

NOTICE!!

These documents have been scanned!

Do not place un-scanned documents beneath this notice!

Do not remove this notice from this file!

GPO Jacket No. 560-102
Print Order 61540
Rise Business Services, LLC
Job=AZ15 5/28/2019



Box Number= AZ15088



Claim Begin-End: AMC384892-AMC384901

1 Initial Receipt



AZ15088-6

AMC384552-AMC385381

United States Department of the Interior
Bureau of Land Management
 BUSINESS & SUPPORT SVCS DIV
 ONE N CENTRAL AVE SUITE 800
 PHOENIX, AZ 85004 -4427
 Phone: (602) 417-9200

Receipt

No: 1536528

Transaction #: 1587769	ENTERED INTO COMPUTER
Date of Transaction: 08/03/2007	
CUSTOMER: RESOLUTION COPPER COMPANY PO BOX 1944 SUPERIOR, AZ 85273	AUG 16 2007 <i>RB</i>

LINE #	QTY	DESCRIPTION	REMARKS	UNIT PRICE	TOTAL
1	10.00	LOCATABLE MINERALS / MINING CLAIMS- NEW, UNADJUD, ONE OR MORE AUTH NOS / NEW MINING CLAIM PROCESSING FEE \$15 (1930) CASES: AMC384892/\$15.00, AMC384893/\$15.00, AMC384894/\$15.00, AMC384895/\$15.00, AMC384896/ \$15.00, AMC384897/\$15.00, AMC384898/\$15.00, AMC384899/\$15.00, AMC384900/\$15.00, AMC384901/ \$15.00		- n/a -	150.00
2	10.00	LOCATABLE MINERALS / MINING CLAIMS- NEW, UNADJUD, ONE OR MORE AUTH NOS / NEW MINING CLAIM LOCATION FEE \$30 (1993) CASES: AMC384892/\$30.00, AMC384893/\$30.00, AMC384894/\$30.00, AMC384895/\$30.00, AMC384896/ \$30.00, AMC384897/\$30.00, AMC384898/\$30.00, AMC384899/\$30.00, AMC384900/\$30.00, AMC384901/ \$30.00		- n/a -	300.00
3	10.00	LOCATABLE MINERALS / MINING CLAIMS- NEW, UNADJUD, ONE OR MORE AUTH NOS / NEW MINING CLM MAINT FEE \$125 (1993) CASES: AMC384892/\$125.00, AMC384893/\$125.00, AMC384894/\$125.00, AMC384895/\$125.00, AMC384896/ \$125.00, AMC384897/\$125.00, AMC384898/\$125.00, AMC384899/\$125.00, AMC384900/\$125.00, AMC384901/ \$125.00	MAINT 2007 (10)	- n/a -	1250.00
4	1.00	IAC PRODUCTS / MAPS-BLM / MAPS-BLM / MAPS- BLM (\$4.00)		4.00	4.00
TOTAL:					\$1,704.00

PAYMENT INFORMATION			
NOTE: Items will appear on credit card statement as "Bureau of Land Management".			
1	AMOUNT:	\$454.00	POSTMARKED: N/A
	TYPE:	CREDIT CARD	RECEIVED: 08/03/2007

	NAME:	RESOLUTION COPPER COMPANY 102 WEST MAGMA HEIGHTS SUPERIOR AZ 85273	
	CARD NO:	XXXXXXXXXXXX1249	AUTH CODE: 039483
	NAME ON CARD:	TODD BREEN	
	EXPIRES:	07/31/2008	
	SIGNATURE:		
2	AMOUNT:	\$1,250.00	POSTMARKED: N/A
	TYPE:	CHECK	RECEIVED: 08/03/2007
	CHECK NO:	0000006837	
	NAME:	RESOLUTION COPPER COMPANY 102 WEST MAGMA HEIGHTS SUPERIOR AZ 85273	

REMARKS	

This receipt was generated by the automated BLM Collections and Billing System and is a paper representation of a portion of the official electronic record contained therein.

United States Department of the Interior
Bureau of Land Management
 BUSINESS & SUPPORT SVCS DIV
 ONE N CENTRAL AVE SUITE 800
 PHOENIX, AZ 85004 -4427
 Phone: (602) 417-9200

Receipt

No: 1542107

Transaction #: 1593460	
Date of Transaction: 08/13/2007	
CUSTOMER:	RESOLUTION COPPER MINING 102 W MAGMA HEIGHTS SUPERIOR, AZ 85273

LINE #	QTY	DESCRIPTION	REMARKS	UNIT PRICE	TOTAL
1	1.00	LOCATABLE MINERALS / MINING CLAIMS- NOT NEW-UNADJUD, ONE AUTH NO. ONLY / MINING CLAIM MONEY RECEIVED (455) CASES: AMC366559/\$131750.00	MAINT 1008/1054	- n/a -	131750.00
TOTAL:					\$131,750.00

PAYMENT INFORMATION			
1	AMOUNT:	\$131,750.00	POSTMARKED: N/A
	TYPE:	CHECK	RECEIVED: 08/13/2007
	CHECK NO:	0000006923	
	NAME:	RESOLUTION COPPER MINING 102 W MAGMA HEIGHTS SUPERIOR AZ 85273	

REMARKS

This receipt was generated by the automated BLM Collections and Billing System and is a paper representation of a portion of the official electronic record contained therein.

*Include 10 maint fee 2008 w/claim #s
 AMC 384892 - AMC 384901
 \$ 1250.00*

NOTICE!!

These documents have been scanned!

Do not place un-scanned documents beneath this notice!

Do not remove this notice from this file!

GPO Jacket No. 560-102
Print Order 61540
Rise Business Services, LLC
Job=AZ15 5/28/2019



Box Number= AZ15088



Claim Begin-End: AMC384892-AMC384901

2 Correspondence



AZ15088-6

AMC384552-AMC385381

Amc 384892



United States Department of the Interior



BUREAU OF LAND MANAGEMENT
Arizona State Office
One North Central Avenue, Suite 800
Phoenix, Arizona 85004-4427
www.blm.gov/az/

November 19, 2008

In Reply Refer To:
3833 (AZ-933) TS
AMC384892

NOTICE

Resolution Copper Co.	:	This Notice Affects the Claim
PO Box 1944	:	Shown in the Block Below.
Superior, Arizona 85273	:	

AMC384892 - 384901
Richard 1 - 10

Discrepancies Noted on Location Notice(s)

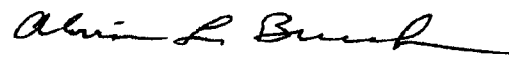
Pursuant to Title 43 Code of Federal Regulations 3832.1, this office received your notice(s) of location for recordation of mining claims.

However, the following discrepancies were noted:

- X The legal description on the location notice does not match the depiction of the claim on the map. We have described the claim in our system according to the map. If this is not correct, you may want to either amend your location notice or provide a corrected map.
- _____ The quarter section in which the claim lies is not included on the location notice, as required. We were able to determine this information from the map; however, you may want to amend your location notice to include the proper legal description. A proper legal description must include the state, meridian, township, range, section and by aliquot part to the quarter section.
- _____ The legal description on the location notice contains only one quarter section; however, the map shows that the claim lies in more than one quarter section. We have entered all the quarter sections depicted on the map in our system. You may want to either amend your location notice or provide a corrected map.

— The map provided is not adequate. The map should clearly depict boundaries of the section and quarter section and where the claim lies within the quarter section. You may want to provide a corrected map that correctly depicts your claim.

If additional information is required, please contact Tony Smith at 602-417-9355. Please include your AMC number(s) on all correspondence.



Alvin L. Burch
Group Administrator
Renewable and Mineral Resources

AMC 384892



United States Department of the Interior



BUREAU OF LAND MANAGEMENT
Arizona State Office
One North Central Avenue, Suite 800
Phoenix, Arizona 85004-4427
www.blm.gov/az/

November 19, 2008

In Reply Refer To:
3833 (AZ-933) TS
AMC384892

NOTICE

Resolution Copper Co.	:	This Notice Affects the Claims Shown in the Block Below.
PO Box 1944	:	
Superior, Arizona 85273	:	

AMC384892 - 384899, 384901
Richard 1 - 8, 10

No Rights Acquired on Portions of Lode Claim(s)


Pursuant to Title 43 Code of Federal Regulations 3832.1, this office received your notice(s) of location for recordation of mining claims.

However, portions of the lode mining claim(s) listed above appear to lie within lands that are not open to location for the following reason:

- Patented land – Federal Government does not administer the surface or subsurface estate.
- Surface was reconveyed to the U.S. but the subsurface estate was retained by the grantor.
- Stock Raising Homestead Land – private surface, Federal subsurface, but proper procedure must be followed prior to location.
- Land is withdrawn and not open to mining.
- Land is segregated.
- Acquired subsurface estate.

Therefore, although the claim(s) has/have been recorded, you have acquired no rights on any portion of the subject mining claim(s) that lie within these lands. Enclosed for reference is a copy of the Master Title Plat.

If additional information is required, please contact Tony Smith at 602-417-9355. Please include your AMC serial number(s) on all correspondence.

A handwritten signature in black ink, reading "Alvin L. Burch". The signature is fluid and cursive, with a long horizontal stroke at the end.

Alvin L. Burch
Group Administrator
Renewable and Mineral Resources

NOTICE!!

These documents have been scanned!

Do not place un-scanned documents beneath this notice!

Do not remove this notice from this file!

GPO Jacket No. 560-102
Print Order 61540
Rise Business Services, LLC
Job=AZ15 5/28/2019



Box Number= AZ15088



Claim Begin-End: AMC384892-AMC384901

3 Transfers



AZ15088-6

AMC384552-AMC385381

**NO
DOCUMENTS
FOUND**

NO DOCUMENTS FOUND
NO DOCUMENTS FOUND

NOTICE!!

These documents have been scanned!

Do not place un-scanned documents beneath this notice!

Do not remove this notice from this file!

GPO Jacket No. 560-102
Print Order 61540
Rise Business Services, LLC
Job=AZ15 5/28/2019



Box Number= AZ15088



Claim Begin-End: AMC384892-AMC384901

4 Annual Filings



AZ15088-6

AMC384552-AMC385381

366558

384892

417125

419583

424465

428432

414403

420864

July 18, 2018

United States Department of Interior
Bureau of Land Management
Records Section
One North Central Avenue
Suite 800
Phoenix, Arizona 85011

Notice of Intent
ANNUAL CLAIM MAINTENANCE FEES for 2018/2019,
By RESOLUTION COPPER COMPANY

To Whom It May Concern:

The Final Rule as published in the Federal Register implements provisions of the Interior Department and related agencies that *a Statutorily Authorized Adjustment effective June 30, 2014 that requires an annual rental fee of \$155.00* for each unpatented mining claim and site located and held under the General Mining Law of 1872.

This will serve as notice that **RESOLUTION COPPER COMPANY**, a Delaware Corporation, whose address for purposes of this filing is P.O. Box 1944 Superior, Arizona 85273 intends to hold the mining claims and /or mill sites (**947**) described in **Exhibit "A"** attached hereto for the assessment years **2018/2019**, by payment of the annual claim maintenance fee of **\$155.00** per claim or site. Payment of **\$146,785.00** is made herewith for such assessment years for each of the unpatented lode claims and sites. The name, BLM serial number, book and page or index number of recording of the location notice is official records of Gila and Pinal Counties, Arizona, of which are set forth in **Exhibit "A"** attached hereto and by this reference incorporated herein.

Sincerely,



Sterling Hundley
Financial Operations Officer as Manger
RESOLUTION COPPER COMPANY

Telephone 520-689-9374

Cc: file

PHOENIX, ARIZONA

2018 JUL 26 A 9:38

RECEIVED
STATE OFFICE

ENTERED
JUL 27 2018

4219855

BY: RAM

NOTICE OF INTENT TO HOLD
for filings years 2018/2019
RESOLUTION COPPER COMPANY
The foregoing unpatented mining claims

Total	Claim	Book	Page	Legal description	Townshi	Range	AMC
1	JUNO 1	2005	88490	SE 1/4 Section 23	1 N	13E	366558
2	JUNO 2	2005	88491	NE 1/4 Section 23	1N	13E	366559
3	JUNO 3	2005	88492	NE 1/4 Section 23	1N	13E	366560
4	JUNO 4	2005	88493	SE 1/4 Section 23	1N	13E	366561
5	JUNO 5	2005	88494	SE 1/4 Section 23	1N	13E	366562
6	JUNO 6	2005	88495	SE 1/4 Section 23	1N	13E	366563
7	JUNO 7	2005	88496	SE 1/4 Section 24	1N	13E	366564
8	JUNO 8	2005	88497	SE 1/4 Section 23	1N	13E	366565
9	JUNO 9	2005	88498	SW 1/4 Section 24	1N	13E	366566
10	JUNO 10	2005	88499	SW 1/4 Section 24	1N	13E	366567
11	JUNO 11	2005	88500	SW 1/4 Section 24	1N	13E	366568
12	JUNO 12	2005	88501	SW 1/4 Section 24	1N	13E	366569
13	JUNO 13	2005	88502	SW 1/4 Section 24	1N	13E	366570
14	JUNO 16	2005	88503	NW 1/4 Section 25	1N	13E	366571
15	Richard 1	2007	91252	NW 1/4 Section 34	1S	12E	384892
16	Richard 2	2007	91253	NW 1/4 Section 34	1S	12E	384893
17	Richard 3	2007	91254	NW 1/4 Section 34	1S	12E	384894
18	Richard 4	2007	91255	NW 1/4 Section 34	1S	12E	384895
19	Richard 5	2007	91256	NW 1/4 Section 34	1S	12E	384896
20	Richard 6	2007	91257	SW 1/4 Section 34	1S	12E	384897
21	Richard 7	2007	91258	SW 1/4 Section 34	1S	12E	384898
22	Richard 8	2007	91259	SW 1/4 Section 34	1S	12E	384899
23	Richard 9	2007	91260	SW 1/4 Section 34	1S	12E	384900
24	Richard 10	2007	91261	SW 1/4 Section 34	1S	12E	384901
25	Superior 170	2012	73726	NE 1/4 SEC 32	T1N	12E	417125
26	Superior 171	2012	73727	NE 1/4 SEC 32	T1N	12E	417126
27	Superior 172	2012	73728	NE 1/4 SEC 32	T1N	12E	417127
28	Superior 173	2012	73729	NE 1/4 SEC 32	T1N	12E	417128
29	Superior 174	2012	73730	NW 1/4 SEC 32	T1N	12E	417129
30	Superior 175	2012	73731	NW 1/4 SEC 32	T1N	12E	417130
31	Superior 176	2012	73732	NW 1/4 SEC 32	T1N	12E	417131
32	Superior 177	2012	73733	NW 1/4 SEC 32	T1N	12E	417132
33	Superior 178	2012	73734	NW 1/4 SEC 32	T1N	12E	417133
34	Superior 179	2012	73735	NW 1/4 SEC 32	T1N	12E	417134
35	Superior 196	2012	73736	NW 1/4 SEC 32	T1N	12E	417135
36	Superior 197	2012	73737	SE 1/4 SEC 31	T1N	12E	417136
37	Superior 224	2012	73738	NE 1/4 SEC 5	T1S	12E	417137

38	Superior 225	2012	73739	NE 1/4 SEC 5	T1S	12E	417138
39	Superior 226	2012	73740	NE 1/4 SEC 5	T1S	12E	417139
40	Superior 227	2012	73741	NE 1/4 SEC 5	T1S	12E	417140
41	Superior 228	2012	73742	SE 1/4 SEC 5	T1S	12E	417141
42	Superior 229	2012	73743	SE 1/4 SEC 5	T1S	12E	417142
43	Superior 230	2012	73744	SE 1/4 SEC 5	T1S	12E	417143
44	Superior 231	2012	73745	SE 1/4 SEC 5	T1S	12E	417144
45	Superior 277	2012	73746	SE 1/4 SEC 5	T1S	12E	417145
46	Superior 278	2012	73747	SE 1/4 SEC 5	T1S	12E	417146
47	Superior 279	2012	73748	SE 1/4 SEC 5	T1S	12E	417147
48	Superior 280	2012	73749	SE 1/4 SEC 5	T1S	12E	417148
49	Superior 281	2012	73750	SE 1/4 SEC 5	T1S	12E	417149
50	Superior 282	2012	73751	SE 1/4 SEC 5	T1S	12E	417150
51	Superior 283	2012	73752	SE 1/4 SEC 5	T1S	12E	417151
52	Superior 284	2012	73753	SE 1/4 SEC 5	T1S	12E	417152
53	Superior 285	2012	73754	NW 1/4 SEC 9	T1S	12E	417153
54	Superior 286	2012	73755	NW 1/4 SEC 9	T1S	12E	417154
55	Superior 287	2012	73756	NW 1/4 SEC 9	T1S	12E	417155
56	Superior 288	2012	73757	NW 1/4 SEC 9	T1S	12E	417156
57	Superior 289	2012	73758	NE 1/4 SEC 9	T1S	12E	417157
58	Superior 290	2012	73759	NE 1/4 SEC 9	T1S	12E	417158
59	Superior 291	2012	73760	NE 1/4 SEC 9	T1S	12E	417159
60	Superior 292	2012	73761	NE 1/4 SEC 9	T1S	12E	417160
61	Superior 293	2012	73762	NE 1/4 SEC 9	T1S	12E	417161
62	Superior 294	2012	73763	NE 1/4 SEC 9	T1S	12E	417162
63	Superior 295	2012	73764	NW 1/4 SEC 10	T1S	12E	417163
64	Superior 296	2012	73765	NW 1/4 SEC 10	T1S	12E	417164
65	Superior 297	2012	73766	NW 1/4 SEC 10	T1S	12E	417165
66	Superior 298	2012	73767	NE 1/4 SEC 10	T1S	12E	417166
67	Superior 299	2012	73768	NE 1/4 SEC 10	T1S	12E	417167
68	Superior 300	2012	73769	NE 1/4 SEC 10	T1S	12E	417168
69	Superior 301	2012	73770	NE 1/4 SEC 10	T1S	12E	417169
70	Superior 312	2012	73771	NE 1/4 SEC 10	T1S	12E	417170
71	Superior 313	2012	73772	NE 1/4 SEC 10	T1S	12E	417171
72	Superior 314	2012	73773	NE 1/4 SEC 10	T1S	12E	417172
73	Superior 315	2012	73774	NE 1/4 SEC 10	T1S	12E	417173
74	Superior 316	2012	73775	NW 1/4 SEC 10	T1S	12E	417174
75	Superior 317	2012	73776	NW 1/4 SEC 10	T1S	12E	417175
76	Superior 318	2012	73777	NW 1/4 SEC 10	T1S	12E	417176
77	Superior 319	2012	73778	NW 1/4 SEC 10	T1S	12E	417177
78	Superior 320	2012	73779	NE 1/4 SEC 9	T1S	12E	417178
79	Superior 321	2012	73780	NE 1/4 SEC 9	T1S	12E	417179
80	Superior 322	2012	73781	NE 1/4 SEC 9	T1S	12E	417180
81	Superior 323	2012	73782	NE 1/4 SEC 9	T1S	12E	417181

82	Superior 324	2012	73783	NE 1/4 SEC 9	T1S	12E	417182
83	Superior 325	2012	73784	NW 1/4 SEC 9	T1S	12E	417183
84	Superior 326	2012	73785	NW 1/4 SEC 9	T1S	12E	417184
85	Superior 327	2012	73786	NW 1/4 SEC 9	T1S	12E	417185
86	Superior 328	2012	73787	NW 1/4 SEC 9	T1S	12E	417186
87	Superior 329	2012	73788	SW 1/4 SEC 9	T1S	12E	417187
88	Superior 330	2012	73789	SW 1/4 SEC 9	T1S	12E	417188
89	Superior 331	2012	73790	SW 1/4 SEC 9	T1S	12E	417189
90	Superior 332	2012	73791	SW 1/4 SEC 9	T1S	12E	417190
91	Superior 333	2012	73792	SE 1/4 SEC 9	T1S	12E	417191
92	Superior 334	2012	73793	SE 1/4 SEC 9	T1S	12E	417192
93	Superior 335	2012	73794	SE 1/4 SEC 9	T1S	12E	417193
94	Superior 336	2012	73795	SE 1/4 SEC 9	T1S	12E	417194
95	Superior 337	2012	73796	SE 1/4 SEC 9	T1S	12E	417195
96	Superior 338	2012	73797	SW 1/4 SEC 10	T1S	12E	417196
97	Superior 339	2012	73798	SW 1/4 SEC 10	T1S	12E	417197
98	Superior 340	2012	73799	SW 1/4 SEC 10	T1S	12E	417198
99	Superior 341	2012	73800	SW 1/4 SEC 10	T1S	12E	417199
100	Superior 342	2012	73801	NE 1/4 SEC 10	T1S	12E	417200
101	Superior 343	2012	73802	SE 1/4 SEC 10	T1S	12E	417201
102	Superior 344	2012	73803	SE 1/4 SEC 10	T1S	12E	417202
103	Superior 345	2012	73804	SE 1/4 SEC 10	T1S	12E	417203
104	Superior 348	2012	73805	NE 1/4 SEC 15	T1S	12E	417204
105	Superior 349	2012	73806	NE 1/4 SEC 15	T1S	12E	417205
106	Superior 350	2012	73807	NE 1/4 SEC 15	T1S	12E	417206
107	Superior 351	2012	73808	NE 1/4 SEC 15	T1S	12E	417207
108	Superior 352	2012	73809	NW 1/4 SEC 15	T1S	12E	417208
109	Superior 353	2012	73810	NW 1/4 SEC 15	T1S	12E	417209
110	Superior 354	2012	73811	NW 1/4 SEC 15	T1S	12E	417210
111	Superior 355	2012	73812	NW 1/4 SEC 15	T1S	12E	417211
112	Superior 356	2012	73813	NE 1/4 SEC 16	T1S	12E	417212
113	Superior 357	2012	73814	NE 1/4 SEC 16	T1S	12E	417213
114	Superior 358	2012	73815	NE 1/4 SEC 16	T1S	12E	417214
115	Superior 359	2012	73816	NE 1/4 SEC 16	T1S	12E	417215
116	Superior 360	2012	73817	NE 1/4 SEC 16	T1S	12E	417216
117	Superior 361	2012	73818	NW 1/4 SEC 16	T1S	12E	417217
118	Superior 362	2012	73819	NW 1/4 SEC 16	T1S	12E	417218
119	Superior 363	2012	73820	NW 1/4 SEC 16	T1S	12E	417219
120	Superior 364	2012	73821	NW 1/4 SEC 16	T1S	12E	417220
121	Superior 365	2012	73822	NW 1/4 SEC 16	T1S	12E	417221
122	Superior 366	2012	73823	NW 1/4 SEC 16	T1S	12E	417222
123	Superior 367	2012	73824	NW 1/4 SEC 16	T1S	12E	417223
124	Superior 368	2012	73825	NE 1/4 SEC 16	T1S	12E	417224
125	Superior 369	2012	73826	NE 1/4 SEC 16	T1S	12E	417225

126	Superior 370	2012	73827	NE 1/4 SEC 16	T1S	12E	417226
127	Superior 371	2012	73828	NE 1/4 SEC 16	T1S	12E	417227
128	Superior 372	2012	73829	NE 1/4 SEC 16	T1S	12E	417228
129	Superior 373	2012	73830	NE 1/4 SEC 16	T1S	12E	417229
130	Superior 374	2012	73831	NW 1/4 SEC 15	T1S	12E	417230
131	Superior 375	2012	73832	NW 1/4 SEC 15	T1S	12E	417231
132	Superior 376	2012	73833	NW 1/4 SEC 15	T1S	12E	417232
133	Superior 377	2012	73834	NE 1/4 SEC 15	T1S	12E	417233
134	Superior 378	2012	73835	NE 1/4 SEC 15	T1S	12E	417234
135	Superior 379	2012	73836	SW 1/4 SEC 15	T1S	12E	417235
136	Superior 380	2012	73837	SW 1/4 SEC 15	T1S	12E	417236
137	Superior 381	2012	73838	SW 1/4 SEC 15	T1S	12E	417237
138	Superior 382	2012	73839	SW 1/4 SEC 15	T1S	12E	417238
139	Superior 383	2012	73840	SE 1/4 SEC 16	T1S	12E	417239
140	Superior 384	2012	73841	SE 1/4 SEC 16	T1S	12E	417240
141	Superior 385	2012	73842	SE 1/4 SEC 16	T1S	12E	417241
142	Superior 386	2012	73843	SE 1/4 SEC 16	T1S	12E	417242
143	Superior 387	2012	73844	NE 1/4 SEC 16	T1S	12E	417243
144	Superior 388	2012	73845	SW 1/4 SEC 16	T1S	12E	417244
145	Superior 389	2012	73846	SW 1/4 SEC 16	T1S	12E	417245
146	Superior 390	2012	73847	SW 1/4 SEC 16	T1S	12E	417246
147	Superior 391	2012	73848	SW 1/4 SEC 16	T1S	12E	417247
148	Superior 392	2012	73849	NW 1/4 SEC 16	T1S	12E	417248
149	Superior 397	2012	73850	NE 1/4 SEC 15	T1S	12E	417249
150	Superior 398	2012	73851	NE 1/4 SEC 15	T1S	12E	417250
151	Superior 399	2012	73852	NE 1/4 SEC 15	T1S	12E	417251
152	Superior 400	2012	73853	SE 1/4 SEC 15	T1S	12E	417252
153	Superior 401	2012	73854	SE 1/4 SEC 15	T1S	12E	417253
154	Superior 402	2012	73855	SE 1/4 SEC 15	T1S	12E	417254
155	Superior 405	2012	73856	SE 1/4 SEC 15	T1S	12E	417255
156	Superior 406	2012	73857	SE 1/4 SEC 15	T1S	12E	417256
157	Superior 407	2012	73858	SE 1/4 SEC 15	T1S	12E	417257
158	Superior 408	2012	73859	SE 1/4 SEC 15	T1S	12E	417258
159	Superior 409	2012	73860	SW 1/4 SEC 15	T1S	12E	417259
160	Superior 410	2012	73861	SW 1/4 SEC 15	T1S	12E	417260
161	Superior 411	2012	73862	SW 1/4 SEC 15	T1S	12E	417261
162	Superior 412	2012	73863	SW 1/4 SEC 15	T1S	12E	417262
163	Superior 413	2012	73864	SE 1/4 SEC 16	T1S	12E	417263
164	Superior 414	2012	73865	SE 1/4 SEC 16	T1S	12E	417264
165	Superior 415	2012	73866	SE 1/4 SEC 16	T1S	12E	417265
166	Superior 416	2012	73867	SE 1/4 SEC 16	T1S	12E	417266
167	Superior 417	2012	73868	SE 1/4 SEC 16	T1S	12E	417267
168	Superior 418	2012	73869	SW 1/4 SEC 16	T1S	12E	417268
169	Superior 419	2012	73870	SW 1/4 SEC 16	T1S	12E	417269

170	Superior 420	2012	73871	SW 1/4 SEC 16	T1S	12E	417270
171	Superior 421	2012	73872	SW 1/4 SEC 16	T1S	12E	417271
172	Superior 422	2012	73873	SW 1/4 SEC 16	T1S	12E	417272
173	Superior 423	2012	73874	SW 1/4 SEC 16	T1S	12E	417273
174	Superior 424	2012	73875	SW 1/4 SEC 16	T1S	12E	417274
175	Superior 425	2012	73876	SW 1/4 SEC 16	T1S	12E	417275
176	Superior 426	2012	73877	SE 1/4 SEC 16	T1S	12E	417276
177	Superior 427	2012	73878	SE 1/4 SEC 16	T1S	12E	417277
178	Superior 428	2012	73879	SE 1/4 SEC 16	T1S	12E	417278
179	Superior 429	2012	73880	SE 1/4 SEC 16	T1S	12E	417279
180	Superior 430	2012	73881	SE 1/4 SEC 16	T1S	12E	417280
181	Superior 431	2012	73882	SW 1/4 SEC 15	T1S	12E	417281
182	Superior 432	2012	73883	SW 1/4 SEC 15	T1S	12E	417282
183	Superior 433	2012	73884	SW 1/4 SEC 15	T1S	12E	417283
184	Superior 434	2012	73885	SW 1/4 SEC 15	T1S	12E	417284
185	Superior 435	2012	73886	SE 1/4 SEC 15	T1S	12E	417285
186	Superior 436	2012	73887	SE 1/4 SEC 15	T1S	12E	417286
187	Superior 437	2012	73888	SE 1/4 SEC 15	T1S	12E	417287
188	Superior 438	2012	73889	SE 1/4 SEC 15	T1S	12E	417288
189	Superior 441	2012	73890	NE 1/4 SEC 22	T1S	12E	417289
190	Superior 442	2012	73891	NE 1/4 SEC 22	T1S	12E	417290
191	Superior 443	2012	73892	NE 1/4 SEC 22	T1S	12E	417291
192	Superior 444	2012	73893	NE 1/4 SEC 22	T1S	12E	417292
193	Superior 445	2012	73894	NW 1/4 SEC 22	T1S	12E	417293
194	Superior 446	2012	73895	NW 1/4 SEC 22	T1S	12E	417294
195	Superior 447	2012	73896	NW 1/4 SEC 22	T1S	12E	417295
196	Superior 448	2012	73897	NW 1/4 SEC 22	T1S	12E	417296
197	Superior 449	2012	73898	NE 1/4 SEC 21	T1S	12E	417297
198	Superior 450	2012	73899	NE 1/4 SEC 21	T1S	12E	417298
199	Superior 451	2012	73900	NE 1/4 SEC 21	T1S	12E	417299
200	Superior 452	2012	73901	NE 1/4 SEC 21	T1S	12E	417300
201	Superior 453	2012	73902	NE 1/4 SEC 21	T1S	12E	417301
202	Superior 454	2012	73903	NW 1/4 SEC 21	T1S	12E	417302
203	Superior 455	2012	73904	NW 1/4 SEC 21	T1S	12E	417303
204	Superior 456	2012	73905	NW 1/4 SEC 21	T1S	12E	417304
205	Superior 457	2012	73906	NW 1/4 SEC 21	T1S	12E	417305
206	Superior 458	2012	73907	SW 1/4 SEC 22	T1S	12E	417306
207	Superior 459	2012	73908	SW 1/4 SEC 22	T1S	12E	417307
208	Superior 460	2012	73909	SW 1/4 SEC 22	T1S	12E	417308
209	Superior 461	2012	73910	SW 1/4 SEC 22	T1S	12E	417309
210	Superior 462	2012	73911	NE 1/4 SEC 22	T1S	12E	417310
211	Superior 463	2012	73912	SE 1/4 SEC 22	T1S	12E	417311
212	Superior 464	2012	73913	SE 1/4 SEC 22	T1S	12E	417312
213	Superior 465	2012	73914	SE 1/4 SEC 22	T1S	12E	417313

214	Superior 466	2012	73915	SE 1/4 SEC 22	T1S	12E	417314
215	Superior 467	2012	73916	NE 1/4 SEC 27	T1S	12E	417315
216	Superior 468	2012	73917	NE 1/4 SEC 27	T1S	12E	417316
217	Superior 469	2012	73918	NE 1/4 SEC 27	T1S	12E	417317
218	Superior 470	2012	73919	NE 1/4 SEC 27	T1S	12E	417318
219	Superior 471	2012	73920	NE 1/4 SEC 27	T1S	12E	417319
220	Superior 472	2012	73921	NW 1/4 SEC 27	T1S	12E	417320
221	Superior 473	2012	73922	NW 1/4 SEC 27	T1S	12E	417321
222	Superior 474	2012	73923	NW 1/4 SEC 27	T1S	12E	417322
223	Superior 475	2012	73924	NW 1/4 SEC 27	T1S	12E	417323
224	Superior 476	2012	73925	NE 1/4 SEC 27	T1S	12E	417324
225	Superior 477	2012	73926	NE 1/4 SEC 27	T1S	12E	417325
226	Superior 478	2012	73927	NE 1/4 SEC 27	T1S	12E	417326
227	HC 1	2012	104632	NE 1/4 SEC 16	T1S	12E	419583
228	HC 2	2012	104633	NE 1/4 SEC 17	T1S	12E	419584
229	HC 3	2012	104634	NW 1/4 SEC 17	T1S	12E	419585
230	HC 4	2012	104635	NW 1/4 SEC 17	T1S	12E	419586
231	HC 5	2012	104636	NW 1/4 SEC 18	T1S	12E	419587
232	HC 6	2012	104637	NW 1/4 SEC 18	T1S	12E	419588
233	HC 7	2012	104638	NW 1/4 SEC 18	T1S	12E	419589
234	HC 8	2012	104639	NW 1/4 SEC 18	T1S	12E	419590
235	HC 9	2012	104640	NW 1/4 SEC 13	T1S	11E	419591
236	HC 10	2012	104641	NW 1/4 SEC 13	T1S	11E	419592
237	HC 11	2012	104642	NE 1/4 SEC 14	T1S	11E	419593
238	HC 12	2012	104643	NE 1/4 SEC 14	T1S	11E	419594
239	HC 13	2012	104644	NE 1/4 SEC 14	T1S	11E	419595
240	HC 14	2012	104645	NW 1/4 Sec 14	T1S	11E	419596
241	HC 15	2012	104646	NW 1/4 Sec 14	T1S	11E	419597
242	HC 16	2012	104647	NE 1/4 Sec 15	T1S	11E	419598
243	HC 17	2012	104648	NE 1/4 Sec 15	T1S	11E	419599
244	HC 18	2012	104649	NE 1/4 Sec 15	T1S	11E	419600
245	HC 19	2012	104650	NE 1/4 Sec 15	T1S	11E	419601
246	HC 20	2012	104651	NE 1/4 Sec 15	T1S	11E	419602
247	HC 21	2012	104652	NE 1/4 Sec 15	T1S	11E	419603
248	HC 22	2012	104653	NW 1/4 Sec 14	T1S	11E	419604
249	HC 23	2012	104654	NW 1/4 Sec 14	T1S	11E	419605
250	HC 24	2012	104655	NW 1/4 Sec 14	T1S	11E	419606
251	HC 25	2012	104656	NE 1/4 Sec 14	T1S	11E	419607
252	HC 26	2012	104657	NE 1/4 Sec 14	T1S	11E	419608
253	HC 27	2012	104658	NE 1/4 Sec 14	T1S	11E	419609
254	HC 28	2012	104659	NE 1/4 Sec 14	T1S	11E	419610
255	HC 29	2012	104660	NE 1/4 Sec 14	T1S	11E	419611
256	HC 30	2012	104661	NW 1/4 Sec 13	T1S	11E	419612
257	HC 31	2012	104662	NW 1/4 Sec 13	T1S	11E	419613

7

258	HC 32	2012	104663	NW 1/4 Sec 13	T1S	11E	419614
259	HC 33	2012	104664	NW 1/4 Sec 13	T1S	11E	419615
260	HC 34	2012	104665	NW 1/4 Sec 13	T1S	11E	419616
261	HC 35	2012	104666	NE 1/4 Sec 13	T1S	11E	419617
262	HC 36	2012	104667	NE 1/4 Sec 13	T1S	11E	419618
263	HC 37	2012	104668	NW 1/4 Sec 18	T1S	12E	419619
264	HC 38	2012	104669	NW 1/4 Sec 18	T1S	12E	419620
265	HC 39	2012	104670	NW 1/4 Sec 18	T1S	12E	419621
266	HC 40	2012	104671	NW 1/4 Sec 18	T1S	12E	419622
267	HC 41	2012	104672	NW 1/4 Sec 18	T1S	12E	419623
268	HC 42	2012	104673	NE 1/4 of Sec 18	T1S	12E	419624
269	HC 43	2012	104674	NE 1/4 of Sec 18	T1S	12E	419625
270	HC 44	2012	104675	NE 1/4 of Sec 18	T1S	12E	419626
271	HC 45	2012	104676	NE 1/4 of Sec 18	T1S	12E	419627
272	HC 46	2012	104677	NW 1/4 Sec 17	T1S	12E	419628
273	HC 47	2012	104678	NW 1/4 Sec 17	T1S	12E	419629
274	HC 48	2012	104679	NW 1/4 Sec 17	T1S	12E	419630
275	HC 49	2012	104680	NW 1/4 Sec 17	T1S	12E	419631
276	HC 50	2012	104681	NW 1/4 Sec 17	T1S	12E	419632
277	HC 51	2012	104682	NE 1/4 Sec 17	T1S	12E	419633
278	HC 52	2012	104683	NE 1/4 Sec 17	T1S	12E	419634
279	HC 53	2012	104684	NE 1/4 Sec 17	T1S	12E	419635
280	HC 54	2012	104685	NE 1/4 Sec 17	T1S	12E	419636
281	HC 55	2012	104686	NE 1/4 Sec 17	T1S	12E	419637
282	HC 56	2012	104687	NE 1/4 Sec 17	T1S	12E	419638
283	HC 57	2012	104688	NE 1/4 Sec 17	T1S	12E	419639
284	HC 58	2012	104689	NE 1/4 Sec 17	T1S	12E	419640
285	HC 59	2012	104690	SW 1/4 Sec 17	T1S	12E	419641
286	HC 60	2012	104691	NW 1/4 Sec 17	T1S	12E	419642
287	HC 61	2012	104692	NW 1/4 Sec 17	T1S	12E	419643
288	HC 62	2012	104693	NW 1/4 Sec 17	T1S	12E	419644
289	HC 63	2012	104694	NW 1/4 Sec 17	T1S	12E	419645
290	HC 64	2012	104695	SW 1/4 Sec 17	T1S	12E	419646
291	HC 65	2012	104696	NE 1/4 Sec 18	T1S	12E	419647
292	HC 66	2012	104697	NE 1/4 Sec 18	T1S	12E	419648
293	HC 67	2012	104698	NE 1/4 Sec 18	T1S	12E	419649
294	HC 68	2012	104699	SW 1/4 Sec 18	T1S	12E	419650
295	HC 69	2012	104700	NW 1/4 Sec 18	T1S	12E	419651
296	HC 70	2012	104701	NW 1/4 Sec 18	T1S	12E	419652
297	HC 71	2012	104702	NW 1/4 Sec 18	T1S	12E	419653
298	HC 72	2012	104703	NW 1/4 Sec 18	T1S	12E	419654
299	HC 73	2012	104704	NE 1/4 SEC 13	T1S	11E	419655
300	HC 74	2012	104705	NE 1/4 SEC 13	T1S	11E	419656
301	HC 75	2012	104706	NE 1/4 SEC 13	T1S	11E	419657

J

302	HC 76	2012	104707	NE 1/4 SEC 13	T1S	11E	419658
303	HC 77	2012	104708	SW 1/4 SEC 13	T1S	11E	419659
304	HC 78	2012	104709	NW 1/4 SEC 13	T1S	11E	419660
305	HC 79	2012	104710	NW 1/4 SEC 13	T1S	11E	419661
306	HC 80	2012	104711	NW 1/4 SEC 13	T1S	11E	419662
307	HC 81	2012	104712	NW 1/4 SEC 13	T1S	11E	419663
308	HC 82	2012	104713	NE 1/4 SEC 14	T1S	11E	419664
309	HC 83	2012	104714	NE 1/4 SEC 14	T1S	11E	419665
310	HC 84	2012	104715	NE 1/4 SEC 14	T1S	11E	419666
311	HC 85	2012	104716	NE 1/4 SEC 14	T1S	11E	419667
312	HC 86	2012	104717	NW 1/4 SEC 14	T1S	11E	419668
313	HC 87	2012	104718	NW 1/4 SEC 14	T1S	11E	419669
314	HC 88	2012	104719	NW 1/4 SEC 14	T1S	11E	419670
315	HC 89	2012	104720	NW 1/4 SEC 14	T1S	11E	419671
316	HC 90	2012	104721	NW 1/4 SEC 14	T1S	11E	419672
317	HC 91	2012	104722	NE 1/4 SEC 15	T1S	11E	419673
318	HC 92	2012	104723	NE 1/4 SEC 15	T1S	11E	419674
319	HC 93	2012	104724	NE 1/4 SEC 15	T1S	11E	419675
320	HC 94	2012	104725	NE 1/4 SEC 15	T1S	11E	419676
321	HC 95	2012	104726	SE 1/4 SEC 15	T1S	11E	419677
322	HC 96	2012	104727	NW 1/4 Sec 15	T1S	11E	419678
323	HC 97	2012	104728	NW 1/4 Sec 15	T1S	11E	419679
324	HC 98	2012	104729	SW 1/4 Sec 15	T1S	11E	419680
325	HC 99	2012	104730	SW 1/4 Sec 15	T1S	11E	419681
326	HC 100	2012	104731	SW 1/4 Sec 15	T1S	11E	419682
327	HC 101	2012	104732	SW 1/4 Sec 15	T1S	11E	419683
328	HC 102	2012	104733	SW 1/4 Sec 15	T1S	11E	419684
329	HC 103	2012	104734	SW 1/4 Sec 15	T1S	11E	419685
330	HC 104	2012	104735	SE 1/4 Sec 15	T1S	11E	419686
331	HC 105	2012	104736	SE 1/4 Sec 15	T1S	11E	419687
332	HC 106	2012	104737	SE 1/4 Sec 15	T1S	11E	419688
333	HC 107	2012	104738	SE 1/4 Sec 15	T1S	11E	419689
334	HC 108	2012	104739	SE 1/4 Sec 15	T1S	11E	419690
335	HC 109	2012	104740	SW 1/4 Sec 14	T1S	11E	419691
336	HC 110	2012	104741	SW 1/4 Sec 14	T1S	11E	419692
337	HC 111	2012	104742	SW 1/4 Sec 14	T1S	11E	419693
338	HC 112	2012	104743	SW 1/4 Sec 14	T1S	11E	419694
339	HC 113	2012	104744	SE 1/4 Sec 14	T1S	11E	419695
340	HC 114	2012	104745	SE 1/4 Sec 14	T1S	11E	419696
341	HC 115	2012	104746	SE 1/4 Sec 14	T1S	11E	419697
342	HC 116	2012	104747	SE 1/4 Sec 14	T1S	11E	419698
343	HC 117	2012	104748	SE 1/4 Sec 14	T1S	11E	419699
344	HC 118	2012	104749	SW 1/4 Sec 13	T1S	11E	419700
345	HC 119	2012	104750	SW 1/4 Sec 13	T1S	11E	419701

346	HC 120	2012	104751	SW 1/4 Sec 13	T1S	11E	419702
347	HC 121	2012	104752	SW 1/4 Sec 13	T1S	11E	419703
348	HC 122	2012	104753	SW 1/4 Sec 13	T1S	11E	419704
349	HC 123	2012	104754	SE 1/4 Sec 13	T1S	11E	419705
350	HC 124	2012	104755	SE 1/4 Sec 13	T1S	11E	419706
351	HC 125	2012	104756	SE 1/4 Sec 13	T1S	11E	419707
352	HC 126	2012	104757	SE 1/4 Sec 13	T1S	11E	419708
353	HC 127	2012	104758	SW 1/4 Sec 18	T1S	12E	419709
354	HC 128	2012	104759	SW 1/4 Sec 18	T1S	12E	419710
355	HC 129	2012	104760	SW 1/4 Sec 18	T1S	12E	419711
356	HC 130	2012	104761	SW 1/4 Sec 18	T1S	12E	419712
357	HC 131	2012	104762	SW 1/4 Sec 18	T1S	12E	419713
358	HC 132	2012	104763	SE 1/4 Sec 18	T1S	12E	419714
359	HC 133	2012	104764	SE 1/4 Sec 18	T1S	12E	419715
360	HC 134	2012	104765	SE 1/4 Sec 18	T1S	12E	419716
361	HC 135	2012	104766	SE 1/4 Sec 18	T1S	12E	419717
362	HC 136	2012	104767	SW 1/4 Sec 17	T1S	12E	419718
363	HC 137	2012	104768	SW 1/4 Sec 17	T1S	12E	419719
364	HC 138	2012	104769	SW 1/4 Sec 17	T1S	12E	419720
365	HC 139	2012	104770	SW 1/4 Sec 17	T1S	12E	419721
366	HC 140	2012	104771	SW 1/4 Sec 17	T1S	12E	419722
367	HC 141	2012	104772	NW 1/4 Sec 20	T1S	12E	419723
368	HC 142	2012	104773	NW 1/4 Sec 20	T1S	12E	419724
369	HC 143	2012	104774	NW 1/4 Sec 20	T1S	12E	419725
370	HC 144	2012	104775	NE 1/4 Sec 19	T1S	12E	419726
371	HC 145	2012	104776	NE 1/4 Sec 19	T1S	12E	419727
372	HC 146	2012	104777	NE 1/4 Sec 19	T1S	12E	419728
373	HC 147	2012	104778	NE 1/4 Sec 19	T1S	12E	419729
374	HC 148	2012	104779	NW 1/4 Sec 19	T1S	12E	419730
375	HC 149	2012	104780	NW 1/4 Sec 19	T1S	12E	419731
376	HC 150	2012	104781	NW 1/4 Sec 19	T1S	12E	419732
377	HC 151	2012	104782	NW 1/4 Sec 19	T1S	12E	419733
378	HC 152	2012	104783	NW 1/4 Sec 19	T1S	12E	419734
379	HC 153	2012	104784	NE 1/4 Sec 24	T1S	11E	419735
380	HC 154	2012	104785	NE 1/4 Sec 24	T1S	11E	419736
381	HC 155	2012	104786	NE 1/4 Sec 24	T1S	11E	419737
382	HC 156	2012	104787	NE 1/4 Sec 24	T1S	11E	419738
383	HC 157	2012	104788	NW 1/4 Sec 24	T1S	11E	419739
384	HC 158	2012	104789	NW 1/4 Sec 24	T1S	11E	419740
385	HC 159	2012	104790	NW 1/4 Sec 24	T1S	11E	419741
386	HC 160	2012	104791	NW 1/4 Sec 24	T1S	11E	419742
387	HC 161	2012	104792	NW 1/4 Sec 24	T1S	11E	419743
388	HC 162	2012	104793	NE 1/4 Sec 23	T1S	11E	419744
389	HC 163	2012	104794	NE 1/4 Sec 23	T1S	11E	419745

390	HC 164	2012	104795	NE 1/4 Sec 23	T1S	11E	419746
391	HC 165	2012	104796	NE 1/4 Sec 23	T1S	11E	419747
392	HC 166	2012	104797	NE 1/4 Sec 23	T1S	11E	419748
393	HC 167	2012	104798	NW 1/4 Sec 23	T1S	11E	419749
394	HC 168	2012	104799	NW 1/4 Sec 23	T1S	11E	419750
395	HC 169	2012	104800	NW 1/4 Sec 23	T1S	11E	419751
396	HC 170	2012	104801	NW 1/4 Sec 23	T1S	11E	419752
397	HC 171	2012	104802	NE 1/4 Sec 22	T1S	11E	419753
398	HC 172	2012	104803	NE 1/4 Sec 22	T1S	11E	419754
399	HC 173	2012	104804	NE 1/4 Sec 22	T1S	11E	419755
400	HC 174	2012	104805	NE 1/4 Sec 22	T1S	11E	419756
401	HC 175	2012	104806	SE 1/4 Sec 15	T1S	11E	419757
402	HC 176	2012	104807	SW 1/4 Sec 15	T1S	11E	419758
403	HC 177	2012	104808	NW 1/4 Sec 22	T1S	11E	419759
404	HC 178	2012	104809	NW 1/4 Sec 22	T1S	11E	419760
405	HC 179	2012	104810	NW 1/4 Sec 22	T1S	11E	419761
406	HC 180	2012	104811	NW 1/4 Sec 22	T1S	11E	419762
407	HC 181	2012	104812	NW 1/4 Sec 22	T1S	11E	419763
408	HC 182	2012	104813	NW 1/4 Sec 22	T1S	11E	419764
409	HC 183	2012	104814	NW 1/4 Sec 22	T1S	11E	419765
410	HC 184	2012	104815	NE 1/4 Sec 22	T1S	11E	419766
411	HC 185	2012	104816	NE 1/4 Sec 22	T1S	11E	419767
412	HC 186	2012	104817	NE 1/4 Sec 22	T1S	11E	419768
413	HC 187	2012	104818	NE 1/4 Sec 22	T1S	11E	419769
414	HC 188	2012	104819	NE 1/4 Sec 22	T1S	11E	419770
415	HC 189	2012	104820	NW 1/4 Sec 23	T1S	11E	419771
416	HC 190	2012	104821	NW 1/4 Sec 23	T1S	11E	419772
417	HC 191	2012	104822	NW 1/4 Sec 23	T1S	11E	419773
418	HC 192	2012	104823	NW 1/4 Sec 23	T1S	11E	419774
419	HC 193	2012	104824	NE 1/4 Sec 23	T1S	11E	419775
420	HC 194	2012	104825	NE 1/4 Sec 23	T1S	11E	419776
421	HC 195	2012	104826	NE 1/4 Sec 23	T1S	11E	419777
422	HC 196	2012	104827	NE 1/4 Sec 23	T1S	11E	419778
423	HC 197	2012	104828	NE 1/4 Sec 23	T1S	11E	419779
424	HC 198	2012	104829	NW 1/4 Sec 24	T1S	11E	419780
425	HC 199	2012	104830	NW 1/4 Sec 24	T1S	11E	419781
426	HC 200	2012	104831	NW 1/4 Sec 24	T1S	11E	419782
427	HC 201	2012	104832	NW 1/4 Sec 24	T1S	11E	419783
428	HC 202	2012	104833	NW 1/4 Sec 24	T1S	11E	419784
429	HC 203	2012	104834	NE 1/4 Sec 24	T1S	11E	419785
430	HC 204	2012	104835	NE 1/4 Sec 24	T1S	11E	419786
431	HC 205	2012	104836	NE 1/4 Sec 24	T1S	11E	419787
432	HC 206	2012	104837	NE 1/4 Sec 24	T1S	11E	419788
433	HC 207	2012	104838	NW 1/4 Sec 19	T1S	12E	419789

7

7

PHOENIX
2018 JUN 20
A 4 5 1

434	HC 208	2012	104839	NW 1/4 Sec 19	T1S	12E	419790
435	HC 209	2012	104840	NW 1/4 Sec 19	T1S	12E	419791
436	HC 210	2012	104841	NW 1/4 Sec 19	T1S	12E	419792
437	HC 211	2012	104842	NW 1/4 Sec 19	T1S	12E	419793
438	HC 212	2012	104843	NE 1/4 Sec 19	T1S	12E	419794
439	HC 213	2012	104844	NE 1/4 Sec 19	T1S	12E	419795
440	HC 214	2012	104845	NE 1/4 Sec 19	T1S	12E	419796
441	HC 215	2012	104846	NE 1/4 Sec 19	T1S	12E	419797
442	HC 216	2012	104847	NW 1/4 Sec 20	T1S	12E	419798
443	HC 217	2012	104848	NW 1/4 Sec 20	T1S	12E	419799
444	HC 218	2012	104849	SW 1/4 Sec 20	T1S	12E	419800
445	HC 219	2012	104850	SW 1/4 Sec 20	T1S	12E	419801
446	HC 220	2012	104851	SE 1/4 Sec 19	T1S	12E	419802
447	HC 221	2012	104852	SE 1/4 Sec 19	T1S	12E	419803
448	HC 222	2012	104853	SE 1/4 Sec 19	T1S	12E	419804
449	HC 223	2012	104854	SE 1/4 Sec 19	T1S	12E	419805
450	HC 224	2012	104855	SE 1/4 Sec 19	T1S	12E	419806
451	HC 225	2012	104856	SW 1/4 Sec 19	T1S	12E	419807
452	HC 226	2012	104857	SW 1/4 Sec 19	T1S	12E	419808
453	HC 227	2012	104858	SW 1/4 Sec 19	T1S	12E	419809
454	HC 228	2012	104859	NW 1/4 Sec 19	T1S	12E	419810
455	HC 229	2012	104860	NE 1/4 Sec 24	T1S	11E	419811
456	HC 230	2012	104861	NE 1/4 Sec 24	T1S	11E	419812
457	HC 231	2012	104862	NE 1/4 Sec 24	T1S	11E	419813
458	HC 232	2012	104863	NE 1/4 Sec 24	T1S	11E	419814
459	HC 233	2012	104864	NE 1/4 Sec 24	T1S	11E	419815
460	HC 234	2012	104865	NW 1/4 Sec 24	T1S	11E	419816
461	HC 235	2012	104866	NW 1/4 Sec 24	T1S	11E	419817
462	HC 236	2012	104867	NW 1/4 Sec 24	T1S	11E	419818
463	HC 237	2012	104868	NW 1/4 Sec 24	T1S	11E	419819
464	HC 238	2012	104869	NE 1/4 Sec 23	T1S	11E	419820
465	HC 239	2012	104870	NE 1/4 Sec 23	T1S	11E	419821
466	HC 240	2012	104871	NE 1/4 Sec 23	T1S	11E	419822
467	HC 241	2012	104872	NE 1/4 Sec 23	T1S	11E	419823
468	HC 242	2012	104873	NW 1/4 Sec 23	T1S	11E	419824
469	HC 243	2012	104874	NW 1/4 Sec 23	T1S	11E	419825
470	HC 244	2012	104875	NW 1/4 Sec 23	T1S	11E	419826
471	HC 245	2012	104876	NW 1/4 Sec 23	T1S	11E	419827
472	HC 246	2012	104877	NW 1/4 Sec 23	T1S	11E	419828
473	HC 247	2012	104878	NE 1/4 Sec 22	T1S	11E	419829
474	HC 248	2012	104879	NE 1/4 Sec 22	T1S	11E	419830
475	HC 249	2012	104880	NE 1/4 Sec 22	T1S	11E	419831
476	HC 250	2012	104881	NE 1/4 Sec 22	T1S	11E	419832
477	HC 251	2012	104882	SE 1/4 Sec 22	T1S	11E	419833

478	HC 252	2012	104883	NW 1/4 Sec 22	T1S	11E	419834
479	HC 253	2012	104884	NW 1/4 Sec 22	T1S	11E	419835
480	HC 254	2012	104885	NW 1/4 Sec 22	T1S	11E	419836
481	HC 255	2012	104886	NW 1/4 Sec 22	T1S	11E	419837
482	HC 256	2012	104887	SW 1/4 Sec 22	T1S	11E	419838
483	HC 257	2012	104888	SW 1/4 Sec 22	T1S	11E	419839
484	HC 258	2012	104889	SW 1/4 Sec 22	T1S	11E	419840
485	HC 259	2012	104890	SW 1/4 Sec 22	T1S	11E	419841
486	HC 260	2012	104891	SE 1/4 Sec 22	T1S	11E	419842
487	HC 261	2012	104892	SE 1/4 Sec 22	T1S	11E	419843
488	HC 262	2012	104893	SE 1/4 Sec 22	T1S	11E	419844
489	HC 263	2012	104894	SE 1/4 Sec 22	T1S	11E	419845
490	HC 264	2012	104895	SE 1/4 Sec 22	T1S	11E	419846
491	HC 265	2012	104896	SW 1/4 Sec 23	T1S	11E	419847
492	HC 267	2012	104897	SW 1/4 Sec 23	T1S	11E	419848
493	HC 268	2012	104898	SW 1/4 Sec 23	T1S	11E	419849
494	HC 269	2012	104899	SW 1/4 Sec 23	T1S	11E	419850
495	HC 270	2012	104900	SE 1/4 Sec 23	T1S	11E	419851
496	HC 271	2012	104901	SE 1/4 Sec 23	T1S	11E	419852
497	HC 272	2012	104902	SE 1/4 Sec 23	T1S	11E	419853
498	HC 273	2012	104903	SE 1/4 Sec 23	T1S	11E	419854
499	HC 274	2012	104904	SE 1/4 Sec 23	T1S	11E	419855
500	HC 275	2012	104905	SW 1/4 Sec 24	T1S	11E	419856
501	HC 276	2012	104906	SW 1/4 Sec 24	T1S	11E	419857
502	HC 277	2012	104907	SW 1/4 Sec 24	T1S	11E	419858
503	HC 278	2012	104908	SW 1/4 Sec 24	T1S	11E	419859
504	HC 279	2012	104909	SW 1/4 Sec 24	T1S	11E	419860
505	HC 280	2012	104910	SE 1/4 Sec 24	T1S	11E	419861
506	HC 281	2012	104911	SE 1/4 Sec 24	T1S	11E	419862
507	HC 282	2012	104912	SE 1/4 Sec 24	T1S	11E	419863
508	HC 283	2012	104913	SE 1/4 Sec 24	T1S	11E	419864
509	HC 284	2012	104914	SW 1/4 Sec 19	T1S	12E	419865
510	HC 285	2012	104915	SW 1/4 Sec 19	T1S	12E	419866
511	HC 286	2012	104916	SW 1/4 Sec 20	T1S	12E	419867
512	HC 287	2012	104917	SW 1/4 Sec 20	T1S	12E	419868
513	HC 288	2012	104918	NW 1/4 Sec 30	T1S	12E	419869
514	HC 289	2012	104919	NW 1/4 Sec 30	T1S	12E	419870
515	HC 290	2012	104920	NW 1/4 Sec 30	T1S	12E	419871
516	HC 291	2012	104921	NW 1/4 Sec 25	T1S	11E	419872
517	HC 293	2012	104922	NW 1/4 Sec 25	T1S	11E	419873
518	HC 294	2012	104923	NW 1/4 Sec 25	T1S	11E	419874
519	HC 295	2012	104924	NW 1/4 Sec 25	T1S	11E	419875
520	HC 296	2012	104925	NW 1/4 Sec 25	T1S	11E	419876
521	HC 297	2012	104926	NW 1/4 Sec 25	T1S	11E	419877

522	HC 298	2012	104927	NW 1/4 Sec 25	T1S	11E	419878
523	HC 299	2012	104928	NW 1/4 Sec 25	T1S	11E	419879
524	HC 300	2012	104929	NW 1/4 Sec 25	T1S	11E	419880
525	HC 301	2012	104930	NE 1/4 Sec 26	T1S	11E	419881
526	HC 302	2012	104931	NE 1/4 Sec 26	T1S	11E	419882
527	HC 303	2012	104932	NE 1/4 Sec 26	T1S	11E	419883
528	HC 304	2012	104933	NE 1/4 Sec 26	T1S	11E	419884
529	HC 305	2012	104934	NE 1/4 Sec 26	T1S	11E	419885
530	HC 306	2012	104935	NW 1/4 Sec 26	T1S	11E	419886
531	HC 307	2012	104936	NW 1/4 Sec 26	T1S	11E	419887
532	HC 308	2012	104937	NW 1/4 Sec 26	T1S	11E	419888
533	HC 309	2012	104938	NW 1/4 Sec 26	T1S	11E	419889
534	HC 310	2012	104939	NE 1/4 Sec 27	T1S	11E	419890
535	HC 311	2012	104940	NE 1/4 Sec 27	T1S	11E	419891
536	HC 312	2012	104941	NE 1/4 Sec 27	T1S	11E	419892
537	HC 313	2012	104942	NE 1/4 Sec 27	T1S	11E	419893
538	HC 314	2012	104943	NW 1/4 Sec 27	T1S	11E	419894
539	HC 315	2012	104944	NW 1/4 Sec 27	T1S	11E	419895
540	HC 316	2012	104945	NW 1/4 Sec 27	T1S	11E	419896
541	HC 317	2012	104946	NW 1/4 Sec 27	T1S	11E	419897
542	HC 318	2012	104947	NW 1/4 Sec 27	T1S	11E	419898
543	HC 319	2012	104948	SW 1/4 Sec 27	T1S	11E	419899
544	HC 320	2012	104949	SW 1/4 Sec 27	T1S	11E	419900
545	HC 321	2012	104950	SW 1/4 Sec 27	T1S	11E	419901
546	HC 322	2012	104951	SW 1/4 Sec 27	T1S	11E	419902
547	HC 323	2012	104952	NE 1/4 Sec 27	T1S	11E	419903
548	HC 324	2012	104953	SE 1/4 Sec 27	T1S	11E	419904
549	HC 325	2012	104954	SE 1/4 Sec 27	T1S	11E	419905
550	HC 326	2012	104955	SE 1/4 Sec 27	T1S	11E	419906
551	HC 327	2012	104956	SE 1/4 Sec 27	T1S	11E	419907
552	HC 328	2012	104957	SW 1/4 Sec 26	T1S	11E	419908
553	HC 329	2012	104958	SW 1/4 Sec 26	T1S	11E	419909
554	HC 330	2012	104959	SW 1/4 Sec 26	T1S	11E	419910
555	HC 331	2012	104960	SW 1/4 Sec 26	T1S	11E	419911
556	HC 332	2012	104961	NE 1/4 Sec 26	T1S	11E	419912
557	HC 333	2012	104962	SE 1/4 Sec 26	T1S	11E	419913
558	HC 334	2012	104963	SE 1/4 Sec 26	T1S	11E	419914
559	HC 335	2012	104964	SE 1/4 Sec 26	T1S	11E	419915
560	HC 336	2012	104965	SE 1/4 Sec 26	T1S	11E	419916
561	HC 337	2012	104966	SW 1/4 Sec 25	T1S	11E	419917
562	HC 338	2012	104967	SW 1/4 Sec 25	T1S	11E	419918
563	HC 339	2012	104968	SW 1/4 Sec 25	T1S	11E	419919
564	HC 340	2012	104969	SW 1/4 Sec 25	T1S	11E	419920
565	HC 341	2012	104970	SE 1/4 Sec 25	T1S	11E	419921

566	HC 342	2012	104971	SE 1/4 Sec 25	T1S	11E	419922
567	HC 343	2012	104972	SE 1/4 Sec 25	T1S	11E	419923
568	HC 344	2012	104973	SE 1/4 Sec 25	T1S	11E	419924
569	HC 345	2012	104974	SE 1/4 Sec 25	T1S	11E	419925
570	HC 346	2012	104975	SW 1/4 Sec 30	T1S	12E	419926
571	HC 347	2012	104976	SW 1/4 Sec 30	T1S	12E	419927
572	HC 348	2012	104977	NW 1/4 Sec 30	T1S	12E	419928
573	HC 349	2012	104978	NW 1/4 Sec 30	T1S	12E	419929
574	HC 350	2012	104979	SW 1/4 Sec 30	T1S	12E	419930
575	HC 351	2012	104980	NE 1/4 Sec 30	T1S	12E	419931
576	HC 352	2012	104981	NE 1/4 Sec 30	T1S	12E	419932
577	HC 353	2012	104982	NE 1/4 Sec 30	T1S	12E	419933
578	HC 354	2012	104983	NE 1/4 Sec 30	T1S	12E	419934
579	HC 355	2012	104984	SE 1/4 Sec 30	T1S	12E	419935
580	HC 356	2012	104985	SE 1/4 Sec 30	T1S	12E	419936
581	HC 357	2012	104986	SE 1/4 Sec 30	T1S	12E	419937
582	HC 358	2012	104987	SE 1/4 Sec 30	T1S	12E	419938
583	HC 359	2012	104988	SW 1/4 Sec 30	T1S	12E	419939
584	HC 360	2012	104989	SW 1/4 Sec 30	T1S	12E	419940
585	HC 361	2012	104990	SW 1/4 Sec 30	T1S	12E	419941
586	HC 362	2012	104991	SW 1/4 Sec 30	T1S	12E	419942
587	HC 363	2012	104992	SW 1/4 Sec 30	T1S	12E	419943
588	HC 364	2012	104993	SE 1/4 Sec 25	T1S	11E	419944
589	HC 365	2012	104994	SE 1/4 Sec 25	T1S	11E	419945
590	HC 366	2012	104995	SE 1/4 Sec 25	T1S	11E	419946
591	HC 367	2012	104996	SE 1/4 Sec 25	T1S	11E	419947
592	HC 368	2012	104997	SW 1/4 Sec 25	T1S	11E	419948
593	HC 369	2012	104998	SW 1/4 Sec 25	T1S	11E	419949
594	HC 370	2012	104999	SW 1/4 Sec 25	T1S	11E	419950
595	HC 371	2012	105000	SW 1/4 Sec 25	T1S	11E	419951
596	HC 372	2012	105001	SW 1/4 Sec 25	T1S	11E	419952
597	HC 373	2012	105002	SE 1/4 Sec 26	T1S	11E	419953
598	HC 374	2012	105003	SE 1/4 Sec 26	T1S	11E	419954
599	HC 375	2012	105004	SE 1/4 Sec 26	T1S	11E	419955
600	HC 376	2012	105005	SE 1/4 Sec 26	T1S	11E	419956
601	HC 377	2012	105006	SE 1/4 Sec 26	T1S	11E	419957
602	HC 378	2012	105007	SW 1/4 Sec 26	T1S	11E	419958
603	HC 379	2012	105008	SW 1/4 Sec 26	T1S	11E	419959
604	HC 380	2012	105009	SW 1/4 Sec 26	T1S	11E	419960
605	HC 381	2012	105010	SW 1/4 Sec 26	T1S	11E	419961
606	HC 382	2012	105011	SE 1/4 Sec 27	T1S	11E	419962
607	HC 383	2012	105012	SE 1/4 Sec 27	T1S	11E	419963
608	HC 384	2012	105013	SE 1/4 Sec 27	T1S	11E	419964
609	HC 385	2012	105014	SE 1/4 Sec 27	T1S	11E	419965

7

7

610	HC 386	2012	105015	SE 1/4 Sec 27	T1S	11E	419966
611	HC 387	2012	105016	SW 1/4 Sec 27	T1S	11E	419967
612	HC 388	2012	105017	SW 1/4 Sec 27	T1S	11E	419968
613	HC 389	2012	105018	SW 1/4 Sec 27	T1S	11E	419969
614	HC 390	2012	105019	SW 1/4 Sec 27	T1S	11E	419970
615	HC 391	2012	105020	SW 1/4 Sec 27	T1S	11E	419971
616	HC 392	2012	105021	SW 1/4 Sec 27	T1S	11E	419972
617	HC 393	2012	105022	SW 1/4 Sec 27	T1S	11E	419973
618	HC 394	2012	105023	SW 1/4 Sec 27	T1S	11E	419974
619	HC 395	2012	105024	SE 1/4 Sec 27	T1S	11E	419975
620	HC 396	2012	105025	SE 1/4 Sec 27	T1S	11E	419976
621	HC 397	2012	105026	SE 1/4 Sec 27	T1S	11E	419977
622	HC 398	2012	105027	SE 1/4 Sec 27	T1S	11E	419978
623	HC 399	2012	105028	SE 1/4 Sec 27	T1S	11E	419979
624	HC 400	2012	105029	SW 1/4 Sec 26	T1S	11E	419980
625	HC 401	2012	105030	SW 1/4 Sec 26	T1S	11E	419981
626	HC 402	2012	105031	SW 1/4 Sec 26	T1S	11E	419982
627	HC 403	2012	105032	SW 1/4 Sec 26	T1S	11E	419983
628	HC 405	2012	105033	SE 1/4 Sec 26	T1S	11E	419984
629	HC 406	2012	105034	SE 1/4 Sec 26	T1S	11E	419985
630	HC 407	2012	105035	SE 1/4 Sec 26	T1S	11E	419986
631	HC 408	2012	105036	SE 1/4 Sec 26	T1S	11E	419987
632	HC 409	2012	105037	SE 1/4 Sec 26	T1S	11E	419988
633	HC 410	2012	105038	SW 1/4 Sec 25	T1S	11E	419989
634	HC 411	2012	105039	SW 1/4 Sec 25	T1S	11E	419990
635	HC 412	2012	105040	SW 1/4 Sec 25	T1S	11E	419991
636	HC 413	2012	105041	SW 1/4 Sec 25	T1S	11E	419992
637	HC 414	2012	105042	SW 1/4 Sec 25	T1S	11E	419993
638	HC 415	2012	105043	SE 1/4 Sec 25	T1S	11E	419994
639	HC 416	2012	105044	SE 1/4 Sec 25	T1S	11E	419995
640	HC 417	2012	105045	SE 1/4 Sec 25	T1S	11E	419996
641	HC 418	2012	105046	SE 1/4 Sec 25	T1S	11E	419997
642	HC 419	2012	105047	SW 1/4 Sec 30	T1S	12E	419998
643	HC 420	2012	105048	SW 1/4 Sec 30	T1S	12E	419999
644	HC 421	2012	105049	SW 1/4 Sec 30	T1S	12E	420000
645	HC 422	2012	105050	SW 1/4 Sec 30	T1S	12E	420001
646	HC 423	2012	105051	SW 1/4 Sec 30	T1S	12E	420002
647	HC 424	2012	105052	SE 1/4 Sec 30	T1S	12E	420003
648	HC 425	2012	105053	SE 1/4 Sec 30	T1S	12E	420004
649	HC 426	2012	105054	SE 1/4 Sec 30	T1S	12E	420005
650	HC 427	2012	105055	SE 1/4 Sec 30	T1S	12E	420006
651	HC 428	2012	105056	NW 1/4 Sec 31	T1S	12E	420007
652	HC 429	2012	105057	NW 1/4 Sec 31	T1S	12E	420008
653	HC 430	2012	105058	NW 1/4 Sec 31	T1S	12E	420009

654	HC 431	2012	105059	NE 1/4 Sec 36	T1S	11E	420010
655	HC 432	2012	105061	NE 1/4 Sec 36	T1S	11E	420011
656	HC 433	2012	105062	NE 1/4 Sec 36	T1S	11E	420012
657	HC 434	2012	105063	NE 1/4 Sec 36	T1S	11E	420013
658	HC 435	2012	105064	NW 1/4 Sec 36	T1S	11E	420014
659	HC 436	2012	105065	NW 1/4 Sec 36	T1S	11E	420015
660	HC 437	2012	105066	NW 1/4 Sec 36	T1S	11E	420016
661	HC 438	2012	105067	NW 1/4 Sec 36	T1S	11E	420017
662	HC 439	2012	105068	NW 1/4 Sec 36	T1S	11E	420018
663	HC 440	2012	105069	NE 1/4 Sec 35	T1S	11E	420019
664	HC 441	2012	105070	NE 1/4 Sec 35	T1S	11E	420020
665	HC 442	2012	105071	NE 1/4 Sec 35	T1S	11E	420021
666	HC 443	2012	105072	NE 1/4 Sec 35	T1S	11E	420022
667	HC 444	2012	105073	NE 1/4 Sec 35	T1S	11E	420023
668	HC 445	2012	105074	NW 1/4 Sec 35	T1S	11E	420024
669	HC 446	2012	105075	NW 1/4 Sec 35	T1S	11E	420025
670	HC 447	2012	105076	NW 1/4 Sec 35	T1S	11E	420026
671	HC 448	2012	105077	NW 1/4 Sec 35	T1S	11E	420027
672	HC 449	2012	105078	NW 1/4 Sec 35	T1S	11E	420028
673	HC 450	2012	105079	SE 1/4 Sec 35	T1S	11E	420029
674	HC 451	2012	105080	SE 1/4 Sec 35	T1S	11E	420030
675	HC 452	2012	105081	SE 1/4 Sec 35	T1S	11E	420031
676	HC 453	2012	105082	SW 1/4 Sec 36	T1S	11E	420032
677	HC 454	2012	105083	SW 1/4 Sec 36	T1S	11E	420033
678	HC 455	2012	105084	SW 1/4 Sec 36	T1S	11E	420034
679	HC 456	2012	105085	SW 1/4 Sec 36	T1S	11E	420035
680	HC 457	2012	105086	SE 1/4 Sec 36	T1S	11E	420036
681	HC 458	2012	105087	SE 1/4 Sec 36	T1S	11E	420037
682	HC 459	2012	105088	SE 1/4 Sec 36	T1S	11E	420038
683	HC 460	2012	105089	SE 1/4 Sec 36	T1S	11E	420039
684	HC 461	2012	105090	SE 1/4 Sec 36	T1S	11E	420040
685	HC 462	2012	105091	SW 1/4 Sec 31	T1S	12E	420041
686	HC 463	2012	105092	SW 1/4 Sec 31	T1S	12E	420042
687	HC 464	2012	105093	SW 1/4 Sec 31	T1S	12E	420043
688	HC 465	2012	105094	SW 1/4 Sec 31	T1S	12E	420044
689	HC 466	2012	105095	SW 1/4 Sec 31	T1S	12E	420045
690	HC 467	2012	105096	SW 1/4 Sec 31	T1S	12E	420046
691	HC 468	2012	105097	SE 1/4 Sec 36	T1S	11E	420047
692	HC 469	2012	105098	SE 1/4 Sec 36	T1S	11E	420048
693	HC 470	2012	105099	SE 1/4 Sec 36	T1S	11E	420049
694	HC 471	2012	105100	SE 1/4 Sec 36	T1S	11E	420050
695	HC 472	2012	105101	SW 1/4 Sec 36	T1S	11E	420051
696	HC 473	2012	105102	SW 1/4 Sec 36	T1S	11E	420052
697	HC 474	2012	105103	SW 1/4 Sec 36	T1S	11E	420053

698	HC 475	2012	105104	SW 1/4 Sec 36	T1S	11E	420054
699	HC 476	2012	105105	SW 1/4 Sec 36	T1S	11E	420055
700	HC 477	2012	105106	SE 1/4 Sec 35	T1S	11E	420056
701	HC 481	2012	105107	NW 1/4 Sec 30	T1S	12E	420057
702	HC 482	2012	105108	SW 1/4 Sec 20	T1S	12E	420058
703	HC 483	2012	105109	NW 1/4 Sec 20	T1S	12E	420059
704	HC 484	2012	105110	NW 1/4 Sec 20	T1S	12E	420060
705	HC 485	2012	105111	SE 1/4 Sec 17	T1S	12E	420061
706	HC 486	2012	105112	SW 1/4 Sec 20	T1S	12E	420062
707	HC 487	2012	105113	NE 1/4 Sec 13	T1S	11E	420063
708	HC 488	2012	105060	NE 1/4 Sec 13	T1S	11E	420064
709	Smashley 1	2013	64159	NE 1/4 Section 1	2S	11E	424465
710	Smashley 2	2013	64160	NW 1/4 Section 1	2S	11E	424466
711	Smashley 13	2013	64171	NE 1/4 Section 3	2S	11E	424477
712	Smashley 14	2013	64172	SE 1/4 Section 3	2S	11E	424478
713	Smashley 15	2013	64173	SW 1/4 Section 2	2S	11E	424479
714	Smashley 16	2013	64174	SW 1/4 Section 2	2S	11E	424480
715	Smashley 17	2013	64175	SE 1/4 Section 2	2S	11E	424481
716	Smashley 18	2013	64176	SE 1/4 Section 2	2S	11E	424482
717	Smashley 21	2013	64179	SE 1/4 Section 2	2S	11E	424485
718	Smashley 22	2013	64180	SE 1/4 Section 2	2S	11E	424486
719	Smashley 23	2013	64181	SW 1/4 Section 1	2S	11E	424487
720	Smashley 32	2013	64190	SW 1/4 Section 6	2S	12E	424496
721	Smashley 33	2013	64191	SW 1/4 Section 6	2S	12E	424497
722	Smashley 34	2013	64192	SE 1/4 Section 6	2S	12E	424498
723	Smashley 35	2013	64193	SE 1/4 Section 6	2S	12E	424499
724	Smashley 36	2013	64194	SE 1/4 Section 6	2S	12E	424500
725	Smashley 37	2013	64195	NW 1/4 Section 6	2S	12E	424501
726	Smashley 38	2013	64196	NW 1/4 Section 6	2S	12E	424502
727	Smashley 39	2013	64197	NE 1/4 Section 6	2S	12E	424503
728	Smashley 40	2013	64198	NE 1/4 Section 6	2S	12E	424504
729	Smashley 45	2013	64203	NW 1/4 Section 6	2S	12E	424509
730	Smashley 46	2013	64204	NW 1/4 Section 6	2S	12E	424510
731	Smashley 47	2013	64205	NW 1/4 Section 6	2S	12E	424511
732	Smashley 48	2013	64206	NE 1/4 Section 6	2S	12E	424512
733	Smashley 49	2013	64207	NE 1/4 Section 6	2S	12E	424513
734	Smashley 50	2013	64208	NE 1/4 Section 1	2S	11E	424514
735	Smashley 51	2013	64209	NE 1/4 Section 1	2S	11E	424515
736	Smashley 52	2013	64210	NW 1/4 Section 1	2S	11E	424516
737	Smashley 53	2013	64211	NW 1/4 Section 1	2S	11E	424517
738	Smashley 54	2013	64212	NE 1/4 Section 1	2S	11E	424518
739	Smashley 55	2013	64213	NE 1/4 Section 1	2S	11E	424519
740	Smashley 56	2013	64214	NW 1/4 Section 1	2S	11E	424520
741	Smashley 57	2013	64215	NW 1/4 Section 1	2S	11E	424521

742	Smashley 58	2013	64216	NW 1/4 Section 1	2S	11E	424522
743	Smashley 59	2013	64217	NE 1/4 Section 2	2S	11E	424523
744	Smashley 60	2013	64218	NE 1/4 Section 2	2S	11E	424524
745	Smashley 61	2013	64219	NW 1/4 Section 2	2S	11E	424525
746	Smashley 62	2013	64220	NW 1/4 Section 2	2S	11E	424526
747	Smashley 63	2013	64221	NE 1/4 Section 2	2S	11E	424527
748	Smashley 64	2013	64222	NE 1/4 Section 2	2S	11E	424528
749	Smashley 65	2013	64223	NW 1/4 Section 2	2S	11E	424529
750	Smashley 66	2013	64224	NW 1/4 Section 2	2S	11E	424530
751	Smashley 67	2013	64225	NE 1/4 Section 3	2S	11E	424531
752	Smashley 68	2013	64226	SE 1/4 Section 3	2S	11E	424532
753	Smashley 69	2013	64227	SW 1/4 Section 2	2S	11E	424533
754	Smashley 70	2013	64228	SW 1/4 Section 2	2S	11E	424534
755	Smashley 71	2013	64229	SE 1/4 Section 2	2S	11E	424535
756	Smashley 72	2013	64230	SE 1/4 Section 2	2S	11E	424536
757	Smashley 73	2013	64231	SW 1/4 Section 2	2S	11E	424537
758	Smashley 74	2013	64232	SW 1/4 Section 2	2S	11E	424538
759	Smashley 75	2013	64233	SE 1/4 Section 2	2S	11E	424539
760	Smashley 76	2013	64234	SE 1/4 Section 2	2S	11E	424540
761	Smashley 77	2013	64235	SE 1/4 Section 2	2S	11E	424541
762	Smashley 78	2013	64236	NE 1/4 Section 35	1S	11E	424542
763	Smashley 79	2013	64237	NE 1/4 Section 35	1S	11E	424543
764	Smashley 81	2013	64239	SW 1/4 Section 35	1S	11E	424545
765	Smashley 82	2013	64240	SW 1/4 Section 35	1S	11E	424546
766	Smashley 83	2013	64241	SE 1/4 Section 36	1S	11E	424547
767	Smashley 84	2013	64242	SE 1/4 Section 36	1S	11E	424548
768	Smashley 85	2013	64243	SE 1/4 Section 36	1S	11E	424549
769	Smashley 86	2013	64244	SE 1/4 Section 36	1S	11E	424550
770	Smashley 87	2013	64245	SW 1/4 Section 36	1S	11E	424551
771	Smashley 88	2013	64246	SW 1/4 Section 36	1S	11E	424552
772	Smashley 89	2013	64247	SE 1/4 Section 35	1S	11E	424553
773	Smashley 91	2013	64249	NW 1/4 Section 2	2S	11E	424555
774	Smashley 101	2014	38100	Section 1 NE 1/4	1S	11E	428432
775	Smashley 102	2014	38101	Section 1 NW 1/4	1S	11E	428433
776	Smashley 113	2014	38102	Section 3 NE 1/4	1S	11E	428434
777	Smashley 114	2014	38103	Section 3 NE 1/4	1S	11E	428435
778	Smashley 115	2014	38104	Section 2 NW 1/4	1S	11E	428436
779	Smashley 116	2014	38105	Section 2 NW 1/4	1S	11E	428437
780	Smashley 117	2014	38106	Section 2 NE 1/4	1S	11E	428438
781	Smashley 121	2014	38108	Section 2 NE 1/4	1S	11E	428440
782	Smashley 122	2014	38109	Section 2 NE 1/4	1S	11E	428441
783	Smashley 123	2014	38110	Section 2 NE 1/4	1S	11E	428442
784	Smashley 131	2014	38111	Section 6 NW 1/4	1S	12E	428443
785	Smashley 132	2014	38112	Section 6 NW 1/4	1S	12E	428444

786	Smashley 133	2014	38113	Section 6 NW 1/4	1S	12E	428445
787	Smashley 134	2014	38114	Section 6 NE 1/4	1S	12E	428446
788	Smashley 135	2014	38115	Section 6 NE 1/4	1S	12E	428447
789	Smashley 136	2014	38116	Section 6 SW 1/4	1S	12E	428448
790	Smashley 137	2014	38117	Section 6 NW 1/4	1S	12E	428449
791	Smashley 138	2014	38118	Section 6 NW 1/4	1S	12E	428450
792	Smashley 139	2014	38119	Section 6 NE 1/4	1S	12E	428451
793	Smashley 140	2014	38120	Section 6 NE 1/4	1S	12E	428452
794	Smashley 149	2014	38121	Section 6 SW 1/4	1S	12E	428453
795	Smashley 150	2014	38122	Section 1 NE 1/4	1S	11E	428454
796	Smashley 151	2014	38123	Section 1 SE 1/4	1S	11E	428455
797	Smashley 152	2014	38124	Section 1 SW 1/4	1S	11E	428456
798	Smashley 153	2014	38125	Section 1 SW 1/4	1S	11E	428457
799	Smashley 154	2014	38126	Section 1 SE 1/4	1S	11E	428458
800	Smashley 155	2014	38127	Section 1 SE 1/4	1S	11E	428459
801	Smashley 156	2014	38128	Section 1 SW 1/4	1S	11E	428460
802	Smashley 157	2014	38129	Section 1 SW 1/4	1S	11E	428461
803	Smashley 158	2014	38130	Section 1 SW 1/4	1S	11E	428462
804	Supie 1	2012	20306	NW1/4 Section 27	1S	12E	414403
805	Supie 2	2012	20307	NE 1/4 Section 27	1S	12E	414404
806	Supie 3	2012	20308	NE 1/4 Section 27	1S	12E	414405
807	Supie 4	2012	20309	NW 1/4 Section 26	1S	12E	414406
808	Supie 5	2012	20310	NW 1/4 Section 26	1S	12E	414407
809	Supie 7	2012	20312	NW 1/4 Section 26	1S	12E	414409
810	Supie 8	2012	20313	NE 1/4 Section 27	1S	12E	414410
811	Supie 9	2012	20314	NE1/4 Section 27	1S	12E	414411
812	Supie 10	2012	20315	NE 1/4 Section 27	1S	12E	414412
813	Supie 11	2012	20316	NE 1/4 Section 27	1S	12E	414413
814	Supie 12	2012	20317	NW 1/4 Section 27	1S	12E	414414
815	Supie 13	2012	20318	NW 1/4 Section 26	1S	12E	414415
816	Supie 14	2012	20319	NE 1/4 Section 26	1S	12E	414416
817	Supie 15	2012	20320	NE 1/4 Section 26	1S	12E	414417
818	Supie 16	2012	20321	NW 1/4 Section 26	1S	12E	414418
819	Supie 17	2012	20322	NW 1/4 Section 26	1S	12E	414419
820	Supie 21	2012	20326	SW 1/4 Section 27	1S	12E	414423
821	Supie 22	2012	20327	SW 1/4 Section 27	1S	12E	414424
822	Supie 23	2013	9777	NE 1/4 Section 23	1S	12E	420976
823	Supie 24	2013	9778	SE 1/4 Section 23	1S	12E	420977
824	Supie 25	2013	9779	SE 1/4 Section 23	1S	12E	420978
825	Supie 26	2013	9780	SE 1/4 Section 23	1S	12E	420979
826	Supie 27	2013	9781	SW 1/4 Section 24	1S	12E	420980
827	Supie 28	2013	9782	SE 1/4 Section 23	1S	12E	420981
828	Supie 29	2013	9783	SE 1/4 Section 23	1S	12E	420982
829	Supie 30	2013	9784	SE 1/4 Section 23	1S	12E	420983

830	Supie 31	2013	9785	SW 1/4 Section 23	1S	12E	420984
831	Supie 32	2013	9786	SW 1/4 Section 23	1S	12E	420985
832	Supie 33	2013	9787	SE 1/4 Section 23	1S	12E	420986
833	Supie 34	2013	9788	SE 1/4 Section 23	1S	12E	420987
834	Supie 35	2013	9789	SE 1/4 Section 23	1S	12E	420988
835	Supie 36	2013	9790	SE 1/4 Section 23	1S	12E	420989
836	Supie 37	2013	9791	SW 1/4 Section 23	1S	12E	420990
837	Supie 38	2013	9792	SW 1/4 Section 23	1S	12E	420991
838	HC 489	2013	9667	NW 1/4 Section 5	1S	12E	420866
839	HC 490	2013	9668	NW 1/4 Section 5	1S	12E	420867
840	HC 491	2013	9669	NW 1/4 Section 5	1S	12E	420868
841	HC 492	2013	9670	NW 1/4 Section 5	1S	12E	420869
842	HC 493	2013	9671	NE 1/4 Section 6	1S	12E	420870
843	HC 494	2013	9672	NE 1/4 Section 6	1S	12E	420871
844	HC 495	2013	9673	NE 1/4 Section 6	1S	12E	420872
845	HC 496	2013	9674	NE 1/4 Section 6	1S	12E	420873
846	HC 497	2013	9675	NW 1/4 Section 6	1S	12E	420874
847	HC 498	2013	9676	NW 1/4 Section 6	1S	12E	420875
848	HC 499	2013	9677	NW 1/4 Section 6	1S	12E	420876
849	HC 500	2013	9678	NW 1/4 Section 6	1S	12E	420877
850	HC 501	2013	9679	NW 1/4 Section 6	1S	12E	420878
851	HC 502	2013	9680	NE 1/4 Section 1	1S	12E	420879
852	HC 503	2013	9681	NE 1/4 Section 1	1S	12E	420880
853	HC 504	2013	9682	NW 1/4 Section 6	1S	12E	420881
854	HC 505	2013	9683	NW 1/4 Section 6	1S	12E	420882
855	HC 506	2013	9684	NW 1/4 Section 6	1S	12E	420883
856	HC 507	2013	9685	NW 1/4 Section 6	1S	12E	420884
857	HC 508	2013	9686	NE1/4 Section 6	1S	12E	420885
858	HC 509	2013	9687	NE1/4 Section 6	1S	12E	420886
859	HC 510	2013	9688	NE1/4 Section 6	1S	12E	420887
860	HC 511	2013	9689	NE1/4 Section 6	1S	12E	420888
861	HC 512	2013	9690	NE1/4 Section 6	1S	12E	420889
862	HC 513	2013	9691	NW 1/4 Section 5	1S	12E	420890
863	HC 514	2013	9692	NW 1/4 Section 5	1S	12E	420891
864	HC 515	2013	9693	NW 1/4 Section 5	1S	12E	420892
865	HC 516	2013	9694	NW 1/4 Section 5	1S	12E	420893
866	HC 517	2013	9695	SW 1/4 Section 5	1S	12E	420894
867	HC 518	2013	9696	SW 1/4 Section 5	1S	12E	420895
868	HC 519	2013	9697	SW 1/4 Section 5	1S	12E	420896
869	HC 520	2013	9698	SW 1/4 Section 5	1S	12E	420897
870	HC 521	2013	9699	SE 1/4 Section 6	1S	12E	420898
871	HC 522	2013	9700	SE 1/4 Section 6	1S	12E	420899
872	HC 523	2013	9701	SE 1/4 Section 6	1S	12E	420900
873	HC 524	2013	9702	SE 1/4 Section 6	1S	12E	420901

874	HC 525	2013	9703	SW 1/4 Section 6	1S	12E	420902
875	HC 526	2013	9704	SW 1/4 Section 6	1S	12E	420903
876	HC 527	2013	9705	SW 1/4 Section 6	1S	12E	420904
877	HC 528	2013	9706	SW 1/4 Section 6	1S	12E	420905
878	HC 529	2013	9707	SW 1/4 Section 6	1S	12E	420906
879	HC 530	2013	9708	SE 1/4 Section 1	1S	12E	420907
880	HC 531	2013	9709	NE 1/4 Section 12	1S	12E	420908
881	HC 532	2013	9710	NW 1/4 Section 7	1S	12E	420909
882	HC 533	2013	9711	NW 1/4 Section 7	1S	12E	420910
883	HC 534	2013	9712	NW 1/4 Section 7	1S	12E	420911
884	HC 535	2013	9713	NW 1/4 Section 7	1S	12E	420912
885	HC 536	2013	9714	NW 1/4 Section 7	1S	12E	420913
886	HC 537	2013	9715	NE 1/4 Section 7	1S	12E	420914
887	HC 538	2013	9716	NE 1/4 Section 7	1S	12E	420915
888	HC 539	2013	9717	NE 1/4 Section 7	1S	12E	420916
889	HC 540	2013	9718	NE 1/4 Section 7	1S	12E	420917
890	HC 541	2013	9719	NW 1/4 Section 8	1S	12E	420918
891	HC 542	2013	9720	NW 1/4 Section 8	1S	12E	420919
892	HC 543	2013	9721	NW 1/4 Section 8	1S	12E	420920
893	HC 544	2013	9722	NW 1/4 Section 8	1S	12E	420921
894	HC 545	2013	9723	NE 1/4 Section 8	1S	12E	420922
895	HC 546	2013	9724	NE 1/4 Section 8	1S	12E	420923
896	HC 547	2013	9725	NE 1/4 Section 8	1S	12E	420924
897	HC 548	2013	9726	NE 1/4 Section 8	1S	12E	420925
898	HC 549	2013	9727	NE 1/4 Section 8	1S	12E	420926
899	HC 550	2013	9728	NW 1/4 Section 8	1S	12E	420927
900	HC 551	2013	9729	NW 1/4 Section 8	1S	12E	420928
901	HC 552	2013	9730	NW 1/4 Section 8	1S	12E	420929
902	HC 553	2013	9731	NW 1/4 Section 8	1S	12E	420930
903	HC 554	2013	9732	NE 1/4 Section 7	1S	12E	420931
904	HC 555	2013	9733	NE 1/4 Section 7	1S	12E	420932
905	HC 556	2013	9734	NE 1/4 Section 7	1S	12E	420933
906	HC 557	2013	9735	NW 1/4 Section 7	1S	12E	420934
907	HC 558	2013	9736	NW 1/4 Section 7	1S	12E	420935
908	HC 559	2013	9737	NW 1/4 Section 7	1S	12E	420936
909	HC 560	2013	9738	NW 1/4 Section 7	1S	12E	420937
910	HC 561	2013	9739	NW 1/4 Section 7	1S	12E	420938
911	HC 562	2013	9740	NE 1/4 Section 12	1S	12E	420939
912	HC 563	2013	9741	NE,SE Section 12	1S	12E	420940
913	HC 564	2013	9742	NW,SW Section 7	1S	12E	420941
914	HC 565	2013	9743	NW,SW Section 7	1S	12E	420942
915	HC 566	2013	9744	NW,SW Section 7	1S	12E	420943
916	HC 567	2013	9745	NW,SW Section 7	1S	12E	420944
917	HC 568	2013	9746	NE,NW,SW,SE Section 7	1S	12E	420945

918	HC 569	2013	9747	NE,SE Section 7	1S	12E	420946
919	HC 570	2013	9748	NE,SE Section 7	1S	12E	420947
920	HC 571	2013	9749	NE,SE Section 7	1S	12E	420948
921	HC 572	2013	9750	NE,SE Section 7	1S	12E	420949
922	HC 573	2013	9751	NW,SW Section 8	1S	12E	420950
923	HC 574	2013	9752	NW,SW Section 8	1S	12E	420951
924	HC 575	2013	9753	NW,SW Section 8	1S	12E	420952
925	HC 576	2013	9754	NE,NW,SW,SESection 8	1S	12E	420953
926	HC 577	2013	9755	NE,SE Section 8	1S	12E	420954
927	HC 578	2013	9756	NE,SE Section 8	1S	12E	420955
928	HC 579	2013	9757	NE,SE Section 8	1S	12E	420956
929	HC 580	2013	9758	NE,SE Section 8	1S	12E	420957
930	HC 581	2013	9759	SE Section 8	1S	12E	420958
931	HC 582	2013	9760	SE Section 8	1S	12E	420959
932	HC 583	2013	9761	SE Section 8	1S	12E	420960
933	HC 584	2013	9762	SE Section 8	1S	12E	420961
934	HC 585	2013	9763	SW Section 8	1S	12E	420962
935	HC 586	2013	9764	SW Section 8	1S	12E	420963
936	HC 587	2013	9765	SW Section 8	1S	12E	420964
937	HC 588	2013	9766	SW Section 8	1S	12E	420965
938	HC 589	2013	9767	SE Section 7	1S	12E	420966
939	HC 590	2013	9768	SE Section 7	1S	12E	420967
940	HC 591	2013	9769	SE Section 7	1S	12E	420968
941	HC 592	2013	9770	SE Section 7	1S	12E	420969
942	HC 593	2013	9771	SE Section 7	1S	12E	420970
943	HC 594	2013	9772	SW Section 7	1S	12E	420971
944	HC 595	2013	9773	SW Section 7	1S	12E	420972
945	HC 596	2013	9774	SW Section 7	1S	12E	420973
946	HC 597	2013	9775	SW Section 7	1S	12E	420974
947	HC 598	2013	9776	SE Section 12	1S	12E	420975

PHOENIX, ARIZONA

2010 JUL 26 A 9:10

RECEIVED

United States Department of the Interior
Bureau of Land Management
 DIV OF LANDS, MINRLS & ENERGY
 ONE N CENTRAL AVE
 PHOENIX, AZ 85004 -4427
 Phone: 602-417-9200

Receipt

No: 4219855

Transaction #: 4335045	
Date of Transaction: 07/26/2018	
CUSTOMER:	
RESOLUTION COPPER COMPANY PO BOX 1944 SUPERIOR, AZ 85173-1944 US	

LINE #	QTY	DESCRIPTION	REMARKS	UNIT PRICE	TOTAL
1	1.00	LOCATABLE MINERALS / MINING CLAIMS- NOT NEW-UNADJUD, ONE AUTH NO. ONLY / MINING CLAIM MONEY RECEIVED CASES: AMC366558/\$146785.00	MAINT 2019/947	- n/a -	146785.00
TOTAL:					\$146,785.00

PAYMENT INFORMATION			
1	AMOUNT:	146785.00	POSTMARKED: N/A
	TYPE:	CHECK	RECEIVED: 07/26/2018
	CHECK NO:	0080001990	
	NAME:	RESOLUTION COPPER MINING 4700 SOUTH DAYBREAK PARKWAY SOUTH JORDAN UT 84095 US	

REMARKS

This receipt was generated by the automated BLM Collections and Billing System and is a paper representation of a portion of the official electronic record contained therein.

366558

384892

417125

419583

424465

377139

428432

414403

420864

7-27, 2017

United States Department of Interior
Bureau of Land Management
Records Section
One North Central Avenue
Suite 800
Phoenix, Arizona 85011

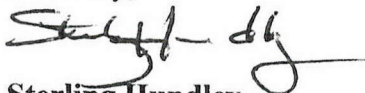
Notice of Intent
ANNUAL CLAIM MAINTENANCE FEES for 2017/2018,
By RESOLUTION COPPER COMPANY

To Whom It May Concern:

The Final Rule as published in the Federal Register implements provisions of the Interior Department and related agencies that *a Statutorily Authorized Adjustment effective June 30, 2014 that requires an annual rental fee of \$155.00* for each unpatented mining claim and site located and held under the General Mining Law of 1872.

This will serve as notice that **RESOLUTION COPPER COMPANY**, a Delaware Corporation, whose address for purposes of this filing is P.O. Box 1944 Superior, Arizona 85273 intends to hold the mining claims and /or mill sites (976) described in **Exhibit "A"** attached hereto for the assessment years **2017/2018**, by payment of the annual claim maintenance fee of **\$155.00** per claim or site. Payment of **\$151,280.00** is made herewith for such assessment years for each of the unpatented lode claims and sites. The name, BLM serial number, book and page or index number of recording of the location notice is official records of Gila and Pinal Counties, Arizona, of which are set forth in **Exhibit "A"** attached hereto and by this reference incorporated herein.

Sincerely,



Sterling Hundley
Financial Operations Officer as Manger
RESOLUTION COPPER COMPANY

Telephone 520-689-9374

Cc: file

PHOENIX, ARIZONA

2017 AUG 15 4 34

RECEIVED
BLM AZ STATE OFFICE

ENTERED
AUG 16 2017
BY: R.Am

NOTICE OF INTENT TO HOLD
for filings years 2017/2018
RESOLUTION COPPER COMPANY

The foregoing unpatented mining claims

Total	Claim	Book	Page	Legal description	Townshi	Range	AMC
1	JUNO 1	2005	88490	SE 1/4 Section 23	1 N	13E	366558
2	JUNO 2	2005	88491	NE 1/4 Section 23	1N	13E	366559
3	JUNO 3	2005	88492	NE 1/4 Section 23	1N	13E	366560
4	JUNO 4	2005	88493	SE 1/4 Section 23	1N	13E	366561
5	JUNO 5	2005	88494	SE 1/4 Section 23	1N	13E	366562
6	JUNO 6	2005	88495	SE 1/4 Section 23	1N	13E	366563
7	JUNO 7	2005	88496	SE 1/4 Section 24	1N	13E	366564
8	JUNO 8	2005	88497	SE 1/4 Section 23	1N	13E	366565
9	JUNO 9	2005	88498	SW 1/4 Section 24	1N	13E	366566
10	JUNO 10	2005	88499	SW 1/4 Section 24	1N	13E	366567
11	JUNO 11	2005	88500	SW 1/4 Section 24	1N	13E	366568
12	JUNO 12	2005	88501	SW 1/4 Section 24	1N	13E	366569
13	JUNO 13	2005	88502	SW 1/4 Section 24	1N	13E	366570
14	JUNO 16	2005	88503	NW 1/4 Section 25	1N	13E	366571
15	Richard 1	2007	91252	NW 1/4 Section 34	1S	12E	384892
16	Richard 2	2007	91253	NW 1/4 Section 34	1S	12E	384893
17	Richard 3	2007	91254	NW 1/4 Section 34	1S	12E	384894
18	Richard 4	2007	91255	NW 1/4 Section 34	1S	12E	384895
19	Richard 5	2007	91256	NW 1/4 Section 34	1S	12E	384896
20	Richard 6	2007	91257	SW 1/4 Section 34	1S	12E	384897
21	Richard 7	2007	91258	SW 1/4 Section 34	1S	12E	384898
22	Richard 8	2007	91259	SW 1/4 Section 34	1S	12E	384899
23	Richard 9	2007	91260	SW 1/4 Section 34	1S	12E	384900
24	Richard 10	2007	91261	SW 1/4 Section 34	1S	12E	384901
25	Superior 170	2012	73726	NE 1/4 SEC 32	T1N	12E	417125
26	Superior 171	2012	73727	NE 1/4 SEC 32	T1N	12E	417126
27	Superior 172	2012	73728	NE 1/4 SEC 32	T1N	12E	417127
28	Superior 173	2012	73729	NE 1/4 SEC 32	T1N	12E	417128
29	Superior 174	2012	73730	NW 1/4 SEC 32	T1N	12E	417129
30	Superior 175	2012	73731	NW 1/4 SEC 32	T1N	12E	417130
31	Superior 176	2012	73732	NW 1/4 SEC 32	T1N	12E	417131
32	Superior 177	2012	73733	NW 1/4 SEC 32	T1N	12E	417132
33	Superior 178	2012	73734	NW 1/4 SEC 32	T1N	12E	417133
34	Superior 179	2012	73735	NW 1/4 SEC 32	T1N	12E	417134
35	Superior 196	2012	73736	NW 1/4 SEC 32	T1N	12E	417135
36	Superior 197	2012	73737	SE 1/4 SEC 5	T1N	12E	417136
37	Superior 224	2012	73738	NE 1/4 SEC 5	T1S	12E	417137

RECEIVED
 DEPT. OF STATE OFFICE

38	Superior 225	2012	73739	NE 1/4 SEC 5	T1S	12E	417138
39	Superior 226	2012	73740	NE 1/4 SEC 5	T1S	12E	417139
40	Superior 227	2012	73741	NE 1/4 SEC 5	T1S	12E	417140
41	Superior 228	2012	73742	SE 1/4 SEC 5	T1S	12E	417141
42	Superior 229	2012	73743	SE 1/4 SEC 5	T1S	12E	417142
43	Superior 230	2012	73744	SE 1/4 SEC 5	T1S	12E	417143
44	Superior 231	2012	73745	SE 1/4 SEC 5	T1S	12E	417144
45	Superior 277	2012	73746	SE 1/4 SEC 5	T1S	12E	417145
46	Superior 278	2012	73747	SE 1/4 SEC 5	T1S	12E	417146
47	Superior 279	2012	73748	SE 1/4 SEC 5	T1S	12E	417147
48	Superior 280	2012	73749	SE 1/4 SEC 5	T1S	12E	417148
49	Superior 281	2012	73750	SE 1/4 SEC 5	T1S	12E	417149
50	Superior 282	2012	73751	SE 1/4 SEC 5	T1S	12E	417150
51	Superior 283	2012	73752	SE 1/4 SEC 5	T1S	12E	417151
52	Superior 284	2012	73753	SE 1/4 SEC 5	T1S	12E	417152
53	Superior 285	2012	73754	NW 1/4 SEC 9	T1S	12E	417153
54	Superior 286	2012	73755	NW 1/4 SEC 9	T1S	12E	417154
55	Superior 287	2012	73756	NW 1/4 SEC 9	T1S	12E	417155
56	Superior 288	2012	73757	NW 1/4 SEC 9	T1S	12E	417156
57	Superior 289	2012	73758	NE 1/4 SEC 9	T1S	12E	417157
58	Superior 290	2012	73759	NE 1/4 SEC 9	T1S	12E	417158
59	Superior 291	2012	73760	NE 1/4 SEC 9	T1S	12E	417159
60	Superior 292	2012	73761	NE 1/4 SEC 9	T1S	12E	417160
61	Superior 293	2012	73762	NE 1/4 SEC 9	T1S	12E	417161
62	Superior 294	2012	73763	NE 1/4 SEC 9	T1S	12E	417162
63	Superior 295	2012	73764	NW 1/4 SEC 10	T1S	12E	417163
64	Superior 296	2012	73765	NW 1/4 SEC 10	T1S	12E	417164
65	Superior 297	2012	73766	NW 1/4 SEC 10	T1S	12E	417165
66	Superior 298	2012	73767	NE 1/4 SEC 10	T1S	12E	417166
67	Superior 299	2012	73768	NE 1/4 SEC 10	T1S	12E	417167
68	Superior 300	2012	73769	NE 1/4 SEC 10	T1S	12E	417168
69	Superior 301	2012	73770	NE 1/4 SEC 10	T1S	12E	417169
70	Superior 312	2012	73771	NE 1/4 SEC 10	T1S	12E	417170
71	Superior 313	2012	73772	NE 1/4 SEC 10	T1S	12E	417171
72	Superior 314	2012	73773	NE 1/4 SEC 10	T1S	12E	417172
73	Superior 315	2012	73774	NE 1/4 SEC 10	T1S	12E	417173
74	Superior 316	2012	73775	NW 1/4 SEC 10	T1S	12E	417174
75	Superior 317	2012	73776	NW 1/4 SEC 10	T1S	12E	417175
76	Superior 318	2012	73777	NW 1/4 SEC 10	T1S	12E	417176
77	Superior 319	2012	73778	NW 1/4 SEC 10	T1S	12E	417177
78	Superior 320	2012	73779	NE 1/4 SEC 9	T1S	12E	417178
79	Superior 321	2012	73780	NE 1/4 SEC 9	T1S	12E	417179
80	Superior 322	2012	73781	NE 1/4 SEC 9	T1S	12E	417180
81	Superior 323	2012	73782	NE 1/4 SEC 9	T1S	12E	417181

RECEIVED
 D.M. AZ STATE OFFICE



82	Superior 324	2012	73783	NE 1/4 SEC 9	T1S	12E	417182
83	Superior 325	2012	73784	NW 1/4 SEC 9	T1S	12E	417183
84	Superior 326	2012	73785	NW 1/4 SEC 9	T1S	12E	417184
85	Superior 327	2012	73786	NW 1/4 SEC 9	T1S	12E	417185
86	Superior 328	2012	73787	NW 1/4 SEC 9	T1S	12E	417186
87	Superior 329	2012	73788	SW 1/4 SEC 9	T1S	12E	417187
88	Superior 330	2012	73789	SW 1/4 SEC 9	T1S	12E	417188
89	Superior 331	2012	73790	SW 1/4 SEC 9	T1S	12E	417189
90	Superior 332	2012	73791	SW 1/4 SEC 9	T1S	12E	417190
91	Superior 333	2012	73792	SE 14 SEC 9	T1S	12E	417191
92	Superior 334	2012	73793	SE 14 SEC 9	T1S	12E	417192
93	Superior 335	2012	73794	SE 14 SEC 9	T1S	12E	417193
94	Superior 336	2012	73795	SE 14 SEC 9	T1S	12E	417194
95	Superior 337	2012	73796	SE 14 SEC 9	T1S	12E	417195
96	Superior 338	2012	73797	SW 1/4 SEC 10	T1S	12E	417196
97	Superior 339	2012	73798	SW 1/4 SEC 10	T1S	12E	417197
98	Superior 340	2012	73799	SW 1/4 SEC 10	T1S	12E	417198
99	Superior 341	2012	73800	SW 1/4 SEC 10	T1S	12E	417199
100	Superior 342	2012	73801	NE 1/4 SEC 10	T1S	12E	417200
101	Superior 343	2012	73802	SE 1/4 SEC 10	T1S	12E	417201
102	Superior 344	2012	73803	SE 1/4 SEC 10	T1S	12E	417202
103	Superior 345	2012	73804	SE 1/4 SEC 10	T1S	12E	417203
104	Superior 348	2012	73805	NE 1/4 SEC 15	T1S	12E	417204
105	Superior 349	2012	73806	NE 1/4 SEC 15	T1S	12E	417205
106	Superior 350	2012	73807	NE 1/4 SEC 15	T1S	12E	417206
107	Superior 351	2012	73808	NE 1/4 SEC 15	T1S	12E	417207
108	Superior 352	2012	73809	NW 1/4 SEC 15	T1S	12E	417208
109	Superior 353	2012	73810	NW 1/4 SEC 15	T1S	12E	417209
110	Superior 354	2012	73811	NW 1/4 SEC 15	T1S	12E	417210
111	Superior 355	2012	73812	NW 1/4 SEC 15	T1S	12E	417211
112	Superior 356	2012	73813	NE 1/4 SEC 16	T1S	12E	417212
113	Superior 357	2012	73814	NE 1/4 SEC 16	T1S	12E	417213
114	Superior 358	2012	73815	NE 1/4 SEC 16	T1S	12E	417214
115	Superior 359	2012	73816	NE 1/4 SEC 16	T1S	12E	417215
116	Superior 360	2012	73817	NE 1/4 SEC 16	T1S	12E	417216
117	Superior 361	2012	73818	NW 1/4 SEC 16	T1S	12E	417217
118	Superior 362	2012	73819	NW 1/4 SEC 16	T1S	12E	417218
119	Superior 363	2012	73820	NW 1/4 SEC 16	T1S	12E	417219
120	Superior 364	2012	73821	NW 1/4 SEC 16	T1S	12E	417220
121	Superior 365	2012	73822	NW 1/4 SEC 16	T1S	12E	417221
122	Superior 366	2012	73823	NW 1/4 SEC 16	T1S	12E	417222
123	Superior 367	2012	73824	NW 1/4 SEC 16	T1S	12E	417223
124	Superior 368	2012	73825	NE 1/4 SEC 16	T1S	12E	417224
125	Superior 369	2012	73826	NE 1/4 SEC 16	T1S	12E	417225

RECEIVED
 M A Z STATE OFFICE

7

126	Superior 370	2012	73827	NE 1/4 SEC 16	T1S	12E	417226
127	Superior 371	2012	73828	NE 1/4 SEC 16	T1S	12E	417227
128	Superior 372	2012	73829	NE 1/4 SEC 16	T1S	12E	417228
129	Superior 373	2012	73830	NE 1/4 SEC 16	T1S	12E	417229
130	Superior 374	2012	73831	NW 1/4 SEC 15	T1S	12E	417230
131	Superior 375	2012	73832	NW 1/4 SEC 15	T1S	12E	417231
132	Superior 376	2012	73833	NW 1/4 SEC 15	T1S	12E	417232
133	Superior 377	2012	73834	NE 1/4 SEC 15	T1S	12E	417233
134	Superior 378	2012	73835	NE 1/4 SEC 15	T1S	12E	417234
135	Superior 379	2012	73836	SW 1/4 SEC 15	T1S	12E	417235
136	Superior 380	2012	73837	SW 1/4 SEC 15	T1S	12E	417236
137	Superior 381	2012	73838	SW 1/4 SEC 15	T1S	12E	417237
138	Superior 382	2012	73839	SW 1/4 SEC 15	T1S	12E	417238
139	Superior 383	2012	73840	SE 1/4 SEC 16	T1S	12E	417239
140	Superior 384	2012	73841	SE 1/4 SEC 16	T1S	12E	417240
141	Superior 385	2012	73842	SE 1/4 SEC 16	T1S	12E	417241
142	Superior 386	2012	73843	SE 1/4 SEC 16	T1S	12E	417242
143	Superior 387	2012	73844	NE 1/4 SEC 16	T1S	12E	417243
144	Superior 388	2012	73845	SW 1/4 SEC 16	T1S	12E	417244
145	Superior 389	2012	73846	SW 1/4 SEC 16	T1S	12E	417245
146	Superior 390	2012	73847	SW 1/4 SEC 16	T1S	12E	417246
147	Superior 391	2012	73848	SW 1/4 SEC 16	T1S	12E	417247
148	Superior 392	2012	73849	NW 1/4 SEC 16	T1S	12E	417248
149	Superior 397	2012	73850	NE 1/4 SEC 15	T1S	12E	417249
150	Superior 398	2012	73851	NE 1/4 SEC 15	T1S	12E	417250
151	Superior 399	2012	73852	NE 1/4 SEC 15	T1S	12E	417251
152	Superior 400	2012	73853	SE 1/4 SEC 15	T1S	12E	417252
153	Superior 401	2012	73854	SE 1/4 SEC 15	T1S	12E	417253
154	Superior 402	2012	73855	SE 1/4 SEC 15	T1S	12E	417254
155	Superior 405	2012	73856	SE 1/4 SEC 15	T1S	12E	417255
156	Superior 406	2012	73857	SE 1/4 SEC 15	T1S	12E	417256
157	Superior 407	2012	73858	SE 1/4 SEC 15	T1S	12E	417257
158	Superior 408	2012	73859	SE 1/4 SEC 15	T1S	12E	417258
159	Superior 409	2012	73860	SW 1/4 SEC 15	T1S	12E	417259
160	Superior 410	2012	73861	SW 1/4 SEC 15	T1S	12E	417260
161	Superior 411	2012	73862	SW 1/4 SEC 15	T1S	12E	417261
162	Superior 412	2012	73863	SW 1/4 SEC 15	T1S	12E	417262
163	Superior 413	2012	73864	SE 1/4 SEC 16	T1S	12E	417263
164	Superior 414	2012	73865	SE 1/4 SEC 16	T1S	12E	417264
165	Superior 415	2012	73866	SE 1/4 SEC 16	T1S	12E	417265
166	Superior 416	2012	73867	SE 1/4 SEC 16	T1S	12E	417266
167	Superior 417	2012	73868	SE 1/4 SEC 16	T1S	12E	417267
168	Superior 418	2012	73869	SW 1/4 SEC 16	T1S	12E	417268
169	Superior 419	2012	73870	SW 1/4 SEC 16	T1S	12E	417269

RECEIVED
STATE OFFICE



170	Superior 420	2012	73871	SW 1/4 SEC 16	T1S	12E	417270
171	Superior 421	2012	73872	SW 1/4 SEC 16	T1S	12E	417271
172	Superior 422	2012	73873	SW 1/4 SEC 16	T1S	12E	417272
173	Superior 423	2012	73874	SW 1/4 SEC 16	T1S	12E	417273
174	Superior 424	2012	73875	SW 1/4 SEC 16	T1S	12E	417274
175	Superior 425	2012	73876	SW 1/4 SEC 16	T1S	12E	417275
176	Superior 426	2012	73877	SE 1/4 SEC 16	T1S	12E	417276
177	Superior 427	2012	73878	SE 1/4 SEC 16	T1S	12E	417277
178	Superior 428	2012	73879	SE 1/4 SEC 16	T1S	12E	417278
179	Superior 429	2012	73880	SE 1/4 SEC 16	T1S	12E	417279
180	Superior 430	2012	73881	SE 1/4 SEC 16	T1S	12E	417280
181	Superior 431	2012	73882	SW 1/4 SEC 15	T1S	12E	417281
182	Superior 432	2012	73883	SW 1/4 SEC 15	T1S	12E	417282
183	Superior 433	2012	73884	SW 1/4 SEC 15	T1S	12E	417283
184	Superior 434	2012	73885	SW 1/4 SEC 15	T1S	12E	417284
185	Superior 435	2012	73886	SE 1/4 SEC 15	T1S	12E	417285
186	Superior 436	2012	73887	SE 1/4 SEC 15	T1S	12E	417286
187	Superior 437	2012	73888	SE 1/4 SEC 15	T1S	12E	417287
188	Superior 438	2012	73889	SE 1/4 SEC 15	T1S	12E	417288
189	Superior 441	2012	73890	NE 1/4 SEC 22	T1S	12E	417289
190	Superior 442	2012	73891	NE 1/4 SEC 22	T1S	12E	417290
191	Superior 443	2012	73892	NE 1/4 SEC 22	T1S	12E	417291
192	Superior 444	2012	73893	NE 1/4 SEC 22	T1S	12E	417292
193	Superior 445	2012	73894	NW 1/4 SEC 22	T1S	12E	417293
194	Superior 446	2012	73895	NW 1/4 SEC 22	T1S	12E	417294
195	Superior 447	2012	73896	NW 1/4 SEC 22	T1S	12E	417295
196	Superior 448	2012	73897	NW 1/4 SEC 22	T1S	12E	417296
197	Superior 449	2012	73898	NE 1/4 SEC 21	T1S	12E	417297
198	Superior 450	2012	73899	NE 1/4 SEC 21	T1S	12E	417298
199	Superior 451	2012	73900	NE 1/4 SEC 21	T1S	12E	417299
200	Superior 452	2012	73901	NE 1/4 SEC 21	T1S	12E	417300
201	Superior 453	2012	73902	NE 1/4 SEC 21	T1S	12E	417301
202	Superior 454	2012	73903	NW 1/4 SEC 21	T1S	12E	417302
203	Superior 455	2012	73904	NW 1/4 SEC 21	T1S	12E	417303
204	Superior 456	2012	73905	NW 1/4 SEC 21	T1S	12E	417304
205	Superior 457	2012	73906	NW 1/4 SEC 21	T1S	12E	417305
206	Superior 458	2012	73907	SW 1/4 SEC 22	T1S	12E	417306
207	Superior 459	2012	73908	SW 1/4 SEC 22	T1S	12E	417307
208	Superior 460	2012	73909	SW 1/4 SEC 22	T1S	12E	417308
209	Superior 461	2012	73910	SW 1/4 SEC 22	T1S	12E	417309
210	Superior 462	2012	73911	NE 1/4 SEC 22	T1S	12E	417310
211	Superior 463	2012	73912	SE 1/4 SEC 22	T1S	12E	417311
212	Superior 464	2012	73913	SE 1/4 SEC 22	T1S	12E	417312
213	Superior 465	2012	73914	SE 1/4 SEC 22	T1S	12E	417313

7

RECEIVED

214	Superior 466	2012	73915	SE 1/4 SEC 22	T1S	12E	417314
215	Superior 467	2012	73916	NE 1/4 SEC 27	T1S	12E	417315
216	Superior 468	2012	73917	NE 1/4 SEC 27	T1S	12E	417316
217	Superior 469	2012	73918	NE 1/4 SEC 27	T1S	12E	417317
218	Superior 470	2012	73919	NE 1/4 SEC 27	T1S	12E	417318
219	Superior 471	2012	73920	NE 1/4 SEC 27	T1S	12E	417319
220	Superior 472	2012	73921	NW 1/4 SEC 27	T1S	12E	417320
221	Superior 473	2012	73922	NW 1/4 SEC 27	T1S	12E	417321
222	Superior 474	2012	73923	NW 1/4 SEC 27	T1S	12E	417322
223	Superior 475	2012	73924	NW 1/4 SEC 27	T1S	12E	417323
224	Superior 476	2012	73925	NE 1/4 SEC 27	T1S	12E	417324
225	Superior 477	2012	73926	NE 1/4 SEC 27	T1S	12E	417325
226	Superior 478	2012	73927	NE 1/4 SEC 27	T1S	12E	417326
227	HC 1	2012	104632	NE 1/4 SEC 16	T1S	12E	419583
228	HC 2	2012	104633	NE 1/4 SEC 17	T1S	12E	419584
229	HC 3	2012	104634	NW 1/4 SEC 17	T1S	12E	419585
230	HC 4	2012	104635	NW 1/4 SEC 17	T1S	12E	419586
231	HC 5	2012	104636	NW 1/4 SEC 18	T1S	12E	419587
232	HC 6	2012	104637	NW 1/4 SEC 18	T1S	12E	419588
233	HC 7	2012	104638	NW 1/4 SEC 18	T1S	12E	419589
234	HC 8	2012	104639	NW 1/4 SEC 18	T1S	12E	419590
235	HC 9	2012	104640	NW 1/4 SEC 13	T1S	11E	419591
236	HC 10	2012	104641	NW 1/4 SEC 13	T1S	11E	419592
237	HC 11	2012	104642	NE 1/4 SEC 14	T1S	11E	419593
238	HC 12	2012	104643	NE 1/4 SEC 14	T1S	11E	419594
239	HC 13	2012	104644	NE 1/4 SEC 14	T1S	11E	419595
240	HC 14	2012	104645	NW 1/4 Sec 14	T1S	11E	419596
241	HC 15	2012	104646	NW 1/4 Sec 14	T1S	11E	419597
242	HC 16	2012	104647	NE 1/4 Sec 15	T1S	11E	419598
243	HC 17	2012	104648	NE 1/4 Sec 15	T1S	11E	419599
244	HC 18	2012	104649	NE 1/4 Sec 15	T1S	11E	419600
245	HC 19	2012	104650	NE 1/4 Sec 15	T1S	11E	419601
246	HC 20	2012	104651	NE 1/4 Sec 15	T1S	11E	419602
247	HC 21	2012	104652	NE 1/4 Sec 15	T1S	11E	419603
248	HC 22	2012	104653	NW 1/4 Sec 14	T1S	11E	419604
249	HC 23	2012	104654	NW 1/4 Sec 14	T1S	11E	419605
250	HC 24	2012	104655	NW 1/4 Sec 14	T1S	11E	419606
251	HC 25	2012	104656	NE 1/4 Sec 14	T1S	11E	419607
252	HC 26	2012	104657	NE 1/4 Sec 14	T1S	11E	419608
253	HC 27	2012	104658	NE 1/4 Sec 14	T1S	11E	419609
254	HC 28	2012	104659	NE 1/4 Sec 14	T1S	11E	419610
255	HC 29	2012	104660	NE 1/4 Sec 14	T1S	11E	419611
256	HC 30	2012	104661	NW 1/4 Sec 13	T1S	11E	419612
257	HC 31	2012	104662	NW 1/4 Sec 13	T1S	11E	419613

RECEIVED
PLM & STATE OFFICE

258	HC 32	2012	104663	NW 1/4 Sec 13	T1S	11E	419614
259	HC 33	2012	104664	NW 1/4 Sec 13	T1S	11E	419615
260	HC 34	2012	104665	NW 1/4 Sec 13	T1S	11E	419616
261	HC 35	2012	104666	NE 1/4 Sec 13	T1S	11E	419617
262	HC 36	2012	104667	NE 1/4 Sec 13	T1S	11E	419618
263	HC 37	2012	104668	NW 1/4 Sec 18	T1S	12E	419619
264	HC 38	2012	104669	NW 1/4 Sec 18	T1S	12E	419620
265	HC 39	2012	104670	NW 1/4 Sec 18	T1S	12E	419621
266	HC 40	2012	104671	NW 1/4 Sec 18	T1S	12E	419622
267	HC 41	2012	104672	NW 1/4 Sec 18	T1S	12E	419623
268	HC 42	2012	104673	NE 1/4 of Sec 18	T1S	12E	419624
269	HC 43	2012	104674	NE 1/4 of Sec 18	T1S	12E	419625
270	HC 44	2012	104675	NE 1/4 of Sec 18	T1S	12E	419626
271	HC 45	2012	104676	NE 1/4 of Sec 18	T1S	12E	419627
272	HC 46	2012	104677	NW 1/4 Sec 17	T1S	12E	419628
273	HC 47	2012	104678	NW 1/4 Sec 17	T1S	12E	419629
274	HC 48	2012	104679	NW 1/4 Sec 17	T1S	12E	419630
275	HC 49	2012	104680	NW 1/4 Sec 17	T1S	12E	419631
276	HC 50	2012	104681	NW 1/4 Sec 17	T1S	12E	419632
277	HC 51	2012	104682	NE 1/4 Sec 17	T1S	12E	419633
278	HC 52	2012	104683	NE 1/4 Sec 17	T1S	12E	419634
279	HC 53	2012	104684	NE 1/4 Sec 17	T1S	12E	419635
280	HC 54	2012	104685	NE 1/4 Sec 17	T1S	12E	419636
281	HC 55	2012	104686	NE 1/4 Sec 17	T1S	12E	419637
282	HC 56	2012	104687	NE 1/4 Sec 17	T1S	12E	419638
283	HC 57	2012	104688	NE 1/4 Sec 17	T1S	12E	419639
284	HC 58	2012	104689	NE 1/4 Sec 17	T1S	12E	419640
285	HC 59	2012	104690	SW 1/4 Sec 17	T1S	12E	419641
286	HC 60	2012	104691	NW 1/4 Sec 17	T1S	12E	419642
287	HC 61	2012	104692	NW 1/4 Sec 17	T1S	12E	419643
288	HC 62	2012	104693	NW 1/4 Sec 17	T1S	12E	419644
289	HC 63	2012	104694	NW 1/4 Sec 17	T1S	12E	419645
290	HC 64	2012	104695	SW 1/4 Sec 17	T1S	12E	419646
291	HC 65	2012	104696	NE 1/4 Sec 18	T1S	12E	419647
292	HC 66	2012	104697	NE 1/4 Sec 18	T1S	12E	419648
293	HC 67	2012	104698	NE 1/4 Sec 18	T1S	12E	419649
294	HC 68	2012	104699	SW 1/4 Sec 18	T1S	12E	419650
295	HC 69	2012	104700	NW 1/4 Sec 18	T1S	12E	419651
296	HC 70	2012	104701	NW 1/4 Sec 18	T1S	12E	419652
297	HC 71	2012	104702	NW 1/4 Sec 18	T1S	12E	419653
298	HC 72	2012	104703	NW 1/4 Sec 18	T1S	12E	419654
299	HC 73	2012	104704	NE 1/4 SEC 13	T1S	11E	419655
300	HC 74	2012	104705	NE 1/4 SEC 13	T1S	11E	419656
301	HC 75	2012	104706	NE 1/4 SEC 13	T1S	11E	419657

RECEIVED

302	HC 76	2012	104707	NE 1/4 SEC 13	T1S	11E	419658
303	HC 77	2012	104708	SW 1/4 SEC 13	T1S	11E	419659
304	HC 78	2012	104709	NW 1/4 SEC 13	T1S	11E	419660
305	HC 79	2012	104710	NW 1/4 SEC 13	T1S	11E	419661
306	HC 80	2012	104711	NW 1/4 SEC 13	T1S	11E	419662
307	HC 81	2012	104712	NW 1/4 SEC 13	T1S	11E	419663
308	HC 82	2012	104713	NE 1/4 SEC 14	T1S	11E	419664
309	HC 83	2012	104714	NE 1/4 SEC 14	T1S	11E	419665
310	HC 84	2012	104715	NE 1/4 SEC 14	T1S	11E	419666
311	HC 85	2012	104716	NE 1/4 SEC 14	T1S	11E	419667
312	HC 86	2012	104717	NW 1/4 SEC 14	T1S	11E	419668
313	HC 87	2012	104718	NW 1/4 SEC 14	T1S	11E	419669
314	HC 88	2012	104719	NW 1/4 SEC 14	T1S	11E	419670
315	HC 89	2012	104720	NW 1/4 SEC 14	T1S	11E	419671
316	HC 90	2012	104721	NW 1/4 SEC 14	T1S	11E	419672
317	HC 91	2012	104722	NE 1/4 SEC 15	T1S	11E	419673
318	HC 92	2012	104723	NE 1/4 SEC 15	T1S	11E	419674
319	HC 93	2012	104724	NE 1/4 SEC 15	T1S	11E	419675
320	HC 94	2012	104725	NE 1/4 SEC 15	T1S	11E	419676
321	HC 95	2012	104726	SE 1/4 SEC 15	T1S	11E	419677
322	HC 96	2012	104727	NW 1/4 Sec 15	T1S	11E	419678
323	HC 97	2012	104728	NW 1/4 Sec 15	T1S	11E	419679
324	HC 98	2012	104729	SW 1/4 Sec 15	T1S	11E	419680
325	HC 99	2012	104730	SW 1/4 Sec 15	T1S	11E	419681
326	HC 100	2012	104731	SW 1/4 Sec 15	T1S	11E	419682
327	HC 101	2012	104732	SW 1/4 Sec 15	T1S	11E	419683
328	HC 102	2012	104733	SW 1/4 Sec 15	T1S	11E	419684
329	HC 103	2012	104734	SW 1/4 Sec 15	T1S	11E	419685
330	HC 104	2012	104735	SE 1/4 Sec 15	T1S	11E	419686
331	HC 105	2012	104736	SE 1/4 Sec 15	T1S	11E	419687
332	HC 106	2012	104737	SE 1/4 Sec 15	T1S	11E	419688
333	HC 107	2012	104738	SE 1/4 Sec 15	T1S	11E	419689
334	HC 108	2012	104739	SE 1/4 Sec 15	T1S	11E	419690
335	HC 109	2012	104740	SW 1/4 Sec 14	T1S	11E	419691
336	HC 110	2012	104741	SW 1/4 Sec 14	T1S	11E	419692
337	HC 111	2012	104742	SW 1/4 Sec 14	T1S	11E	419693
338	HC 112	2012	104743	SW 1/4 Sec 14	T1S	11E	419694
339	HC 113	2012	104744	SE 1/4 Sec 14	T1S	11E	419695
340	HC 114	2012	104745	SE 1/4 Sec 14	T1S	11E	419696
341	HC 115	2012	104746	SE 1/4 Sec 14	T1S	11E	419697
342	HC 116	2012	104747	SE 1/4 Sec 14	T1S	11E	419698
343	HC 117	2012	104748	SE 1/4 Sec 14	T1S	11E	419699
344	HC 118	2012	104749	SW 1/4 Sec 13	T1S	11E	419700
345	HC 119	2012	104750	SW 1/4 Sec 13	T1S	11E	419701

RECEIVED
 PL M AZ STATE OFFICE

346	HC 120	2012	104751	SW 1/4 Sec 13	T1S	11E	419702
347	HC 121	2012	104752	SW 1/4 Sec 13	T1S	11E	419703
348	HC 122	2012	104753	SW 1/4 Sec 13	T1S	11E	419704
349	HC 123	2012	104754	SE 1/4 Sec 13	T1S	11E	419705
350	HC 124	2012	104755	SE 1/4 Sec 13	T1S	11E	419706
351	HC 125	2012	104756	SE 1/4 Sec 13	T1S	11E	419707
352	HC 126	2012	104757	SE 1/4 Sec 13	T1S	11E	419708
353	HC 127	2012	104758	SW 1/4 Sec 18	T1S	12E	419709
354	HC 128	2012	104759	SW 1/4 Sec 18	T1S	12E	419710
355	HC 129	2012	104760	SW 1/4 Sec 18	T1S	12E	419711
356	HC 130	2012	104761	SW 1/4 Sec 18	T1S	12E	419712
357	HC 131	2012	104762	SW 1/4 Sec 18	T1S	12E	419713
358	HC 132	2012	104763	SE 1/4 Sec 18	T1S	12E	419714
359	HC 133	2012	104764	SE 1/4 Sec 18	T1S	12E	419715
360	HC 134	2012	104765	SE 1/4 Sec 18	T1S	12E	419716
361	HC 135	2012	104766	SE 1/4 Sec 18	T1S	12E	419717
362	HC 136	2012	104767	SW 1/4 Sec 17	T1S	12E	419718
363	HC 137	2012	104768	SW 1/4 Sec 17	T1S	12E	419719
364	HC 138	2012	104769	SW 1/4 Sec 17	T1S	12E	419720
365	HC 139	2012	104770	SW 1/4 Sec 17	T1S	12E	419721
366	HC 140	2012	104771	SW 1/4 Sec 17	T1S	12E	419722
367	HC 141	2012	104772	NW 1/4 Sec 20	T1S	12E	419723
368	HC 142	2012	104773	NW 1/4 Sec 20	T1S	12E	419724
369	HC 143	2012	104774	NW 1/4 Sec 20	T1S	12E	419725
370	HC 144	2012	104775	NE 1/4 Sec 19	T1S	12E	419726
371	HC 145	2012	104776	NE 1/4 Sec 19	T1S	12E	419727
372	HC 146	2012	104777	NE 1/4 Sec 19	T1S	12E	419728
373	HC 147	2012	104778	NE 1/4 Sec 19	T1S	12E	419729
374	HC 148	2012	104779	NW 1/4 Sec 19	T1S	12E	419730
375	HC 149	2012	104780	NW 1/4 Sec 19	T1S	12E	419731
376	HC 150	2012	104781	NW 1/4 Sec 19	T1S	12E	419732
377	HC 151	2012	104782	NW 1/4 Sec 19	T1S	12E	419733
378	HC 152	2012	104783	NW 1/4 Sec 19	T1S	12E	419734
379	HC 153	2012	104784	NE 1/4 Sec 24	T1S	11E	419735
380	HC 154	2012	104785	NE 1/4 Sec 24	T1S	11E	419736
381	HC 155	2012	104786	NE 1/4 Sec 24	T1S	11E	419737
382	HC 156	2012	104787	NE 1/4 Sec 24	T1S	11E	419738
383	HC 157	2012	104788	NW 1/4 Sec 24	T1S	11E	419739
384	HC 158	2012	104789	NW 1/4 Sec 24	T1S	11E	419740
385	HC 159	2012	104790	NW 1/4 Sec 24	T1S	11E	419741
386	HC 160	2012	104791	NW 1/4 Sec 24	T1S	11E	419742
387	HC 161	2012	104792	NW 1/4 Sec 24	T1S	11E	419743
388	HC 162	2012	104793	NE 1/4 Sec 23	T1S	11E	419744
389	HC 163	2012	104794	NE 1/4 Sec 23	T1S	11E	419745

RECEIVED

390	HC 164	2012	104795	NE 1/4 Sec 23	T1S	11E	419746
391	HC 165	2012	104796	NE 1/4 Sec 23	T1S	11E	419747
392	HC 166	2012	104797	NE 1/4 Sec 23	T1S	11E	419748
393	HC 167	2012	104798	NW 1/4 Sec 23	T1S	11E	419749
394	HC 168	2012	104799	NW 1/4 Sec 23	T1S	11E	419750
395	HC 169	2012	104800	NW 1/4 Sec 23	T1S	11E	419751
396	HC 170	2012	104801	NW 1/4 Sec 23	T1S	11E	419752
397	HC 171	2012	104802	NE 1/4 Sec 22	T1S	11E	419753
398	HC 172	2012	104803	NE 1/4 Sec 22	T1S	11E	419754
399	HC 173	2012	104804	NE 1/4 Sec 22	T1S	11E	419755
400	HC 174	2012	104805	NE 1/4 Sec 22	T1S	11E	419756
401	HC 175	2012	104806	SE 1/4 Sec 15	T1S	11E	419757
402	HC 176	2012	104807	SW 1/4 Sec 15	T1S	11E	419758
403	HC 177	2012	104808	NW 1/4 Sec 22	T1S	11E	419759
404	HC 178	2012	104809	NW 1/4 Sec 22	T1S	11E	419760
405	HC 179	2012	104810	NW 1/4 Sec 22	T1S	11E	419761
406	HC 180	2012	104811	NW 1/4 Sec 22	T1S	11E	419762
407	HC 181	2012	104812	NW 1/4 Sec 22	T1S	11E	419763
408	HC 182	2012	104813	NW 1/4 Sec 22	T1S	11E	419764
409	HC 183	2012	104814	NW 1/4 Sec 22	T1S	11E	419765
410	HC 184	2012	104815	NE 1/4 Sec 22	T1S	11E	419766
411	HC 185	2012	104816	NE 1/4 Sec 22	T1S	11E	419767
412	HC 186	2012	104817	NE 1/4 Sec 22	T1S	11E	419768
413	HC 187	2012	104818	NE 1/4 Sec 22	T1S	11E	419769
414	HC 188	2012	104819	NE 1/4 Sec 22	T1S	11E	419770
415	HC 189	2012	104820	NW 1/4 Sec 23	T1S	11E	419771
416	HC 190	2012	104821	NW 1/4 Sec 23	T1S	11E	419772
417	HC 191	2012	104822	NW 1/4 Sec 23	T1S	11E	419773
418	HC 192	2012	104823	NW 1/4 Sec 23	T1S	11E	419774
419	HC 193	2012	104824	NE 1/4 Sec 23	T1S	11E	419775
420	HC 194	2012	104825	NE 1/4 Sec 23	T1S	11E	419776
421	HC 195	2012	104826	NE 1/4 Sec 23	T1S	11E	419777
422	HC 196	2012	104827	NE 1/4 Sec 23	T1S	11E	419778
423	HC 197	2012	104828	NE 1/4 Sec 23	T1S	11E	419779
424	HC 198	2012	104829	NW 1/4 Sec 24	T1S	11E	419780
425	HC 199	2012	104830	NW 1/4 Sec 24	T1S	11E	419781
426	HC 200	2012	104831	NW 1/4 Sec 24	T1S	11E	419782
427	HC 201	2012	104832	NW 1/4 Sec 24	T1S	11E	419783
428	HC 202	2012	104833	NW 1/4 Sec 24	T1S	11E	419784
429	HC 203	2012	104834	NE 1/4 Sec 24	T1S	11E	419785
430	HC 204	2012	104835	NE 1/4 Sec 24	T1S	11E	419786
431	HC 205	2012	104836	NE 1/4 Sec 24	T1S	11E	419787
432	HC 206	2012	104837	NE 1/4 Sec 24	T1S	11E	419788
433	HC 207	2012	104838	NW 1/4 Sec 19	T1S	12E	419789

RECEIVED
BLM AZ STATE OFFICE

434	HC 208	2012	104839	NW 1/4 Sec 19	T1S	12E	419790
435	HC 209	2012	104840	NW 1/4 Sec 19	T1S	12E	419791
436	HC 210	2012	104841	NW 1/4 Sec 19	T1S	12E	419792
437	HC 211	2012	104842	NW 1/4 Sec 19	T1S	12E	419793
438	HC 212	2012	104843	NE 1/4 Sec 19	T1S	12E	419794
439	HC 213	2012	104844	NE 1/4 Sec 19	T1S	12E	419795
440	HC 214	2012	104845	NE 1/4 Sec 19	T1S	12E	419796
441	HC 215	2012	104846	NE 1/4 Sec 19	T1S	12E	419797
442	HC 216	2012	104847	NW 1/4 Sec 20	T1S	12E	419798
443	HC 217	2012	104848	NW 1/4 Sec 20	T1S	12E	419799
444	HC 218	2012	104849	SW 1/4 Sec 20	T1S	12E	419800
445	HC 219	2012	104850	SW 1/4 Sec 20	T1S	12E	419801
446	HC 220	2012	104851	SE 1/4 Sec 19	T1S	12E	419802
447	HC 221	2012	104852	SE 1/4 Sec 19	T1S	12E	419803
448	HC 222	2012	104853	SE 1/4 Sec 19	T1S	12E	419804
449	HC 223	2012	104854	SE 1/4 Sec 19	T1S	12E	419805
450	HC 224	2012	104855	SE 1/4 Sec 19	T1S	12E	419806
451	HC 225	2012	104856	SW 1/4 Sec 19	T1S	12E	419807
452	HC 226	2012	104857	SW 1/4 Sec 19	T1S	12E	419808
453	HC 227	2012	104858	SW 1/4 Sec 19	T1S	12E	419809
454	HC 228	2012	104859	NW 1/4 Sec 19	T1S	12E	419810
455	HC 229	2012	104860	NE 1/4 Sec 24	T1S	11E	419811
456	HC 230	2012	104861	NE 1/4 Sec 24	T1S	11E	419812
457	HC 231	2012	104862	NE 1/4 Sec 24	T1S	11E	419813
458	HC 232	2012	104863	NE 1/4 Sec 24	T1S	11E	419814
459	HC 233	2012	104864	NE 1/4 Sec 24	T1S	11E	419815
460	HC 234	2012	104865	NW 1/4 Sec 24	T1S	11E	419816
461	HC 235	2012	104866	NW 1/4 Sec 24	T1S	11E	419817
462	HC 236	2012	104867	NW 1/4 Sec 24	T1S	11E	419818
463	HC 237	2012	104868	NW 1/4 Sec 24	T1S	11E	419819
464	HC 238	2012	104869	NE 1/4 Sec 23	T1S	11E	419820
465	HC 239	2012	104870	NE 1/4 Sec 23	T1S	11E	419821
466	HC 240	2012	104871	NE 1/4 Sec 23	T1S	11E	419822
467	HC 241	2012	104872	NE 1/4 Sec 23	T1S	11E	419823
468	HC 242	2012	104873	NW 1/4 Sec 23	T1S	11E	419824
469	HC 243	2012	104874	NW 1/4 Sec 23	T1S	11E	419825
470	HC 244	2012	104875	NW 1/4 Sec 23	T1S	11E	419826
471	HC 245	2012	104876	NW 1/4 Sec 23	T1S	11E	419827
472	HC 246	2012	104877	NW 1/4 Sec 23	T1S	11E	419828
473	HC 247	2012	104878	NE 1/4 Sec 22	T1S	11E	419829
474	HC 248	2012	104879	NE 1/4 Sec 22	T1S	11E	419830
475	HC 249	2012	104880	NE 1/4 Sec 22	T1S	11E	419831
476	HC 250	2012	104881	NE 1/4 Sec 22	T1S	11E	419832
477	HC 251	2012	104882	SE 1/4 Sec 22	T1S	11E	419833

RECEIVED
 PLM AZ STATE OFFICE



478	HC 252	2012	104883	NW 1/4 Sec 22	T1S	11E	419834
479	HC 253	2012	104884	NW 1/4 Sec 22	T1S	11E	419835
480	HC 254	2012	104885	NW 1/4 Sec 22	T1S	11E	419836
481	HC 255	2012	104886	NW 1/4 Sec 22	T1S	11E	419837
482	HC 256	2012	104887	SW 1/4 Sec 22	T1S	11E	419838
483	HC 257	2012	104888	SW 1/4 Sec 22	T1S	11E	419839
484	HC 258	2012	104889	SW 1/4 Sec 22	T1S	11E	419840
485	HC 259	2012	104890	SW 1/4 Sec 22	T1S	11E	419841
486	HC 260	2012	104891	SE 1/4 Sec 22	T1S	11E	419842
487	HC 261	2012	104892	SE 1/4 Sec 22	T1S	11E	419843
488	HC 262	2012	104893	SE 1/4 Sec 22	T1S	11E	419844
489	HC 263	2012	104894	SE 1/4 Sec 22	T1S	11E	419845
490	HC 264	2012	104895	SE 1/4 Sec 22	T1S	11E	419846
491	HC 265	2012	104896	SW 1/4 Sec 23	T1S	11E	419847
492	HC 267	2012	104897	SW 1/4 Sec 23	T1S	11E	419848
493	HC 268	2012	104898	SW 1/4 Sec 23	T1S	11E	419849
494	HC 269	2012	104899	SW 1/4 Sec 23	T1S	11E	419850
495	HC 270	2012	104900	SE 1/4 Sec 23	T1S	11E	419851
496	HC 271	2012	104901	SE 1/4 Sec 23	T1S	11E	419852
497	HC 272	2012	104902	SE 1/4 Sec 23	T1S	11E	419853
498	HC 273	2012	104903	SE 1/4 Sec 23	T1S	11E	419854
499	HC 274	2012	104904	SE 1/4 Sec 23	T1S	11E	419855
500	HC 275	2012	104905	SW 1/4 Sec 24	T1S	11E	419856
501	HC 276	2012	104906	SW 1/4 Sec 24	T1S	11E	419857
502	HC 277	2012	104907	SW 1/4 Sec 24	T1S	11E	419858
503	HC 278	2012	104908	SW 1/4 Sec 24	T1S	11E	419859
504	HC 279	2012	104909	SW 1/4 Sec 24	T1S	11E	419860
505	HC 280	2012	104910	SE 1/4 Sec 24	T1S	11E	419861
506	HC 281	2012	104911	SE 1/4 Sec 24	T1S	11E	419862
507	HC 282	2012	104912	SE 1/4 Sec 24	T1S	11E	419863
508	HC 283	2012	104913	SE 1/4 Sec 24	T1S	11E	419864
509	HC 284	2012	104914	SW 1/4 Sec 19	T1S	12E	419865
510	HC 285	2012	104915	SW 1/4 Sec 19	T1S	12E	419866
511	HC 286	2012	104916	SW 1/4 Sec 20	T1S	12E	419867
512	HC 287	2012	104917	SW 1/4 Sec 20	T1S	12E	419868
513	HC 288	2012	104918	NW 1/4 Sec 30	T1S	12E	419869
514	HC 289	2012	104919	NW 1/4 Sec 30	T1S	12E	419870
515	HC 290	2012	104920	NW 1/4 Sec 30	T1S	12E	419871
516	HC 291	2012	104921	NW 1/4 Sec 25	T1S	11E	419872
517	HC 293	2012	104922	NW 1/4 Sec 25	T1S	11E	419873
518	HC 294	2012	104923	NW 1/4 Sec 25	T1S	11E	419874
519	HC 295	2012	104924	NW 1/4 Sec 25	T1S	11E	419875
520	HC 296	2012	104925	NW 1/4 Sec 25	T1S	11E	419876
521	HC 297	2012	104926	NW 1/4 Sec 25	T1S	11E	419877

RECEIVED

522	HC 298	2012	104927	NW 1/4 Sec 25	T1S	11E	419878
523	HC 299	2012	104928	NW 1/4 Sec 25	T1S	11E	419879
524	HC 300	2012	104929	NW 1/4 Sec 25	T1S	11E	419880
525	HC 301	2012	104930	NE 1/4 Sec 26	T1S	11E	419881
526	HC 302	2012	104931	NE 1/4 Sec 26	T1S	11E	419882
527	HC 303	2012	104932	NE 1/4 Sec 26	T1S	11E	419883
528	HC 304	2012	104933	NE 1/4 Sec 26	T1S	11E	419884
529	HC 305	2012	104934	NE 1/4 Sec 26	T1S	11E	419885
530	HC 306	2012	104935	NW 1/4 Sec 26	T1S	11E	419886
531	HC 307	2012	104936	NW 1/4 Sec 26	T1S	11E	419887
532	HC 308	2012	104937	NW 1/4 Sec 26	T1S	11E	419888
533	HC 309	2012	104938	NW 1/4 Sec 26	T1S	11E	419889
534	HC 310	2012	104939	NE 1/4 Sec 27	T1S	11E	419890
535	HC 311	2012	104940	NE 1/4 Sec 27	T1S	11E	419891
536	HC 312	2012	104941	NE 1/4 Sec 27	T1S	11E	419892
537	HC 313	2012	104942	NE 1/4 Sec 27	T1S	11E	419893
538	HC 314	2012	104943	NW 1/4 Sec 27	T1S	11E	419894
539	HC 315	2012	104944	NW 1/4 Sec 27	T1S	11E	419895
540	HC 316	2012	104945	NW 1/4 Sec 27	T1S	11E	419896
541	HC 317	2012	104946	NW 1/4 Sec 27	T1S	11E	419897
542	HC 318	2012	104947	NW 1/4 Sec 27	T1S	11E	419898
543	HC 319	2012	104948	SW 1/4 Sec 27	T1S	11E	419899
544	HC 320	2012	104949	SW 1/4 Sec 27	T1S	11E	419900
545	HC 321	2012	104950	SW 1/4 Sec 27	T1S	11E	419901
546	HC 322	2012	104951	SW 1/4 Sec 27	T1S	11E	419902
547	HC 323	2012	104952	NE 1/4 Sec 27	T1S	11E	419903
548	HC 324	2012	104953	SE 1/4 Sec 27	T1S	11E	419904
549	HC 325	2012	104954	SE 1/4 Sec 27	T1S	11E	419905
550	HC 326	2012	104955	SE 1/4 Sec 27	T1S	11E	419906
551	HC 327	2012	104956	SE 1/4 Sec 27	T1S	11E	419907
552	HC 328	2012	104957	SW 1/4 Sec 26	T1S	11E	419908
553	HC 329	2012	104958	SW 1/4 Sec 26	T1S	11E	419909
554	HC 330	2012	104959	SW 1/4 Sec 26	T1S	11E	419910
555	HC 331	2012	104960	SW 1/4 Sec 26	T1S	11E	419911
556	HC 332	2012	104961	NE 1/4 Sec 26	T1S	11E	419912
557	HC 333	2012	104962	SE 1/4 Sec 26	T1S	11E	419913
558	HC 334	2012	104963	SE 1/4 Sec 26	T1S	11E	419914
559	HC 335	2012	104964	SE 1/4 Sec 26	T1S	11E	419915
560	HC 336	2012	104965	SE 1/4 Sec 26	T1S	11E	419916
561	HC 337	2012	104966	SW 1/4 Sec 25	T1S	11E	419917
562	HC 338	2012	104967	SW 1/4 Sec 25	T1S	11E	419918
563	HC 339	2012	104968	SW 1/4 Sec 25	T1S	11E	419919
564	HC 340	2012	104969	SW 1/4 Sec 25	T1S	11E	419920
565	HC 341	2012	104970	SE 1/4 Sec 25	T1S	11E	419921

RECEIVED
BIMAZ STATE OFFICE

566	HC 342	2012	104971	SE 1/4 Sec 25	T1S	11E	419922
567	HC 343	2012	104972	SE 1/4 Sec 25	T1S	11E	419923
568	HC 344	2012	104973	SE 1/4 Sec 25	T1S	11E	419924
569	HC 345	2012	104974	SE 1/4 Sec 25	T1S	11E	419925
570	HC 346	2012	104975	SW 1/4 Sec 30	T1S	12E	419926
571	HC 347	2012	104976	SW 1/4 Sec 30	T1S	12E	419927
572	HC 348	2012	104977	NW 1/4 Sec 30	T1S	12E	419928
573	HC 349	2012	104978	NW 1/4 Sec 30	T1S	12E	419929
574	HC 350	2012	104979	SW 1/4 Sec 30	T1S	12E	419930
575	HC 351	2012	104980	NE 1/4 Sec 30	T1S	12E	419931
576	HC 352	2012	104981	NE 1/4 Sec 30	T1S	12E	419932
577	HC 353	2012	104982	NE 1/4 Sec 30	T1S	12E	419933
578	HC 354	2012	104983	NE 1/4 Sec 30	T1S	12E	419934
579	HC 355	2012	104984	SE 1/4 Sec 30	T1S	12E	419935
580	HC 356	2012	104985	SE 1/4 Sec 30	T1S	12E	419936
581	HC 357	2012	104986	SE 1/4 Sec 30	T1S	12E	419937
582	HC 358	2012	104987	SE 1/4 Sec 30	T1S	12E	419938
583	HC 359	2012	104988	SW 1/4 Sec 30	T1S	12E	419939
584	HC 360	2012	104989	SW 1/4 Sec 30	T1S	12E	419940
585	HC 361	2012	104990	SW 1/4 Sec 30	T1S	12E	419941
586	HC 362	2012	104991	SW 1/4 Sec 30	T1S	12E	419942
587	HC 363	2012	104992	SW 1/4 Sec 30	T1S	12E	419943
588	HC 364	2012	104993	SE 1/4 Sec 25	T1S	11E	419944
589	HC 365	2012	104994	SE 1/4 Sec 25	T1S	11E	419945
590	HC 366	2012	104995	SE 1/4 Sec 25	T1S	11E	419946
591	HC 367	2012	104996	SE 1/4 Sec 25	T1S	11E	419947
592	HC 368	2012	104997	SW 1/4 Sec 25	T1S	11E	419948
593	HC 369	2012	104998	SW 1/4 Sec 25	T1S	11E	419949
594	HC 370	2012	104999	SW 1/4 Sec 25	T1S	11E	419950
595	HC 371	2012	105000	SW 1/4 Sec 25	T1S	11E	419951
596	HC 372	2012	105001	SW 1/4 Sec 25	T1S	11E	419952
597	HC 373	2012	105002	SE 1/4 Sec 26	T1S	11E	419953
598	HC 374	2012	105003	SE 1/4 Sec 26	T1S	11E	419954
599	HC 375	2012	105004	SE 1/4 Sec 26	T1S	11E	419955
600	HC 376	2012	105005	SE 1/4 Sec 26	T1S	11E	419956
601	HC 377	2012	105006	SE 1/4 Sec 26	T1S	11E	419957
602	HC 378	2012	105007	SW 1/4 Sec 26	T1S	11E	419958
603	HC 379	2012	105008	SW 1/4 Sec 26	T1S	11E	419959
604	HC 380	2012	105009	SW 1/4 Sec 26	T1S	11E	419960
605	HC 381	2012	105010	SW 1/4 Sec 26	T1S	11E	419961
606	HC 382	2012	105011	SE 1/4 Sec 27	T1S	11E	419962
607	HC 383	2012	105012	SE 1/4 Sec 27	T1S	11E	419963
608	HC 384	2012	105013	SE 1/4 Sec 27	T1S	11E	419964
609	HC 385	2012	105014	SE 1/4 Sec 27	T1S	11E	419965

RECEIVED
 PLM AZ STATE OFFICE
 2011 APR 15 11:07 AM
 PHOENIX, ARIZONA

610	HC 386	2012	105015	SE 1/4 Sec 27	T1S	11E	419966
611	HC 387	2012	105016	SW 1/4 Sec 27	T1S	11E	419967
612	HC 388	2012	105017	SW 1/4 Sec 27	T1S	11E	419968
613	HC 389	2012	105018	SW 1/4 Sec 27	T1S	11E	419969
614	HC 390	2012	105019	SW 1/4 Sec 27	T1S	11E	419970
615	HC 391	2012	105020	SW 1/4 Sec 27	T1S	11E	419971
616	HC 392	2012	105021	SW 1/4 Sec 27	T1S	11E	419972
617	HC 393	2012	105022	SW 1/4 Sec 27	T1S	11E	419973
618	HC 394	2012	105023	SW 1/4 Sec 27	T1S	11E	419974
619	HC 395	2012	105024	SE 1/4 Sec 27	T1S	11E	419975
620	HC 396	2012	105025	SE 1/4 Sec 27	T1S	11E	419976
621	HC 397	2012	105026	SE 1/4 Sec 27	T1S	11E	419977
622	HC 398	2012	105027	SE 1/4 Sec 27	T1S	11E	419978
623	HC 399	2012	105028	SE 1/4 Sec 27	T1S	11E	419979
624	HC 400	2012	105029	SW 1/4 Sec 26	T1S	11E	419980
625	HC 401	2012	105030	SW 1/4 Sec 26	T1S	11E	419981
626	HC 402	2012	105031	SW 1/4 Sec 26	T1S	11E	419982
627	HC 403	2012	105032	SW 1/4 Sec 26	T1S	11E	419983
628	HC 405	2012	105033	SE 1/4 Sec 26	T1S	11E	419984
629	HC 406	2012	105034	SE 1/4 Sec 26	T1S	11E	419985
630	HC 407	2012	105035	SE 1/4 Sec 26	T1S	11E	419986
631	HC 408	2012	105036	SE 1/4 Sec 26	T1S	11E	419987
632	HC 409	2012	105037	SE 1/4 Sec 26	T1S	11E	419988
633	HC 410	2012	105038	SW 1/4 Sec 25	T1S	11E	419989
634	HC 411	2012	105039	SW 1/4 Sec 25	T1S	11E	419990
635	HC 412	2012	105040	SW 1/4 Sec 25	T1S	11E	419991
636	HC 413	2012	105041	SW 1/4 Sec 25	T1S	11E	419992
637	HC 414	2012	105042	SW 1/4 Sec 25	T1S	11E	419993
638	HC 415	2012	105043	SE 1/4 Sec 25	T1S	11E	419994
639	HC 416	2012	105044	SE 1/4 Sec 25	T1S	11E	419995
640	HC 417	2012	105045	SE 1/4 Sec 25	T1S	11E	419996
641	HC 418	2012	105046	SE 1/4 Sec 25	T1S	11E	419997
642	HC 419	2012	105047	SW 1/4 Sec 30	T1S	12E	419998
643	HC 420	2012	105048	SW 1/4 Sec 30	T1S	12E	419999
644	HC 421	2012	105049	SW 1/4 Sec 30	T1S	12E	420000
645	HC 422	2012	105050	SW 1/4 Sec 30	T1S	12E	420001
646	HC 423	2012	105051	SW 1/4 Sec 30	T1S	12E	420002
647	HC 424	2012	105052	SE 1/4 Sec 30	T1S	12E	420003
648	HC 425	2012	105053	SE 1/4 Sec 30	T1S	12E	420004
649	HC 426	2012	105054	SE 1/4 Sec 30	T1S	12E	420005
650	HC 427	2012	105055	SE 1/4 Sec 30	T1S	12E	420006
651	HC 428	2012	105056	NW 1/4 Sec 31	T1S	12E	420007
652	HC 429	2012	105057	NW 1/4 Sec 31	T1S	12E	420008
653	HC 430	2012	105058	NW 1/4 Sec 31	T1S	12E	420009

RECEIVED

654	HC 431	2012	105059	NE 1/4 Sec 36	T1S	11E	420010
655	HC 432	2012	105061	NE 1/4 Sec 36	T1S	11E	420011
656	HC 433	2012	105062	NE 1/4 Sec 36	T1S	11E	420012
657	HC 434	2012	105063	NE 1/4 Sec 36	T1S	11E	420013
658	HC 435	2012	105064	NW 1/4 Sec 36	T1S	11E	420014
659	HC 436	2012	105065	NW 1/4 Sec 36	T1S	11E	420015
660	HC 437	2012	105066	NW 1/4 Sec 36	T1S	11E	420016
661	HC 438	2012	105067	NW 1/4 Sec 36	T1S	11E	420017
662	HC 439	2012	105068	NW 1/4 Sec 36	T1S	11E	420018
663	HC 440	2012	105069	NE 1/4 Sec 35	T1S	11E	420019
664	HC 441	2012	105070	NE 1/4 Sec 35	T1S	11E	420020
665	HC 442	2012	105071	NE 1/4 Sec 35	T1S	11E	420021
666	HC 443	2012	105072	NE 1/4 Sec 35	T1S	11E	420022
667	HC 444	2012	105073	NE 1/4 Sec 35	T1S	11E	420023
668	HC 445	2012	105074	NW 1/4 Sec 35	T1S	11E	420024
669	HC 446	2012	105075	NW 1/4 Sec 35	T1S	11E	420025
670	HC 447	2012	105076	NW 1/4 Sec 35	T1S	11E	420026
671	HC 448	2012	105077	NW 1/4 Sec 35	T1S	11E	420027
672	HC 449	2012	105078	NW 1/4 Sec 35	T1S	11E	420028
673	HC 450	2012	105079	SE 1/4 Sec 35	T1S	11E	420029
674	HC 451	2012	105080	SE 1/4 Sec 35	T1S	11E	420030
675	HC 452	2012	105081	SE 1/4 Sec 35	T1S	11E	420031
676	HC 453	2012	105082	SW 1/4 Sec 36	T1S	11E	420032
677	HC 454	2012	105083	SW 1/4 Sec 36	T1S	11E	420033
678	HC 455	2012	105084	SW 1/4 Sec 36	T1S	11E	420034
679	HC 456	2012	105085	SW 1/4 Sec 36	T1S	11E	420035
680	HC 457	2012	105086	SE 1/4 Sec 36	T1S	11E	420036
681	HC 458	2012	105087	SE 1/4 Sec 36	T1S	11E	420037
682	HC 459	2012	105088	SE 1/4 Sec 36	T1S	11E	420038
683	HC 460	2012	105089	SE 1/4 Sec 36	T1S	11E	420039
684	HC 461	2012	105090	SE 1/4 Sec 36	T1S	11E	420040
685	HC 462	2012	105091	SW 1/4 Sec 31	T1S	12E	420041
686	HC 463	2012	105092	SW 1/4 Sec 31	T1S	12E	420042
687	HC 464	2012	105093	SW 1/4 Sec 31	T1S	12E	420043
688	HC 465	2012	105094	SW 1/4 Sec 31	T1S	12E	420044
689	HC 466	2012	105095	SW 1/4 Sec 31	T1S	12E	420045
690	HC 467	2012	105096	SW 1/4 Sec 31	T1S	12E	420046
691	HC 468	2012	105097	SE 1/4 Sec 36	T1S	11E	420047
692	HC 469	2012	105098	SE 1/4 Sec 36	T1S	11E	420048
693	HC 470	2012	105099	SE 1/4 Sec 36	T1S	11E	420049
694	HC 471	2012	105100	SE 1/4 Sec 36	T1S	11E	420050
695	HC 472	2012	105101	SW 1/4 Sec 36	T1S	11E	420051
696	HC 473	2012	105102	SW 1/4 Sec 36	T1S	11E	420052
697	HC 474	2012	105103	SW 1/4 Sec 36	T1S	11E	420053

RECEIVED
BLM AZ STATE OFFICE

698	HC 475	2012	105104	SW 1/4 Sec 36	T1S	11E	420054
699	HC 476	2012	105105	SW 1/4 Sec 36	T1S	11E	420055
700	HC 477	2012	105106	SE 1/4 Sec 35	T1S	11E	420056
701	HC 481	2012	105107	NW 1/4 Sec 30	T1S	12E	420057
702	HC 482	2012	105108	SW 1/4 Sec 20	T1S	12E	420058
703	HC 483	2012	105109	NW 1/4 Sec 20	T1S	12E	420059
704	HC 484	2012	105110	NW 1/4 Sec 20	T1S	12E	420060
705	HC 485	2012	105111	SE 1/4 Sec 17	T1S	12E	420061
706	HC 486	2012	105112	SW 1/4 Sec 20	T1S	12E	420062
707	HC 487	2012	105113	NE 1/4 Sec 13	T1S	11E	420063
708	HC 488	2012	105060	NE 1/4 Sec 13	T1S	11E	420064
709	Smashley 1	2013	64159	NE 1/4 Section 1	2S	11E	424465
710	Smashley 2	2013	64160	NW 1/4 Section 1	2S	11E	424466
711	Smashley 13	2013	64171	NE 1/4 Section 3	2S	11E	424477
712	Smashley 14	2013	64172	SE 1/4 Section 3	2S	11E	424478
713	Smashley 15	2013	64173	SW 1/4 Section 2	2S	11E	424479
714	Smashley 16	2013	64174	SW 1/4 Section 2	2S	11E	424480
715	Smashley 17	2013	64175	SE 1/4 Section 2	2S	11E	424481
716	Smashley 18	2013	64176	SE 1/4 Section 2	2S	11E	424482
717	Smashley 21	2013	64179	SE 1/4 Section 2	2S	11E	424485
718	Smashley 22	2013	64180	SE 1/4 Section 2	2S	11E	424486
719	Smashley 23	2013	64181	SW 1/4 Section 1	2S	11E	424487
720	Smashley 32	2013	64190	SW 1/4 Section 6	2S	12E	424496
721	Smashley 33	2013	64191	SW 1/4 Section 6	2S	12E	424497
722	Smashley 34	2013	64192	SE 1/4 Section 6	2S	12E	424498
723	Smashley 35	2013	64193	SE 1/4 Section 6	2S	12E	424499
724	Smashley 36	2013	64194	SE 1/4 Section 6	2S	12E	424500
725	Smashley 37	2013	64195	NW 1/4 Section 6	2S	12E	424501
726	Smashley 38	2013	64196	NW 1/4 Section 6	2S	12E	424502
727	Smashley 39	2013	64197	NE 1/4 Section 6	2S	12E	424503
728	Smashley 40	2013	64198	NE 1/4 Section 6	2S	12E	424504
729	Smashley 45	2013	64203	NW 1/4 Section 6	2S	12E	424509
730	Smashley 46	2013	64204	NW 1/4 Section 6	2S	12E	424510
731	Smashley 47	2013	64205	NW 1/4 Section 6	2S	12E	424511
732	Smashley 48	2013	64206	NE 1/4 Section 6	2S	12E	424512
733	Smashley 49	2013	64207	NE 1/4 Section 6	2S	12E	424513
734	Smashley 50	2013	64208	NE 1/4 Section 1	2S	11E	424514
735	Smashley 51	2013	64209	NE 1/4 Section 1	2S	11E	424515
736	Smashley 52	2013	64210	NW 1/4 Section 1	2S	11E	424516
737	Smashley 53	2013	64211	NW 1/4 Section 1	2S	11E	424517
738	Smashley 54	2013	64212	NE 1/4 Section 1	2S	11E	424518
739	Smashley 55	2013	64213	NE 1/4 Section 1	2S	11E	424519
740	Smashley 56	2013	64214	NW 1/4 Section 1	2S	11E	424520
741	Smashley 57	2013	64215	NW 1/4 Section 1	2S	11E	424521

RECEIVED
 STATE OFFICE
 2013

742	Smashley 58	2013	64216	NW 1/4 Section 1	2S	11E	424522
743	Smashley 59	2013	64217	NE 1/4 Section 2	2S	11E	424523
744	Smashley 60	2013	64218	NE 1/4 Section 2	2S	11E	424524
745	Smashley 61	2013	64219	NW 1/4 Section 2	2S	11E	424525
746	Smashley 62	2013	64220	NW 1/4 Section 2	2S	11E	424526
747	Smashley 63	2013	64221	NE 1/4 Section 2	2S	11E	424527
748	Smashley 64	2013	64222	NE 1/4 Section 2	2S	11E	424528
749	Smashley 65	2013	64223	NW 1/4 Section 2	2S	11E	424529
750	Smashley 66	2013	64224	NW 1/4 Section 2	2S	11E	424530
751	Smashley 67	2013	64225	NE 1/4 Section 3	2S	11E	424531
752	Smashley 68	2013	64226	SE 1/4 Section 3	2S	11E	424532
753	Smashley 69	2013	64227	SW 1/4 Section 2	2S	11E	424533
754	Smashley 70	2013	64228	SW 1/4 Section 2	2S	11E	424534
755	Smashley 71	2013	64229	SE 1/4 Section 2	2S	11E	424535
756	Smashley 72	2013	64230	SE 1/4 Section 2	2S	11E	424536
757	Smashley 73	2013	64231	SW 1/4 Section 2	2S	11E	424537
758	Smashley 74	2013	64232	SW 1/4 Section 2	2S	11E	424538
759	Smashley 75	2013	64233	SE 1/4 Section 2	2S	11E	424539
760	Smashley 76	2013	64234	SE 1/4 Section 2	2S	11E	424540
761	Smashley 77	2013	64235	SE 1/4 Section 2	2S	11E	424541
762	Smashley 78	2013	64236	NE 1/4 Section 35	1S	11E	424542
763	Smashley 79	2013	64237	NE 1/4 Section 35	1S	11E	424543
764	Smashley 81	2013	64239	SW 1/4 Section 35	1S	11E	424545
765	Smashley 82	2013	64240	SW 1/4 Section 35	1S	11E	424546
766	Smashley 83	2013	64241	SE 1/4 Section 36	1S	11E	424547
767	Smashley 84	2013	64242	SE 1/4 Section 36	1S	11E	424548
768	Smashley 85	2013	64243	SE 1/4 Section 36	1S	11E	424549
769	Smashley 86	2013	64244	SE 1/4 Section 36	1S	11E	424550
770	Smashley 87	2013	64245	SW 1/4 Section 36	1S	11E	424551
771	Smashley 88	2013	64246	SW 1/4 Section 36	1S	11E	424552
772	Smashley 89	2013	64247	SE 1/4 Section 35	1S	11E	424553
773	Smashley 91	2013	64249	NW 1/4 Section 2	2S	11E	424555
774	Wiley Bill #1	2007	8407	NE1/4 Section 13	1 S	13 E	377139
775	Wiley Bill #2	2007	8408	SW1/4 Section 13	1 S	13 E	377140
776	Wiley Bill #3	2007	8409	SW1/4 Section 13	1 S	13 E	377141
777	Wiley Bill #4	2007	8410	SE1/4 Section 13	1 S	13 E	377142
778	Wiley Bill #5	2007	8411	SE1/4 Section 13	1 S	13 E	377143
779	Wiley Bill #6	2007	8412	SE1/4 Section 13	1 S	13 E	377144
780	Wiley Bill #7	2007	8413	SE1/4 Section 13	1 S	13 E	377145
781	Wiley Bill #8	2007	8414	SE1/4 & NE1/4 Sec 13	1 S	13 E	377146
782	Wiley Bill #9	2007	8415	NE1/4 Section 13	1 S	13 E	377147
783	Wiley Bill #10	2007	8416	NE1/4 Section 13	1 S	13 E	377148
784	Wiley Bill #11	2007	8417	SE1/4 Section 13	1 S	13 E	377149
785	Wiley Bill #12	2007	8418	NE1/4 & SE1/4 Sec 13	1 S	13 E	377150

RECEIVED
BLM AZ STATE OFFICE

786	Wiley Bill #13	2007	8419	SW1/4 Sectin 18	1 S	14 E	377151
787	Wiley Bill #14	2007	8420	NW1/4 & SW1/4 Sec18	1 S	14 E	377152
788	Wiley Bill #15	2007	8421	SW1/4 Section 18	1 S	14 E	377153
789	Wiley Bill #16	2007	8422	NW1/4 & SW1/4 Sec18	1 S	14 E	377154
790	Wiley Bill #17	2007	8423	SW1/4 Section18	1 S	14 E	377155
791	Wiley Bill #18	2007	8424	NW1/4 & SW1/4 Sec18	1 S	14 E	377156
792	Wiley Bill #19	2007	8425	NW1/4 & SW1/4 Sec18	1 S	14 E	377157
793	Wiley Bill #21	2007	8426	NW1/4 Section 18	1 S	14 E	377158
794	Wiley Bill #22	2007	8427	NW1/4 Section 18	1 S	14 E	377159
795	Wiley Bill #23	2007	8428	NW1/4 Section 18	1 S	14 E	377160
796	Wiley Bill #24	2007	8429	NW1/4 Section 18	1 S	14 E	377161
797	Wiley Bill #28	2007	1030	SW1/4 Section 18	1 S	14 E	377165
798	Wiley Bill #29	2007	1031	NE1/4 Section 18	1 S	14 E	377166
799	Smashley 101	2014	38100	Section 1 NE 1/4	1S	11E	428432
800	Smashley 102	2014	38101	Section 1 NW 1/4	1S	11E	428433
801	Smashley 113	2014	38102	Section 3 NE 1/4	1S	11E	428434
802	Smashley 114	2014	38103	Section 3 NE 1/4	1S	11E	428435
803	Smashley 115	2014	38104	Section 2 NW 1/4	1S	11E	428436
804	Smashley 116	2014	38105	Section 2 NW 1/4	1S	11E	428437
805	Smashley 117	2014	38106	Section 2 NE 1/4	1S	11E	428438
806	Smashley 121	2014	38108	Section 2 NE 1/4	1S	11E	428440
807	Smashley 122	2014	38109	Section 2 NE 1/4	1S	11E	428441
808	Smashley 123	2014	38110	Section 2 NE 1/4	1S	11E	428442
809	Smashley 131	2014	38111	Section 6 NW 1/4	1S	12E	428443
810	Smashley 132	2014	38112	Section 6 NW 1/4	1S	12E	428444
811	Smashley 133	2014	38113	Section 6 NW 1/4	1S	12E	428445
812	Smashley 134	2014	38114	Section 6 NE 1/4	1S	12E	428446
813	Smashley 135	2014	38115	Section 6 NE 1/4	1S	12E	428447
814	Smashley 136	2014	38116	Section 6 SW 1/4	1S	12E	428448
815	Smashley 137	2014	38117	Section 6 NW 1/4	1S	12E	428449
816	Smashley 138	2014	38118	Section 6 NW 1/4	1S	12E	428450
817	Smashley 139	2014	38119	Section 6 NE 1/4	1S	12E	428451
818	Smashley 140	2014	38120	Section 6 NE 1/4	1S	12E	428452
819	Smashley 149	2014	38121	Section 6 SW 1/4	1S	12E	428453
820	Smashley 150	2014	38122	Section 1 NE 1/4	1S	11E	428454
821	Smashley 151	2014	38123	Section 1 SE 1/4	1S	11E	428455
822	Smashley 152	2014	38124	Section 1 SW 1/4	1S	11E	428456
823	Smashley 153	2014	38125	Section 1 SW 1/4	1S	11E	428457
824	Smashley 154	2014	38126	Section 1 SE 1/4	1S	11E	428458
825	Smashley 155	2014	38127	Section 1 SE 1/4	1S	11E	428459
826	Smashley 156	2014	38128	Section 1 SW 1/4	1S	11E	428460
827	Smashley 157	2014	38129	Section 1 SW 1/4	1S	11E	428461
828	Smashley 158	2014	38130	Section 1 SW 1/4	1S	11E	428462
829	Supie 1	2012	20306	NW1/4 Section 27	1S	12E	414403

RECEIVED
 JUN 18 2014
 STATE OFFICE

830	Supie 2	2012	20307	NE 1/4 Section 27	1S	12E	414404
831	Supie 3	2012	20308	NE 1/4 Section 27	1S	12E	414405
832	Supie 4	2012	20309	NW 1/4 Section 26	1S	12E	414406
833	Supie 5	2012	20310	NW 1/4 Section 26	1S	12E	414407
834	Supie 6	2012	20311	NW 1/4 Section 26	1S	12E	414408
835	Supie 7	2012	20312	NW 1/4 Section 26	1S	12E	414409
836	Supie 8	2012	20313	NE 1/4 Section 27	1S	12E	414410
837	Supie 9	2012	20314	NE 1/4 Section 27	1S	12E	414411
838	Supie 10	2012	20315	NE 1/4 Section 27	1S	12E	414412
839	Supie 11	2012	20316	NE 1/4 Section 27	1S	12E	414413
840	Supie 12	2012	20317	NW 1/4 Section 27	1S	12E	414414
841	Supie 13	2012	20318	NW 1/4 Section 26	1S	12E	414415
842	Supie 14	2012	20319	NE 1/4 Section 26	1S	12E	414416
843	Supie 15	2012	20320	NE 1/4 Section 26	1S	12E	414417
844	Supie 16	2012	20321	NW 1/4 Section 26	1S	12E	414418
845	Supie 17	2012	20322	NW 1/4 Section 26	1S	12E	414419
846	Supie 18	2012	20323	NE 1/4 Section 26	1S	12E	414420
847	Supie 19	2012	20324	NE 1/4 Section 26	1S	12E	414421
848	Supie 20	2012	20325	NW 1/4 Section 26	1S	12E	414422
849	Supie 21	2012	20326	SW 1/4 Section 27	1S	12E	414423
850	Supie 22	2012	20327	SW 1/4 Section 27	1S	12E	414424
851	Supie 23	2013	9777	NE 1/4 Section 23	1S	12E	420976
852	Supie 24	2013	9778	SE 1/4 Section 23	1S	12E	420977
853	Supie 25	2013	9779	SE 1/4 Section 23	1S	12E	420978
854	Supie 26	2013	9780	SE 1/4 Section 23	1S	12E	420979
855	Supie 27	2013	9781	SW 1/4 Section 24	1S	12E	420980
856	Supie 28	2013	9782	SE 1/4 Section 23	1S	12E	420981
857	Supie 29	2013	9783	SE 1/4 Section 23	1S	12E	420982
858	Supie 30	2013	9784	SE 1/4 Section 23	1S	12E	420983
859	Supie 31	2013	9785	SW 1/4 Section 23	1S	12E	420984
860	Supie 32	2013	9786	SW 1/4 Section 23	1S	12E	420985
861	Supie 33	2013	9787	SE 1/4 Section 23	1S	12E	420986
862	Supie 34	2013	9788	SE 1/4 Section 23	1S	12E	420987
863	Supie 35	2013	9789	SE 1/4 Section 23	1S	12E	420988
864	Supie 36	2013	9790	SE 1/4 Section 23	1S	12E	420989
865	Supie 37	2013	9791	SW 1/4 Section 23	1S	12E	420990
866	Supie 38	2013	9792	SW 1/4 Section 23	1S	12E	420991
867	HC 489	2013	9667	NW 1/4 Section 5	1S	12E	420866
868	HC 490	2013	9668	NW 1/4 Section 5	1S	12E	420867
869	HC 491	2013	9669	NW 1/4 Section 5	1S	12E	420868
870	HC 492	2013	9670	NW 1/4 Section 5	1S	12E	420869
871	HC 493	2013	9671	NE 1/4 Section 6	1S	12E	420870
872	HC 494	2013	9672	NE 1/4 Section 6	1S	12E	420871
873	HC 495	2013	9673	NE 1/4 Section 6	1S	12E	420872

RECEIVED
 2013 JUN 10 10 30 AM
 STATE OFFICE

874	HC 496	2013	9674	NE 1/4 Section 6	1S	12E	420873
875	HC 497	2013	9675	NW 1/4 Section 6	1S	12E	420874
876	HC 498	2013	9676	NW 1/4 Section 6	1S	12E	420875
877	HC 499	2013	9677	NW 1/4 Section 6	1S	12E	420876
878	HC 500	2013	9678	NW 1/4 Section 6	1S	12E	420877
879	HC 501	2013	9679	NW 1/4 Section 6	1S	12E	420878
880	HC 502	2013	9680	NE 1/4 Section 1	1S	12E	420879
881	HC 503	2013	9681	NE 1/4 Section 1	1S	12E	420880
882	HC 504	2013	9682	NW 1/4 Section 6	1S	12E	420881
883	HC 505	2013	9683	NW 1/4 Section 6	1S	12E	420882
884	HC 506	2013	9684	NW 1/4 Section 6	1S	12E	420883
885	HC 507	2013	9685	NW 1/4 Section 6	1S	12E	420884
886	HC 508	2013	9686	NE 1/4 Section 6	1S	12E	420885
887	HC 509	2013	9687	NE 1/4 Section 6	1S	12E	420886
888	HC 510	2013	9688	NE 1/4 Section 6	1S	12E	420887
889	HC 511	2013	9689	NE 1/4 Section 6	1S	12E	420888
890	HC 512	2013	9690	NE 1/4 Section 6	1S	12E	420889
891	HC 513	2013	9691	NW 1/4 Section 5	1S	12E	420890
892	HC 514	2013	9692	NW 1/4 Section 5	1S	12E	420891
893	HC 515	2013	9693	NW 1/4 Section 5	1S	12E	420892
894	HC 516	2013	9694	NW 1/4 Section 5	1S	12E	420893
895	HC 517	2013	9695	SW 1/4 Section 5	1S	12E	420894
896	HC 518	2013	9696	SW 1/4 Section 5	1S	12E	420895
897	HC 519	2013	9697	SW 1/4 Section 5	1S	12E	420896
898	HC 520	2013	9698	SW 1/4 Section 5	1S	12E	420897
899	HC 521	2013	9699	SE 1/4 Section 6	1S	12E	420898
900	HC 522	2013	9700	SE 1/4 Section 6	1S	12E	420899
901	HC 523	2013	9701	SE 1/4 Section 6	1S	12E	420900
902	HC 524	2013	9702	SE 1/4 Section 6	1S	12E	420901
903	HC 525	2013	9703	SW 1/4 Section 6	1S	12E	420902
904	HC 526	2013	9704	SW 1/4 Section 6	1S	12E	420903
905	HC 527	2013	9705	SW 1/4 Section 6	1S	12E	420904
906	HC 528	2013	9706	SW 1/4 Section 6	1S	12E	420905
907	HC 529	2013	9707	SW 1/4 Section 6	1S	12E	420906
908	HC 530	2013	9708	SE 1/4 Section 1	1S	12E	420907
909	HC 531	2013	9709	NE 1/4 Section 12	1S	12E	420908
910	HC 532	2013	9710	NW 1/4 Section 7	1S	12E	420909
911	HC 533	2013	9711	NW 1/4 Section 7	1S	12E	420910
912	HC 534	2013	9712	NW 1/4 Section 7	1S	12E	420911
913	HC 535	2013	9713	NW 1/4 Section 7	1S	12E	420912
914	HC 536	2013	9714	NW 1/4 Section 7	1S	12E	420913
915	HC 537	2013	9715	NE 1/4 Section 7	1S	12E	420914
916	HC 538	2013	9716	NE 1/4 Section 7	1S	12E	420915
917	HC 539	2013	9717	NE 1/4 Section 7	1S	12E	420916

RECEIVED
 STATE OFFICE

918	HC 540	2013	9718	NE 1/4 Section 7	1S	12E	420917
919	HC 541	2013	9719	NW 1/4 Section 8	1S	12E	420918
920	HC 542	2013	9720	NW 1/4 Section 8	1S	12E	420919
921	HC 543	2013	9721	NW 1/4 Section 8	1S	12E	420920
922	HC 544	2013	9722	NW 1/4 Section 8	1S	12E	420921
923	HC 545	2013	9723	NE 1/4 Section 8	1S	12E	420922
924	HC 546	2013	9724	NE 1/4 Section 8	1S	12E	420923
925	HC 547	2013	9725	NE 1/4 Section 8	1S	12E	420924
926	HC 548	2013	9726	NE 1/4 Section 8	1S	12E	420925
927	HC 549	2013	9727	NE 1/4 Section 8	1S	12E	420926
928	HC 550	2013	9728	NW 1/4 Section 8	1S	12E	420927
929	HC 551	2013	9729	NW 1/4 Section 8	1S	12E	420928
930	HC 552	2013	9730	NW 1/4 Section 8	1S	12E	420929
931	HC 553	2013	9731	NW 1/4 Section 8	1S	12E	420930
932	HC 554	2013	9732	NE 1/4 Section 7	1S	12E	420931
933	HC 555	2013	9733	NE 1/4 Section 7	1S	12E	420932
934	HC 556	2013	9734	NE 1/4 Section 7	1S	12E	420933
935	HC 557	2013	9735	NW 1/4 Section 7	1S	12E	420934
936	HC 558	2013	9736	NW 1/4 Section 7	1S	12E	420935
937	HC 559	2013	9737	NW 1/4 Section 7	1S	12E	420936
938	HC 560	2013	9738	NW 1/4 Section 7	1S	12E	420937
939	HC 561	2013	9739	NW 1/4 Section 7	1S	12E	420938
940	HC 562	2013	9740	NE 1/4 Section 12	1S	12E	420939
941	HC 563	2013	9741	NE,SE Section 12	1S	12E	420940
942	HC 564	2013	9742	NW,SW Section 7	1S	12E	420941
943	HC 565	2013	9743	NW,SW Section 7	1S	12E	420942
944	HC 566	2013	9744	NW,SW Section 7	1S	12E	420943
945	HC 567	2013	9745	NW,SW Section 7	1S	12E	420944
946	HC 568	2013	9746	NE,NW,SW,SE Section 7	1S	12E	420945
947	HC 569	2013	9747	NE,SE Section 7	1S	12E	420946
948	HC 570	2013	9748	NE,SE Section 7	1S	12E	420947
949	HC 571	2013	9749	NE,SE Section 7	1S	12E	420948
950	HC 572	2013	9750	NE,SE Section 7	1S	12E	420949
951	HC 573	2013	9751	NW,SW Section 8	1S	12E	420950
952	HC 574	2013	9752	NW,SW Section 8	1S	12E	420951
953	HC 575	2013	9753	NW,SW Section 8	1S	12E	420952
954	HC 576	2013	9754	NE,NW,SW,SE Section 8	1S	12E	420953
955	HC 577	2013	9755	NE,SE Section 8	1S	12E	420954
956	HC 578	2013	9756	NE,SE Section 8	1S	12E	420955
957	HC 579	2013	9757	NE,SE Section 8	1S	12E	420956
958	HC 580	2013	9758	NE,SE Section 8	1S	12E	420957
959	HC 581	2013	9759	SE Section 8	1S	12E	420958
960	HC 582	2013	9760	SE Section 8	1S	12E	420959
961	HC 583	2013	9761	SE Section 8	1S	12E	420960

RECEIVED
MAY 27 2013
STATE OFFICE

962	HC 584	2013	9762	SE Section 8	1S	12E	420961
963	HC 585	2013	9763	SW Section 8	1S	12E	420962
964	HC 586	2013	9764	SW Section 8	1S	12E	420963
965	HC 587	2013	9765	SW Section 8	1S	12E	420964
966	HC 588	2013	9766	SW Section 8	1S	12E	420965
967	HC 589	2013	9767	SE Section 7	1S	12E	420966
968	HC 590	2013	9768	SE Section 7	1S	12E	420967
969	HC 591	2013	9769	SE Section 7	1S	12E	420968
970	HC 592	2013	9770	SE Section 7	1S	12E	420969
971	HC 593	2013	9771	SE Section 7	1S	12E	420970
972	HC 594	2013	9772	SW Section 7	1S	12E	420971
973	HC 595	2013	9773	SW Section 7	1S	12E	420972
974	HC 596	2013	9774	SW Section 7	1S	12E	420973
975	HC 597	2013	9775	SW Section 7	1S	12E	420974
976	HC 598	2013	9776	SE Section 12	1S	12E	420975

Total claims 976

NO. OF CLAIMS 976
 AMOUNT \$151280.00
 RECEIPT NO. 3937108
 INIT. ELG
 ** BLM-ASO**

PHOENIX, ARIZONA

2017 AUG 15 A 9 31

RECEIVED
 BLM AZ STATE OFFICE

United States Department of the Interior
Bureau of Land Management
 DIV OF LANDS, MINRLS & ENERGY
 ONE N CENTRAL AVE
 PHOENIX, AZ 85004 -4427
 Phone: 602-417-9200

Receipt

No: 3937108

Transaction #: 4046733	
Date of Transaction: 08/15/2017	
CUSTOMER:	
RESOLUTION COPPER COMPANY PO BOX 1944 SUPERIOR, AZ 85173-1944 US	

LINE #	QTY	DESCRIPTION	REMARKS	UNIT PRICE	TOTAL
1	1.00	LOCATABLE MINERALS / MINING CLAIMS- NOT NEW-UNADJUD, ONE AUTH NO. ONLY / MINING CLAIM MONEY RECEIVED CASES: AMC366558/\$151280.00	2018 MAINT (976)	- n/a -	151280.00
TOTAL:					\$151,280.00

PAYMENT INFORMATION			
1	AMOUNT:	151280.00	POSTMARKED: N/A
	TYPE:	CHECK	RECEIVED: 08/15/2017
	CHECK NO:	0080001739	
	NAME:	RESOLUTION COPPER 4700 S DAYBREAK PKWY SOUTH JORDAN UT 84095 US	

REMARKS

This receipt was generated by the automated BLM Collections and Billing System and is a paper representation of a portion of the official electronic record contained therein.

July 12, 2016

United States Department of Interior
Bureau of Land Management
Records Section
One North Central Avenue
Suite 800
Phoenix, Arizona 85011

366558
384892
417125
419583
424465
377139
428432
414403
420864

Notice of Intent
ANNUAL CLAIM MAINTENANCE FEES for 2016/2017,
By RESOLUTION COPPER COMPANY

To Whom It May Concern:

The Final Rule as published in the Federal Register implements provisions of the Interior Department and related agencies, *that a Statutorily Authorized Adjustment effective June 30, 2014 that requires an annual rental fee of \$155.00* for each unpatented mining claim and site located and held under the General Mining Law of 1872.

This will serve as notice that **RESOLUTION COPPER COMPANY**, a Delaware Corporation, whose address for purposes of this filing is P.O. Box 1944 Superior, Arizona 85273 intends to hold the mining claims and /or mill sites (976) described in **Exhibit "A"** attached hereto for the assessment years **2016/2017**, by payment of the annual claim maintenance fee of **\$155.00** per claim or site. Payment of **\$151,280.00** is made herewith for such assessment years for each of the unpatented lode claims and sites. The name, BLM serial number, book and page or index number of recording of the location notice is official records of Gila and Pinal Counties, Arizona, of which are set forth in **Exhibit "A"** attached hereto and by this reference incorporated herein.

Sincerely,



Sterling Hundley
Financial Operations Officer as Manger
RESOLUTION COPPER COMPANY

Telephone 520-689-9374

Cc: file

#3609478

RECEIVED
BLM AZ STATE OFFICE
2016 JUL 19 A 10:14
PHOENIX, ARIZONA
ENTERED
JUL 20 2016
BY: RAM

NOTICE OF INTENT TO HOLD
for filings years 2016/2017
RESOLUTION COPPER COMPANY

The foregoing unpatented mining claims

Total	Claim	Book	Page	Legal description	Townshi	Range	AMC
1	JUNO 1	2005	88490	SE 1/4 Section 23	1 N	13E	366558
2	JUNO 2	2005	88491	NE 1/4 Section 23	1N	13E	366559
3	JUNO 3	2005	88492	NE 1/4 Section 23	1N	13E	366560
4	JUNO 4	2005	88493	SE 1/4 Section 23	1N	13E	366561
5	JUNO 5	2005	88494	SE 1/4 Section 23	1N	13E	366562
6	JUNO 6	2005	88495	SE 1/4 Section 23	1N	13E	366563
7	JUNO 7	2005	88496	SE 1/4 Section 24	1N	13E	366564
8	JUNO 8	2005	88497	SE 1/4 Section 23	1N	13E	366565
9	JUNO 9	2005	88498	SW 1/4 Section 24	1N	13E	366566
10	JUNO 10	2005	88499	SW 1/4 Section 24	1N	13E	366567
11	JUNO 11	2005	88500	SW 1/4 Section 24	1N	13E	366568
12	JUNO 12	2005	88501	SW 1/4 Section 24	1N	13E	366569
13	JUNO 13	2005	88502	SW 1/4 Section 24	1N	13E	366570
14	JUNO 16	2005	88503	NW 1/4 Section 25	1N	13E	366571
15	Richard 1	2007	91252	NW 1/4 Section 34	1S	12E	384892
16	Richard 2	2007	91253	NW 1/4 Section 34	1S	12E	384893
17	Richard 3	2007	91254	NW 1/4 Section 34	1S	12E	384894
18	Richard 4	2007	91255	NW 1/4 Section 34	1S	12E	384895
19	Richard 5	2007	91256	NW 1/4 Section 34	1S	12E	384896
20	Richard 6	2007	91257	SW 1/4 Section 34	1S	12E	384897
21	Richard 7	2007	91258	SW 1/4 Section 34	1S	12E	384898
22	Richard 8	2007	91259	SW 1/4 Section 34	1S	12E	384899
23	Richard 9	2007	91260	SW 1/4 Section 34	1S	12E	384900
24	Richard 10	2007	91261	SW 1/4 Section 34	1S	12E	384901
25	Superior 170	2012	73726	NE 1/4 SEC 32	T1N	12E	417125
26	Superior 171	2012	73727	NE 1/4 SEC 32	T1N	12E	417126
27	Superior 172	2012	73728	NE 1/4 SEC 32	T1N	12E	417127
28	Superior 173	2012	73729	NE 1/4 SEC 32	T1N	12E	417128
29	Superior 174	2012	73730	NW 1/4 SEC 32	T1N	12E	417129
30	Superior 175	2012	73731	NW 1/4 SEC 32	T1N	12E	417130
31	Superior 176	2012	73732	NW 1/4 SEC 32	T1N	12E	417131
32	Superior 177	2012	73733	NW 1/4 SEC 32	T1N	12E	417132
33	Superior 178	2012	73734	NW 1/4 SEC 32	T1N	12E	417133
34	Superior 179	2012	73735	NW 1/4 SEC 32	T1N	12E	417134
35	Superior 196	2012	73736	NW 1/4 SEC 32	T1N	12E	417135
36	Superior 197	2012	73737	SE 1/4 SEC 31	T1N	12E	417136
37	Superior 224	2012	73738	NE 1/4 SEC 5	T1S	12E	417137

38	Superior 225	2012	73739	NE 1/4 SEC 5	T1S	12E	417138
39	Superior 226	2012	73740	NE 1/4 SEC 5	T1S	12E	417139
40	Superior 227	2012	73741	NE 1/4 SEC 5	T1S	12E	417140
41	Superior 228	2012	73742	SE 1/4 SEC 5	T1S	12E	417141
42	Superior 229	2012	73743	SE 1/4 SEC 5	T1S	12E	417142
43	Superior 230	2012	73744	SE 1/4 SEC 5	T1S	12E	417143
44	Superior 231	2012	73745	SE 1/4 SEC 5	T1S	12E	417144
45	Superior 277	2012	73746	SE 1/4 SEC 5	T1S	12E	417145
46	Superior 278	2012	73747	SE 1/4 SEC 5	T1S	12E	417146
47	Superior 279	2012	73748	SE 1/4 SEC 5	T1S	12E	417147
48	Superior 280	2012	73749	SE 1/4 SEC 5	T1S	12E	417148
49	Superior 281	2012	73750	SE 1/4 SEC 5	T1S	12E	417149
50	Superior 282	2012	73751	SE 1/4 SEC 5	T1S	12E	417150
51	Superior 283	2012	73752	SE 1/4 SEC 5	T1S	12E	417151
52	Superior 284	2012	73753	SE 1/4 SEC 5	T1S	12E	417152
53	Superior 285	2012	73754	NW 1/4 SEC 9	T1S	12E	417153
54	Superior 286	2012	73755	NW 1/4 SEC 9	T1S	12E	417154
55	Superior 287	2012	73756	NW 1/4 SEC 9	T1S	12E	417155
56	Superior 288	2012	73757	NW 1/4 SEC 9	T1S	12E	417156
57	Superior 289	2012	73758	NE 1/4 SEC 9	T1S	12E	417157
58	Superior 290	2012	73759	NE 1/4 SEC 9	T1S	12E	417158
59	Superior 291	2012	73760	NE 1/4 SEC 9	T1S	12E	417159
60	Superior 292	2012	73761	NE 1/4 SEC 9	T1S	12E	417160
61	Superior 293	2012	73762	NE 1/4 SEC 9	T1S	12E	417161
62	Superior 294	2012	73763	NE 1/4 SEC 9	T1S	12E	417162
63	Superior 295	2012	73764	NW 1/4 SEC 10	T1S	12E	417163
64	Superior 296	2012	73765	NW 1/4 SEC 10	T1S	12E	417164
65	Superior 297	2012	73766	NW 1/4 SEC 10	T1S	12E	417165
66	Superior 298	2012	73767	NE 1/4 SEC 10	T1S	12E	417166
67	Superior 299	2012	73768	NE 1/4 SEC 10	T1S	12E	417167
68	Superior 300	2012	73769	NE 1/4 SEC 10	T1S	12E	417168
69	Superior 301	2012	73770	NE 1/4 SEC 10	T1S	12E	417169
70	Superior 312	2012	73771	NE 1/4 SEC 10	T1S	12E	417170
71	Superior 313	2012	73772	NE 1/4 SEC 10	T1S	12E	417171
72	Superior 314	2012	73773	NE 1/4 SEC 10	T1S	12E	417172
73	Superior 315	2012	73774	NE 1/4 SEC 10	T1S	12E	417173
74	Superior 316	2012	73775	NW 1/4 SEC 10	T1S	12E	417174
75	Superior 317	2012	73776	NW 1/4 SEC 10	T1S	12E	417175
76	Superior 318	2012	73777	NW 1/4 SEC 10	T1S	12E	417176
77	Superior 319	2012	73778	NW 1/4 SEC 10	T1S	12E	417177
78	Superior 320	2012	73779	NE 1/4 SEC 9	T1S	12E	417178
79	Superior 321	2012	73780	NE 1/4 SEC 9	T1S	12E	417179
80	Superior 322	2012	73781	NE 1/4 SEC 9	T1S	12E	417180
81	Superior 323	2012	73782	NE 1/4 SEC 9	T1S	12E	417181

82	Superior 324	2012	73783	NE 1/4 SEC 9	T1S	12E	417182
83	Superior 325	2012	73784	NW 1/4 SEC 9	T1S	12E	417183
84	Superior 326	2012	73785	NW 1/4 SEC 9	T1S	12E	417184
85	Superior 327	2012	73786	NW 1/4 SEC 9	T1S	12E	417185
86	Superior 328	2012	73787	NW 1/4 SEC 9	T1S	12E	417186
87	Superior 329	2012	73788	SW 1/4 SEC 9	T1S	12E	417187
88	Superior 330	2012	73789	SW 1/4 SEC 9	T1S	12E	417188
89	Superior 331	2012	73790	SW 1/4 SEC 9	T1S	12E	417189
90	Superior 332	2012	73791	SW 1/4 SEC 9	T1S	12E	417190
91	Superior 333	2012	73792	SE 14 SEC 9	T1S	12E	417191
92	Superior 334	2012	73793	SE 14 SEC 9	T1S	12E	417192
93	Superior 335	2012	73794	SE 14 SEC 9	T1S	12E	417193
94	Superior 336	2012	73795	SE 14 SEC 9	T1S	12E	417194
95	Superior 337	2012	73796	SE 14 SEC 9	T1S	12E	417195
96	Superior 338	2012	73797	SW 1/4 SEC 10	T1S	12E	417196
97	Superior 339	2012	73798	SW 1/4 SEC 10	T1S	12E	417197
98	Superior 340	2012	73799	SW 1/4 SEC 10	T1S	12E	417198
99	Superior 341	2012	73800	SW 1/4 SEC 10	T1S	12E	417199
100	Superior 342	2012	73801	NE 1/4 SEC 10	T1S	12E	417200
101	Superior 343	2012	73802	SE 1/4 SEC 10	T1S	12E	417201
102	Superior 344	2012	73803	SE 1/4 SEC 10	T1S	12E	417202
103	Superior 345	2012	73804	SE 1/4 SEC 10	T1S	12E	417203
104	Superior 348	2012	73805	NE 1/4 SEC 15	T1S	12E	417204
105	Superior 349	2012	73806	NE 1/4 SEC 15	T1S	12E	417205
106	Superior 350	2012	73807	NE 1/4 SEC 15	T1S	12E	417206
107	Superior 351	2012	73808	NE 1/4 SEC 15	T1S	12E	417207
108	Superior 352	2012	73809	NW 1/4 SEC 15	T1S	12E	417208
109	Superior 353	2012	73810	NW 1/4 SEC 15	T1S	12E	417209
110	Superior 354	2012	73811	NW 1/4 SEC 15	T1S	12E	417210
111	Superior 355	2012	73812	NW 1/4 SEC 15	T1S	12E	417211
112	Superior 356	2012	73813	NE 1/4 SEC 16	T1S	12E	417212
113	Superior 357	2012	73814	NE 1/4 SEC 16	T1S	12E	417213
114	Superior 358	2012	73815	NE 1/4 SEC 16	T1S	12E	417214
115	Superior 359	2012	73816	NE 1/4 SEC 16	T1S	12E	417215
116	Superior 360	2012	73817	NE 1/4 SEC 16	T1S	12E	417216
117	Superior 361	2012	73818	NW 1/4 SEC 16	T1S	12E	417217
118	Superior 362	2012	73819	NW 1/4 SEC 16	T1S	12E	417218
119	Superior 363	2012	73820	NW 1/4 SEC 16	T1S	12E	417219
120	Superior 364	2012	73821	NW 1/4 SEC 16	T1S	12E	417220
121	Superior 365	2012	73822	NW 1/4 SEC 16	T1S	12E	417221
122	Superior 366	2012	73823	NW 1/4 SEC 16	T1S	12E	417222
123	Superior 367	2012	73824	NW 1/4 SEC 16	T1S	12E	417223
124	Superior 368	2012	73825	NE 1/4 SEC 16	T1S	12E	417224
125	Superior 369	2012	73826	NE 1/4 SEC 16	T1S	12E	417225

126	Superior 370	2012	73827	NE 1/4 SEC 16	T1S	12E	417226
127	Superior 371	2012	73828	NE 1/4 SEC 16	T1S	12E	417227
128	Superior 372	2012	73829	NE 1/4 SEC 16	T1S	12E	417228
129	Superior 373	2012	73830	NE 1/4 SEC 16	T1S	12E	417229
130	Superior 374	2012	73831	NW 1/4 SEC 15	T1S	12E	417230
131	Superior 375	2012	73832	NW 1/4 SEC 15	T1S	12E	417231
132	Superior 376	2012	73833	NW 1/4 SEC 15	T1S	12E	417232
133	Superior 377	2012	73834	NE 1/4 SEC 15	T1S	12E	417233
134	Superior 378	2012	73835	NE 1/4 SEC 15	T1S	12E	417234
135	Superior 379	2012	73836	SW 1/4 SEC 15	T1S	12E	417235
136	Superior 380	2012	73837	SW 1/4 SEC 15	T1S	12E	417236
137	Superior 381	2012	73838	SW 1/4 SEC 15	T1S	12E	417237
138	Superior 382	2012	73839	SW 1/4 SEC 15	T1S	12E	417238
139	Superior 383	2012	73840	SE 1/4 SEC 16	T1S	12E	417239
140	Superior 384	2012	73841	SE 1/4 SEC 16	T1S	12E	417240
141	Superior 385	2012	73842	SE 1/4 SEC 16	T1S	12E	417241
142	Superior 386	2012	73843	SE 1/4 SEC 16	T1S	12E	417242
143	Superior 387	2012	73844	NE 1/4 SEC 16	T1S	12E	417243
144	Superior 388	2012	73845	SW 1/4 SEC 16	T1S	12E	417244
145	Superior 389	2012	73846	SW 1/4 SEC 16	T1S	12E	417245
146	Superior 390	2012	73847	SW 1/4 SEC 16	T1S	12E	417246
147	Superior 391	2012	73848	SW 1/4 SEC 16	T1S	12E	417247
148	Superior 392	2012	73849	NW 1/4 SEC 16	T1S	12E	417248
149	Superior 397	2012	73850	NE 1/4 SEC 15	T1S	12E	417249
150	Superior 398	2012	73851	NE 1/4 SEC 15	T1S	12E	417250
151	Superior 399	2012	73852	NE 1/4 SEC 15	T1S	12E	417251
152	Superior 400	2012	73853	SE 1/4 SEC 15	T1S	12E	417252
153	Superior 401	2012	73854	SE 1/4 SEC 15	T1S	12E	417253
154	Superior 402	2012	73855	SE 1/4 SEC 15	T1S	12E	417254
155	Superior 405	2012	73856	SE 1/4 SEC 15	T1S	12E	417255
156	Superior 406	2012	73857	SE 1/4 SEC 15	T1S	12E	417256
157	Superior 407	2012	73858	SE 1/4 SEC 15	T1S	12E	417257
158	Superior 408	2012	73859	SE 1/4 SEC 15	T1S	12E	417258
159	Superior 409	2012	73860	SW 1/4 SEC 15	T1S	12E	417259
160	Superior 410	2012	73861	SW 1/4 SEC 15	T1S	12E	417260
161	Superior 411	2012	73862	SW 1/4 SEC 15	T1S	12E	417261
162	Superior 412	2012	73863	SW 1/4 SEC 15	T1S	12E	417262
163	Superior 413	2012	73864	SE 1/4 SEC 16	T1S	12E	417263
164	Superior 414	2012	73865	SE 1/4 SEC 16	T1S	12E	417264
165	Superior 415	2012	73866	SE 1/4 SEC 16	T1S	12E	417265
166	Superior 416	2012	73867	SE 1/4 SEC 16	T1S	12E	417266
167	Superior 417	2012	73868	SE 1/4 SEC 16	T1S	12E	417267
168	Superior 418	2012	73869	SW 1/4 SEC 16	T1S	12E	417268
169	Superior 419	2012	73870	SW 1/4 SEC 16	T1S	12E	417269

170	Superior 420	2012	73871	SW 1/4 SEC 16	T1S	12E	417270
171	Superior 421	2012	73872	SW 1/4 SEC 16	T1S	12E	417271
172	Superior 422	2012	73873	SW 1/4 SEC 16	T1S	12E	417272
173	Superior 423	2012	73874	SW 1/4 SEC 16	T1S	12E	417273
174	Superior 424	2012	73875	SW 1/4 SEC 16	T1S	12E	417274
175	Superior 425	2012	73876	SW 1/4 SEC 16	T1S	12E	417275
176	Superior 426	2012	73877	SE 1/4 SEC 16	T1S	12E	417276
177	Superior 427	2012	73878	SE 1/4 SEC 16	T1S	12E	417277
178	Superior 428	2012	73879	SE 1/4 SEC 16	T1S	12E	417278
179	Superior 429	2012	73880	SE 1/4 SEC 16	T1S	12E	417279
180	Superior 430	2012	73881	SE 1/4 SEC 16	T1S	12E	417280
181	Superior 431	2012	73882	SW 1/4 SEC 15	T1S	12E	417281
182	Superior 432	2012	73883	SW 1/4 SEC 15	T1S	12E	417282
183	Superior 433	2012	73884	SW 1/4 SEC 15	T1S	12E	417283
184	Superior 434	2012	73885	SW 1/4 SEC 15	T1S	12E	417284
185	Superior 435	2012	73886	SE 1/4 SEC 15	T1S	12E	417285
186	Superior 436	2012	73887	SE 1/4 SEC 15	T1S	12E	417286
187	Superior 437	2012	73888	SE 1/4 SEC 15	T1S	12E	417287
188	Superior 438	2012	73889	SE 1/4 SEC 15	T1S	12E	417288
189	Superior 441	2012	73890	NE 1/4 SEC 22	T1S	12E	417289
190	Superior 442	2012	73891	NE 1/4 SEC 22	T1S	12E	417290
191	Superior 443	2012	73892	NE 1/4 SEC 22	T1S	12E	417291
192	Superior 444	2012	73893	NE 1/4 SEC 22	T1S	12E	417292
193	Superior 445	2012	73894	NW 1/4 SEC 22	T1S	12E	417293
194	Superior 446	2012	73895	NW 1/4 SEC 22	T1S	12E	417294
195	Superior 447	2012	73896	NW 1/4 SEC 22	T1S	12E	417295
196	Superior 448	2012	73897	NW 1/4 SEC 22	T1S	12E	417296
197	Superior 449	2012	73898	NE 1/4 SEC 21	T1S	12E	417297
198	Superior 450	2012	73899	NE 1/4 SEC 21	T1S	12E	417298
199	Superior 451	2012	73900	NE 1/4 SEC 21	T1S	12E	417299
200	Superior 452	2012	73901	NE 1/4 SEC 21	T1S	12E	417300
201	Superior 453	2012	73902	NE 1/4 SEC 21	T1S	12E	417301
202	Superior 454	2012	73903	NW 1/4 SEC 21	T1S	12E	417302
203	Superior 455	2012	73904	NW 1/4 SEC 21	T1S	12E	417303
204	Superior 456	2012	73905	NW 1/4 SEC 21	T1S	12E	417304
205	Superior 457	2012	73906	NW 1/4 SEC 21	T1S	12E	417305
206	Superior 458	2012	73907	SW 1/4 SEC 22	T1S	12E	417306
207	Superior 459	2012	73908	SW 1/4 SEC 22	T1S	12E	417307
208	Superior 460	2012	73909	SW 1/4 SEC 22	T1S	12E	417308
209	Superior 461	2012	73910	SW 1/4 SEC 22	T1S	12E	417309
210	Superior 462	2012	73911	NE 1/4 SEC 22	T1S	12E	417310
211	Superior 463	2012	73912	SE 1/4 SEC 22	T1S	12E	417311
212	Superior 464	2012	73913	SE 1/4 SEC 22	T1S	12E	417312
213	Superior 465	2012	73914	SE 1/4 SEC 22	T1S	12E	417313

214	Superior 466	2012	73915	SE 1/4 SEC 22	T1S	12E	417314
215	Superior 467	2012	73916	NE 1/4 SEC 27	T1S	12E	417315
216	Superior 468	2012	73917	NE 1/4 SEC 27	T1S	12E	417316
217	Superior 469	2012	73918	NE 1/4 SEC 27	T1S	12E	417317
218	Superior 470	2012	73919	NE 1/4 SEC 27	T1S	12E	417318
219	Superior 471	2012	73920	NE 1/4 SEC 27	T1S	12E	417319
220	Superior 472	2012	73921	NW 1/4 SEC 27	T1S	12E	417320
221	Superior 473	2012	73922	NW 1/4 SEC 27	T1S	12E	417321
222	Superior 474	2012	73923	NW 1/4 SEC 27	T1S	12E	417322
223	Superior 475	2012	73924	NW 1/4 SEC 27	T1S	12E	417323
224	Superior 476	2012	73925	NE 1/4 SEC 27	T1S	12E	417324
225	Superior 477	2012	73926	NE 1/4 SEC 27	T1S	12E	417325
226	Superior 478	2012	73927	NE 1/4 SEC 27	T1S	12E	417326
227	HC 1	2012	104632	NE 1/4 SEC 16	T1S	12E	419583
228	HC 2	2012	104633	NE 1/4 SEC 17	T1S	12E	419584
229	HC 3	2012	104634	NW 1/4 SEC 17	T1S	12E	419585
230	HC 4	2012	104635	NW 1/4 SEC 17	T1S	12E	419586
231	HC 5	2012	104636	NW 1/4 SEC 18	T1S	12E	419587
232	HC 6	2012	104637	NW 1/4 SEC 18	T1S	12E	419588
233	HC 7	2012	104638	NW 1/4 SEC 18	T1S	12E	419589
234	HC 8	2012	104639	NW 1/4 SEC 18	T1S	12E	419590
235	HC 9	2012	104640	NW 1/4 SEC 13	T1S	11E	419591
236	HC 10	2012	104641	NW 1/4 SEC 13	T1S	11E	419592
237	HC 11	2012	104642	NE 1/4 SEC 14	T1S	11E	419593
238	HC 12	2012	104643	NE 1/4 SEC 14	T1S	11E	419594
239	HC 13	2012	104644	NE 1/4 SEC 14	T1S	11E	419595
240	HC 14	2012	104645	NW 1/4 Sec 14	T1S	11E	419596
241	HC 15	2012	104646	NW 1/4 Sec 14	T1S	11E	419597
242	HC 16	2012	104647	NE 1/4 Sec 15	T1S	11E	419598
243	HC 17	2012	104648	NE 1/4 Sec 15	T1S	11E	419599
244	HC 18	2012	104649	NE 1/4 Sec 15	T1S	11E	419600
245	HC 19	2012	104650	NE 1/4 Sec 15	T1S	11E	419601
246	HC 20	2012	104651	NE 1/4 Sec 15	T1S	11E	419602
247	HC 21	2012	104652	NE 1/4 Sec 15	T1S	11E	419603
248	HC 22	2012	104653	NW 1/4 Sec 14	T1S	11E	419604
249	HC 23	2012	104654	NW 1/4 Sec 14	T1S	11E	419605
250	HC 24	2012	104655	NW 1/4 Sec 14	T1S	11E	419606
251	HC 25	2012	104656	NE 1/4 Sec 14	T1S	11E	419607
252	HC 26	2012	104657	NE 1/4 Sec 14	T1S	11E	419608
253	HC 27	2012	104658	NE 1/4 Sec 14	T1S	11E	419609
254	HC 28	2012	104659	NE 1/4 Sec 14	T1S	11E	419610
255	HC 29	2012	104660	NE 1/4 Sec 14	T1S	11E	419611
256	HC 30	2012	104661	NW 1/4 Sec 13	T1S	11E	419612
257	HC 31	2012	104662	NW 1/4 Sec 13	T1S	11E	419613

258	HC 32	2012	104663	NW 1/4 Sec 13	T1S	11E	419614
259	HC 33	2012	104664	NW 1/4 Sec 13	T1S	11E	419615
260	HC 34	2012	104665	NW 1/4 Sec 13	T1S	11E	419616
261	HC 35	2012	104666	NE 1/4 Sec 13	T1S	11E	419617
262	HC 36	2012	104667	NE 1/4 Sec 13	T1S	11E	419618
263	HC 37	2012	104668	NW 1/4 Sec 18	T1S	12E	419619
264	HC 38	2012	104669	NW 1/4 Sec 18	T1S	12E	419620
265	HC 39	2012	104670	NW 1/4 Sec 18	T1S	12E	419621
266	HC 40	2012	104671	NW 1/4 Sec 18	T1S	12E	419622
267	HC 41	2012	104672	NW 1/4 Sec 18	T1S	12E	419623
268	HC 42	2012	104673	NE 1/4 of Sec 18	T1S	12E	419624
269	HC 43	2012	104674	NE 1/4 of Sec 18	T1S	12E	419625
270	HC 44	2012	104675	NE 1/4 of Sec 18	T1S	12E	419626
271	HC 45	2012	104676	NE 1/4 of Sec 18	T1S	12E	419627
272	HC 46	2012	104677	NW 1/4 Sec 17	T1S	12E	419628
273	HC 47	2012	104678	NW 1/4 Sec 17	T1S	12E	419629
274	HC 48	2012	104679	NW 1/4 Sec 17	T1S	12E	419630
275	HC 49	2012	104680	NW 1/4 Sec 17	T1S	12E	419631
276	HC 50	2012	104681	NW 1/4 Sec 17	T1S	12E	419632
277	HC 51	2012	104682	NE 1/4 Sec 17	T1S	12E	419633
278	HC 52	2012	104683	NE 1/4 Sec 17	T1S	12E	419634
279	HC 53	2012	104684	NE 1/4 Sec 17	T1S	12E	419635
280	HC 54	2012	104685	NE 1/4 Sec 17	T1S	12E	419636
281	HC 55	2012	104686	NE 1/4 Sec 17	T1S	12E	419637
282	HC 56	2012	104687	NE 1/4 Sec 17	T1S	12E	419638
283	HC 57	2012	104688	NE 1/4 Sec 17	T1S	12E	419639
284	HC 58	2012	104689	NE 1/4 Sec 17	T1S	12E	419640
285	HC 59	2012	104690	SW 1/4 Sec 17	T1S	12E	419641
286	HC 60	2012	104691	NW 1/4 Sec 17	T1S	12E	419642
287	HC 61	2012	104692	NW 1/4 Sec 17	T1S	12E	419643
288	HC 62	2012	104693	NW 1/4 Sec 17	T1S	12E	419644
289	HC 63	2012	104694	NW 1/4 Sec 17	T1S	12E	419645
290	HC 64	2012	104695	SW 1/4 Sec 17	T1S	12E	419646
291	HC 65	2012	104696	NE 1/4 Sec 18	T1S	12E	419647
292	HC 66	2012	104697	NE 1/4 Sec 18	T1S	12E	419648
293	HC 67	2012	104698	NE 1/4 Sec 18	T1S	12E	419649
294	HC 68	2012	104699	SW 1/4 Sec 18	T1S	12E	419650
295	HC 69	2012	104700	NW 1/4 Sec 18	T1S	12E	419651
296	HC 70	2012	104701	NW 1/4 Sec 18	T1S	12E	419652
297	HC 71	2012	104702	NW 1/4 Sec 18	T1S	12E	419653
298	HC 72	2012	104703	NW 1/4 Sec 18	T1S	12E	419654
299	HC 73	2012	104704	NE 1/4 SEC 13	T1S	11E	419655
300	HC 74	2012	104705	NE 1/4 SEC 13	T1S	11E	419656
301	HC 75	2012	104706	NE 1/4 SEC 13	T1S	11E	419657

302	HC 76	2012	104707	NE 1/4 SEC 13	T1S	11E	419658
303	HC 77	2012	104708	SW 1/4 SEC 13	T1S	11E	419659
304	HC 78	2012	104709	NW 1/4 SEC 13	T1S	11E	419660
305	HC 79	2012	104710	NW 1/4 SEC 13	T1S	11E	419661
306	HC 80	2012	104711	NW 1/4 SEC 13	T1S	11E	419662
307	HC 81	2012	104712	NW 1/4 SEC 13	T1S	11E	419663
308	HC 82	2012	104713	NE 1/4 SEC 14	T1S	11E	419664
309	HC 83	2012	104714	NE 1/4 SEC 14	T1S	11E	419665
310	HC 84	2012	104715	NE 1/4 SEC 14	T1S	11E	419666
311	HC 85	2012	104716	NE 1/4 SEC 14	T1S	11E	419667
312	HC 86	2012	104717	NW 1/4 SEC 14	T1S	11E	419668
313	HC 87	2012	104718	NW 1/4 SEC 14	T1S	11E	419669
314	HC 88	2012	104719	NW 1/4 SEC 14	T1S	11E	419670
315	HC 89	2012	104720	NW 1/4 SEC 14	T1S	11E	419671
316	HC 90	2012	104721	NW 1/4 SEC 14	T1S	11E	419672
317	HC 91	2012	104722	NE 1/4 SEC 15	T1S	11E	419673
318	HC 92	2012	104723	NE 1/4 SEC 15	T1S	11E	419674
319	HC 93	2012	104724	NE 1/4 SEC 15	T1S	11E	419675
320	HC 94	2012	104725	NE 1/4 SEC 15	T1S	11E	419676
321	HC 95	2012	104726	SE 1/4 SEC 15	T1S	11E	419677
322	HC 96	2012	104727	NW 1/4 Sec 15	T1S	11E	419678
323	HC 97	2012	104728	NW 1/4 Sec 15	T1S	11E	419679
324	HC 98	2012	104729	SW 1/4 Sec 15	T1S	11E	419680
325	HC 99	2012	104730	SW 1/4 Sec 15	T1S	11E	419681
326	HC 100	2012	104731	SW 1/4 Sec 15	T1S	11E	419682
327	HC 101	2012	104732	SW 1/4 Sec 15	T1S	11E	419683
328	HC 102	2012	104733	SW 1/4 Sec 15	T1S	11E	419684
329	HC 103	2012	104734	SW 1/4 Sec 15	T1S	11E	419685
330	HC 104	2012	104735	SE 1/4 Sec 15	T1S	11E	419686
331	HC 105	2012	104736	SE 1/4 Sec 15	T1S	11E	419687
332	HC 106	2012	104737	SE 1/4 Sec 15	T1S	11E	419688
333	HC 107	2012	104738	SE 1/4 Sec 15	T1S	11E	419689
334	HC 108	2012	104739	SE 1/4 Sec 15	T1S	11E	419690
335	HC 109	2012	104740	SW 1/4 Sec 14	T1S	11E	419691
336	HC 110	2012	104741	SW 1/4 Sec 14	T1S	11E	419692
337	HC 111	2012	104742	SW 1/4 Sec 14	T1S	11E	419693
338	HC 112	2012	104743	SW 1/4 Sec 14	T1S	11E	419694
339	HC 113	2012	104744	SE 1/4 Sec 14	T1S	11E	419695
340	HC 114	2012	104745	SE 1/4 Sec 14	T1S	11E	419696
341	HC 115	2012	104746	SE 1/4 Sec 14	T1S	11E	419697
342	HC 116	2012	104747	SE 1/4 Sec 14	T1S	11E	419698
343	HC 117	2012	104748	SE 1/4 Sec 14	T1S	11E	419699
344	HC 118	2012	104749	SW 1/4 Sec 13	T1S	11E	419700
345	HC 119	2012	104750	SW 1/4 Sec 13	T1S	11E	419701

346	HC 120	2012	104751	SW 1/4 Sec 13	T1S	11E	419702
347	HC 121	2012	104752	SW 1/4 Sec 13	T1S	11E	419703
348	HC 122	2012	104753	SW 1/4 Sec 13	T1S	11E	419704
349	HC 123	2012	104754	SE 1/4 Sec 13	T1S	11E	419705
350	HC 124	2012	104755	SE 1/4 Sec 13	T1S	11E	419706
351	HC 125	2012	104756	SE 1/4 Sec 13	T1S	11E	419707
352	HC 126	2012	104757	SE 1/4 Sec 13	T1S	11E	419708
353	HC 127	2012	104758	SW 1/4 Sec 18	T1S	12E	419709
354	HC 128	2012	104759	SW 1/4 Sec 18	T1S	12E	419710
355	HC 129	2012	104760	SW 1/4 Sec 18	T1S	12E	419711
356	HC 130	2012	104761	SW 1/4 Sec 18	T1S	12E	419712
357	HC 131	2012	104762	SW 1/4 Sec 18	T1S	12E	419713
358	HC 132	2012	104763	SE 1/4 Sec 18	T1S	12E	419714
359	HC 133	2012	104764	SE 1/4 Sec 18	T1S	12E	419715
360	HC 134	2012	104765	SE 1/4 Sec 18	T1S	12E	419716
361	HC 135	2012	104766	SE 1/4 Sec 18	T1S	12E	419717
362	HC 136	2012	104767	SW 1/4 Sec 17	T1S	12E	419718
363	HC 137	2012	104768	SW 1/4 Sec 17	T1S	12E	419719
364	HC 138	2012	104769	SW 1/4 Sec 17	T1S	12E	419720
365	HC 139	2012	104770	SW 1/4 Sec 17	T1S	12E	419721
366	HC 140	2012	104771	SW 1/4 Sec 17	T1S	12E	419722
367	HC 141	2012	104772	NW 1/4 Sec 20	T1S	12E	419723
368	HC 142	2012	104773	NW 1/4 Sec 20	T1S	12E	419724
369	HC 143	2012	104774	NW 1/4 Sec 20	T1S	12E	419725
370	HC 144	2012	104775	NE 1/4 Sec 19	T1S	12E	419726
371	HC 145	2012	104776	NE 1/4 Sec 19	T1S	12E	419727
372	HC 146	2012	104777	NE 1/4 Sec 19	T1S	12E	419728
373	HC 147	2012	104778	NE 1/4 Sec 19	T1S	12E	419729
374	HC 148	2012	104779	NW 1/4 Sec 19	T1S	12E	419730
375	HC 149	2012	104780	NW 1/4 Sec 19	T1S	12E	419731
376	HC 150	2012	104781	NW 1/4 Sec 19	T1S	12E	419732
377	HC 151	2012	104782	NW 1/4 Sec 19	T1S	12E	419733
378	HC 152	2012	104783	NW 1/4 Sec 19	T1S	12E	419734
379	HC 153	2012	104784	NE 1/4 Sec 24	T1S	11E	419735
380	HC 154	2012	104785	NE 1/4 Sec 24	T1S	11E	419736
381	HC 155	2012	104786	NE 1/4 Sec 24	T1S	11E	419737
382	HC 156	2012	104787	NE 1/4 Sec 24	T1S	11E	419738
383	HC 157	2012	104788	NW 1/4 Sec 24	T1S	11E	419739
384	HC 158	2012	104789	NW 1/4 Sec 24	T1S	11E	419740
385	HC 159	2012	104790	NW 1/4 Sec 24	T1S	11E	419741
386	HC 160	2012	104791	NW 1/4 Sec 24	T1S	11E	419742
387	HC 161	2012	104792	NW 1/4 Sec 24	T1S	11E	419743
388	HC 162	2012	104793	NE 1/4 Sec 23	T1S	11E	419744
389	HC 163	2012	104794	NE 1/4 Sec 23	T1S	11E	419745

390	HC 164	2012	104795	NE 1/4 Sec 23	T1S	11E	419746
391	HC 165	2012	104796	NE 1/4 Sec 23	T1S	11E	419747
392	HC 166	2012	104797	NE 1/4 Sec 23	T1S	11E	419748
393	HC 167	2012	104798	NW 1/4 Sec 23	T1S	11E	419749
394	HC 168	2012	104799	NW 1/4 Sec 23	T1S	11E	419750
395	HC 169	2012	104800	NW 1/4 Sec 23	T1S	11E	419751
396	HC 170	2012	104801	NW 1/4 Sec 23	T1S	11E	419752
397	HC 171	2012	104802	NE 1/4 Sec 22	T1S	11E	419753
398	HC 172	2012	104803	NE 1/4 Sec 22	T1S	11E	419754
399	HC 173	2012	104804	NE 1/4 Sec 22	T1S	11E	419755
400	HC 174	2012	104805	NE 1/4 Sec 22	T1S	11E	419756
401	HC 175	2012	104806	SE 1/4 Sec 15	T1S	11E	419757
402	HC 176	2012	104807	SW 1/4 Sec 15	T1S	11E	419758
403	HC 177	2012	104808	NW 1/4 Sec 22	T1S	11E	419759
404	HC 178	2012	104809	NW 1/4 Sec 22	T1S	11E	419760
405	HC 179	2012	104810	NW 1/4 Sec 22	T1S	11E	419761
406	HC 180	2012	104811	NW 1/4 Sec 22	T1S	11E	419762
407	HC 181	2012	104812	NW 1/4 Sec 22	T1S	11E	419763
408	HC 182	2012	104813	NW 1/4 Sec 22	T1S	11E	419764
409	HC 183	2012	104814	NW 1/4 Sec 22	T1S	11E	419765
410	HC 184	2012	104815	NE 1/4 Sec 22	T1S	11E	419766
411	HC 185	2012	104816	NE 1/4 Sec 22	T1S	11E	419767
412	HC 186	2012	104817	NE 1/4 Sec 22	T1S	11E	419768
413	HC 187	2012	104818	NE 1/4 Sec 22	T1S	11E	419769
414	HC 188	2012	104819	NE 1/4 Sec 22	T1S	11E	419770
415	HC 189	2012	104820	NW 1/4 Sec 23	T1S	11E	419771
416	HC 190	2012	104821	NW 1/4 Sec 23	T1S	11E	419772
417	HC 191	2012	104822	NW 1/4 Sec 23	T1S	11E	419773
418	HC 192	2012	104823	NW 1/4 Sec 23	T1S	11E	419774
419	HC 193	2012	104824	NE 1/4 Sec 23	T1S	11E	419775
420	HC 194	2012	104825	NE 1/4 Sec 23	T1S	11E	419776
421	HC 195	2012	104826	NE 1/4 Sec 23	T1S	11E	419777
422	HC 196	2012	104827	NE 1/4 Sec 23	T1S	11E	419778
423	HC 197	2012	104828	NE 1/4 Sec 23	T1S	11E	419779
424	HC 198	2012	104829	NW 1/4 Sec 24	T1S	11E	419780
425	HC 199	2012	104830	NW 1/4 Sec 24	T1S	11E	419781
426	HC 200	2012	104831	NW 1/4 Sec 24	T1S	11E	419782
427	HC 201	2012	104832	NW 1/4 Sec 24	T1S	11E	419783
428	HC 202	2012	104833	NW 1/4 Sec 24	T1S	11E	419784
429	HC 203	2012	104834	NE 1/4 Sec 24	T1S	11E	419785
430	HC 204	2012	104835	NE 1/4 Sec 24	T1S	11E	419786
431	HC 205	2012	104836	NE 1/4 Sec 24	T1S	11E	419787
432	HC 206	2012	104837	NE 1/4 Sec 24	T1S	11E	419788
433	HC 207	2012	104838	NW 1/4 Sec 19	T1S	12E	419789

7

✓

434	HC 208	2012	104839	NW 1/4 Sec 19	T1S	12E	419790
435	HC 209	2012	104840	NW 1/4 Sec 19	T1S	12E	419791
436	HC 210	2012	104841	NW 1/4 Sec 19	T1S	12E	419792
437	HC 211	2012	104842	NW 1/4 Sec 19	T1S	12E	419793
438	HC 212	2012	104843	NE 1/4 Sec 19	T1S	12E	419794
439	HC 213	2012	104844	NE 1/4 Sec 19	T1S	12E	419795
440	HC 214	2012	104845	NE 1/4 Sec 19	T1S	12E	419796
441	HC 215	2012	104846	NE 1/4 Sec 19	T1S	12E	419797
442	HC 216	2012	104847	NW 1/4 Sec 20	T1S	12E	419798
443	HC 217	2012	104848	NW 1/4 Sec 20	T1S	12E	419799
444	HC 218	2012	104849	SW 1/4 Sec 20	T1S	12E	419800
445	HC 219	2012	104850	SW 1/4 Sec 20	T1S	12E	419801
446	HC 220	2012	104851	SE 1/4 Sec 19	T1S	12E	419802
447	HC 221	2012	104852	SE 1/4 Sec 19	T1S	12E	419803
448	HC 222	2012	104853	SE 1/4 Sec 19	T1S	12E	419804
449	HC 223	2012	104854	SE 1/4 Sec 19	T1S	12E	419805
450	HC 224	2012	104855	SE 1/4 Sec 19	T1S	12E	419806
451	HC 225	2012	104856	SW 1/4 Sec 19	T1S	12E	419807
452	HC 226	2012	104857	SW 1/4 Sec 19	T1S	12E	419808
453	HC 227	2012	104858	SW 1/4 Sec 19	T1S	12E	419809
454	HC 228	2012	104859	NW 1/4 Sec 19	T1S	12E	419810
455	HC 229	2012	104860	NE 1/4 Sec 24	T1S	11E	419811
456	HC 230	2012	104861	NE 1/4 Sec 24	T1S	11E	419812
457	HC 231	2012	104862	NE 1/4 Sec 24	T1S	11E	419813
458	HC 232	2012	104863	NE 1/4 Sec 24	T1S	11E	419814
459	HC 233	2012	104864	NE 1/4 Sec 24	T1S	11E	419815
460	HC 234	2012	104865	NW 1/4 Sec 24	T1S	11E	419816
461	HC 235	2012	104866	NW 1/4 Sec 24	T1S	11E	419817
462	HC 236	2012	104867	NW 1/4 Sec 24	T1S	11E	419818
463	HC 237	2012	104868	NW 1/4 Sec 24	T1S	11E	419819
464	HC 238	2012	104869	NE 1/4 Sec 23	T1S	11E	419820
465	HC 239	2012	104870	NE 1/4 Sec 23	T1S	11E	419821
466	HC 240	2012	104871	NE 1/4 Sec 23	T1S	11E	419822
467	HC 241	2012	104872	NE 1/4 Sec 23	T1S	11E	419823
468	HC 242	2012	104873	NW 1/4 Sec 23	T1S	11E	419824
469	HC 243	2012	104874	NW 1/4 Sec 23	T1S	11E	419825
470	HC 244	2012	104875	NW 1/4 Sec 23	T1S	11E	419826
471	HC 245	2012	104876	NW 1/4 Sec 23	T1S	11E	419827
472	HC 246	2012	104877	NW 1/4 Sec 23	T1S	11E	419828
473	HC 247	2012	104878	NE 1/4 Sec 22	T1S	11E	419829
474	HC 248	2012	104879	NE 1/4 Sec 22	T1S	11E	419830
475	HC 249	2012	104880	NE 1/4 Sec 22	T1S	11E	419831
476	HC 250	2012	104881	NE 1/4 Sec 22	T1S	11E	419832
477	HC 251	2012	104882	SE 1/4 Sec 22	T1S	11E	419833

478	HC 252	2012	104883	NW 1/4 Sec 22	T1S	11E	419834
479	HC 253	2012	104884	NW 1/4 Sec 22	T1S	11E	419835
480	HC 254	2012	104885	NW 1/4 Sec 22	T1S	11E	419836
481	HC 255	2012	104886	NW 1/4 Sec 22	T1S	11E	419837
482	HC 256	2012	104887	SW 1/4 Sec 22	T1S	11E	419838
483	HC 257	2012	104888	SW 1/4 Sec 22	T1S	11E	419839
484	HC 258	2012	104889	SW 1/4 Sec 22	T1S	11E	419840
485	HC 259	2012	104890	SW 1/4 Sec 22	T1S	11E	419841
486	HC 260	2012	104891	SE 1/4 Sec 22	T1S	11E	419842
487	HC 261	2012	104892	SE 1/4 Sec 22	T1S	11E	419843
488	HC 262	2012	104893	SE 1/4 Sec 22	T1S	11E	419844
489	HC 263	2012	104894	SE 1/4 Sec 22	T1S	11E	419845
490	HC 264	2012	104895	SE 1/4 Sec 22	T1S	11E	419846
491	HC 265	2012	104896	SW 1/4 Sec 23	T1S	11E	419847
492	HC 267	2012	104897	SW 1/4 Sec 23	T1S	11E	419848
493	HC 268	2012	104898	SW 1/4 Sec 23	T1S	11E	419849
494	HC 269	2012	104899	SW 1/4 Sec 23	T1S	11E	419850
495	HC 270	2012	104900	SE 1/4 Sec 23	T1S	11E	419851
496	HC 271	2012	104901	SE 1/4 Sec 23	T1S	11E	419852
497	HC 272	2012	104902	SE 1/4 Sec 23	T1S	11E	419853
498	HC 273	2012	104903	SE 1/4 Sec 23	T1S	11E	419854
499	HC 274	2012	104904	SE 1/4 Sec 23	T1S	11E	419855
500	HC 275	2012	104905	SW 1/4 Sec 24	T1S	11E	419856
501	HC 276	2012	104906	SW 1/4 Sec 24	T1S	11E	419857
502	HC 277	2012	104907	SW 1/4 Sec 24	T1S	11E	419858
503	HC 278	2012	104908	SW 1/4 Sec 24	T1S	11E	419859
504	HC 279	2012	104909	SW 1/4 Sec 24	T1S	11E	419860
505	HC 280	2012	104910	SE 1/4 Sec 24	T1S	11E	419861
506	HC 281	2012	104911	SE 1/4 Sec 24	T1S	11E	419862
507	HC 282	2012	104912	SE 1/4 Sec 24	T1S	11E	419863
508	HC 283	2012	104913	SE 1/4 Sec 24	T1S	11E	419864
509	HC 284	2012	104914	SW 1/4 Sec 19	T1S	12E	419865
510	HC 285	2012	104915	SW 1/4 Sec 19	T1S	12E	419866
511	HC 286	2012	104916	SW 1/4 Sec 20	T1S	12E	419867
512	HC 287	2012	104917	SW 1/4 Sec 20	T1S	12E	419868
513	HC 288	2012	104918	NW 1/4 Sec 30	T1S	12E	419869
514	HC 289	2012	104919	NW 1/4 Sec 30	T1S	12E	419870
515	HC 290	2012	104920	NW 1/4 Sec 30	T1S	12E	419871
516	HC 291	2012	104921	NW 1/4 Sec 25	T1S	11E	419872
517	HC 293	2012	104922	NW 1/4 Sec 25	T1S	11E	419873
518	HC 294	2012	104923	NW 1/4 Sec 25	T1S	11E	419874
519	HC 295	2012	104924	NW 1/4 Sec 25	T1S	11E	419875
520	HC 296	2012	104925	NW 1/4 Sec 25	T1S	11E	419876
521	HC 297	2012	104926	NW 1/4 Sec 25	T1S	11E	419877

522	HC 298	2012	104927	NW 1/4 Sec 25	T1S	11E	419878
523	HC 299	2012	104928	NW 1/4 Sec 25	T1S	11E	419879
524	HC 300	2012	104929	NW 1/4 Sec 25	T1S	11E	419880
525	HC 301	2012	104930	NE 1/4 Sec 26	T1S	11E	419881
526	HC 302	2012	104931	NE 1/4 Sec 26	T1S	11E	419882
527	HC 303	2012	104932	NE 1/4 Sec 26	T1S	11E	419883
528	HC 304	2012	104933	NE 1/4 Sec 26	T1S	11E	419884
529	HC 305	2012	104934	NE 1/4 Sec 26	T1S	11E	419885
530	HC 306	2012	104935	NW 1/4 Sec 26	T1S	11E	419886
531	HC 307	2012	104936	NW 1/4 Sec 26	T1S	11E	419887
532	HC 308	2012	104937	NW 1/4 Sec 26	T1S	11E	419888
533	HC 309	2012	104938	NW 1/4 Sec 26	T1S	11E	419889
534	HC 310	2012	104939	NE 1/4 Sec 27	T1S	11E	419890
535	HC 311	2012	104940	NE 1/4 Sec 27	T1S	11E	419891
536	HC 312	2012	104941	NE 1/4 Sec 27	T1S	11E	419892
537	HC 313	2012	104942	NE 1/4 Sec 27	T1S	11E	419893
538	HC 314	2012	104943	NW 1/4 Sec 27	T1S	11E	419894
539	HC 315	2012	104944	NW 1/4 Sec 27	T1S	11E	419895
540	HC 316	2012	104945	NW 1/4 Sec 27	T1S	11E	419896
541	HC 317	2012	104946	NW 1/4 Sec 27	T1S	11E	419897
542	HC 318	2012	104947	NW 1/4 Sec 27	T1S	11E	419898
543	HC 319	2012	104948	SW 1/4 Sec 27	T1S	11E	419899
544	HC 320	2012	104949	SW 1/4 Sec 27	T1S	11E	419900
545	HC 321	2012	104950	SW 1/4 Sec 27	T1S	11E	419901
546	HC 322	2012	104951	SW 1/4 Sec 27	T1S	11E	419902
547	HC 323	2012	104952	NE 1/4 Sec 27	T1S	11E	419903
548	HC 324	2012	104953	SE 1/4 Sec 27	T1S	11E	419904
549	HC 325	2012	104954	SE 1/4 Sec 27	T1S	11E	419905
550	HC 326	2012	104955	SE 1/4 Sec 27	T1S	11E	419906
551	HC 327	2012	104956	SE 1/4 Sec 27	T1S	11E	419907
552	HC 328	2012	104957	SW 1/4 Sec 26	T1S	11E	419908
553	HC 329	2012	104958	SW 1/4 Sec 26	T1S	11E	419909
554	HC 330	2012	104959	SW 1/4 Sec 26	T1S	11E	419910
555	HC 331	2012	104960	SW 1/4 Sec 26	T1S	11E	419911
556	HC 332	2012	104961	NE 1/4 Sec 26	T1S	11E	419912
557	HC 333	2012	104962	SE 1/4 Sec 26	T1S	11E	419913
558	HC 334	2012	104963	SE 1/4 Sec 26	T1S	11E	419914
559	HC 335	2012	104964	SE 1/4 Sec 26	T1S	11E	419915
560	HC 336	2012	104965	SE 1/4 Sec 26	T1S	11E	419916
561	HC 337	2012	104966	SW 1/4 Sec 25	T1S	11E	419917
562	HC 338	2012	104967	SW 1/4 Sec 25	T1S	11E	419918
563	HC 339	2012	104968	SW 1/4 Sec 25	T1S	11E	419919
564	HC 340	2012	104969	SW 1/4 Sec 25	T1S	11E	419920
565	HC 341	2012	104970	SE 1/4 Sec 25	T1S	11E	419921

566	HC 342	2012	104971	SE 1/4 Sec 25	T1S	11E	419922
567	HC 343	2012	104972	SE 1/4 Sec 25	T1S	11E	419923
568	HC 344	2012	104973	SE 1/4 Sec 25	T1S	11E	419924
569	HC 345	2012	104974	SE 1/4 Sec 25	T1S	11E	419925
570	HC 346	2012	104975	SW 1/4 Sec 30	T1S	12E	419926
571	HC 347	2012	104976	SW 1/4 Sec 30	T1S	12E	419927
572	HC 348	2012	104977	NW 1/4 Sec 30	T1S	12E	419928
573	HC 349	2012	104978	NW 1/4 Sec 30	T1S	12E	419929
574	HC 350	2012	104979	SW 1/4 Sec 30	T1S	12E	419930
575	HC 351	2012	104980	NE 1/4 Sec 30	T1S	12E	419931
576	HC 352	2012	104981	NE 1/4 Sec 30	T1S	12E	419932
577	HC 353	2012	104982	NE 1/4 Sec 30	T1S	12E	419933
578	HC 354	2012	104983	NE 1/4 Sec 30	T1S	12E	419934
579	HC 355	2012	104984	SE 1/4 Sec 30	T1S	12E	419935
580	HC 356	2012	104985	SE 1/4 Sec 30	T1S	12E	419936
581	HC 357	2012	104986	SE 1/4 Sec 30	T1S	12E	419937
582	HC 358	2012	104987	SE 1/4 Sec 30	T1S	12E	419938
583	HC 359	2012	104988	SW 1/4 Sec 30	T1S	12E	419939
584	HC 360	2012	104989	SW 1/4 Sec 30	T1S	12E	419940
585	HC 361	2012	104990	SW 1/4 Sec 30	T1S	12E	419941
586	HC 362	2012	104991	SW 1/4 Sec 30	T1S	12E	419942
587	HC 363	2012	104992	SW 1/4 Sec 30	T1S	12E	419943
588	HC 364	2012	104993	SE 1/4 Sec 25	T1S	11E	419944
589	HC 365	2012	104994	SE 1/4 Sec 25	T1S	11E	419945
590	HC 366	2012	104995	SE 1/4 Sec 25	T1S	11E	419946
591	HC 367	2012	104996	SE 1/4 Sec 25	T1S	11E	419947
592	HC 368	2012	104997	SW 1/4 Sec 25	T1S	11E	419948
593	HC 369	2012	104998	SW 1/4 Sec 25	T1S	11E	419949
594	HC 370	2012	104999	SW 1/4 Sec 25	T1S	11E	419950
595	HC 371	2012	105000	SW 1/4 Sec 25	T1S	11E	419951
596	HC 372	2012	105001	SW 1/4 Sec 25	T1S	11E	419952
597	HC 373	2012	105002	SE 1/4 Sec 26	T1S	11E	419953
598	HC 374	2012	105003	SE 1/4 Sec 26	T1S	11E	419954
599	HC 375	2012	105004	SE 1/4 Sec 26	T1S	11E	419955
600	HC 376	2012	105005	SE 1/4 Sec 26	T1S	11E	419956
601	HC 377	2012	105006	SE 1/4 Sec 26	T1S	11E	419957
602	HC 378	2012	105007	SW 1/4 Sec 26	T1S	11E	419958
603	HC 379	2012	105008	SW 1/4 Sec 26	T1S	11E	419959
604	HC 380	2012	105009	SW 1/4 Sec 26	T1S	11E	419960
605	HC 381	2012	105010	SW 1/4 Sec 26	T1S	11E	419961
606	HC 382	2012	105011	SE 1/4 Sec 27	T1S	11E	419962
607	HC 383	2012	105012	SE 1/4 Sec 27	T1S	11E	419963
608	HC 384	2012	105013	SE 1/4 Sec 27	T1S	11E	419964
609	HC 385	2012	105014	SE 1/4 Sec 27	T1S	11E	419965

610	HC 386	2012	105015	SE 1/4 Sec 27	T1S	11E	419966
611	HC 387	2012	105016	SW 1/4 Sec 27	T1S	11E	419967
612	HC 388	2012	105017	SW 1/4 Sec 27	T1S	11E	419968
613	HC 389	2012	105018	SW 1/4 Sec 27	T1S	11E	419969
614	HC 390	2012	105019	SW 1/4 Sec 27	T1S	11E	419970
615	HC 391	2012	105020	SW 1/4 Sec 27	T1S	11E	419971
616	HC 392	2012	105021	SW 1/4 Sec 27	T1S	11E	419972
617	HC 393	2012	105022	SW 1/4 Sec 27	T1S	11E	419973
618	HC 394	2012	105023	SW 1/4 Sec 27	T1S	11E	419974
619	HC 395	2012	105024	SE 1/4 Sec 27	T1S	11E	419975
620	HC 396	2012	105025	SE 1/4 Sec 27	T1S	11E	419976
621	HC 397	2012	105026	SE 1/4 Sec 27	T1S	11E	419977
622	HC 398	2012	105027	SE 1/4 Sec 27	T1S	11E	419978
623	HC 399	2012	105028	SE 1/4 Sec 27	T1S	11E	419979
624	HC 400	2012	105029	SW 1/4 Sec 26	T1S	11E	419980
625	HC 401	2012	105030	SW 1/4 Sec 26	T1S	11E	419981
626	HC 402	2012	105031	SW 1/4 Sec 26	T1S	11E	419982
627	HC 403	2012	105032	SW 1/4 Sec 26	T1S	11E	419983
628	HC 405	2012	105033	SE 1/4 Sec 26	T1S	11E	419984
629	HC 406	2012	105034	SE 1/4 Sec 26	T1S	11E	419985
630	HC 407	2012	105035	SE 1/4 Sec 26	T1S	11E	419986
631	HC 408	2012	105036	SE 1/4 Sec 26	T1S	11E	419987
632	HC 409	2012	105037	SE 1/4 Sec 26	T1S	11E	419988
633	HC 410	2012	105038	SW 1/4 Sec 25	T1S	11E	419989
634	HC 411	2012	105039	SW 1/4 Sec 25	T1S	11E	419990
635	HC 412	2012	105040	SW 1/4 Sec 25	T1S	11E	419991
636	HC 413	2012	105041	SW 1/4 Sec 25	T1S	11E	419992
637	HC 414	2012	105042	SW 1/4 Sec 25	T1S	11E	419993
638	HC 415	2012	105043	SE 1/4 Sec 25	T1S	11E	419994
639	HC 416	2012	105044	SE 1/4 Sec 25	T1S	11E	419995
640	HC 417	2012	105045	SE 1/4 Sec 25	T1S	11E	419996
641	HC 418	2012	105046	SE 1/4 Sec 25	T1S	11E	419997
642	HC 419	2012	105047	SW 1/4 Sec 30	T1S	12E	419998
643	HC 420	2012	105048	SW 1/4 Sec 30	T1S	12E	419999
644	HC 421	2012	105049	SW 1/4 Sec 30	T1S	12E	420000
645	HC 422	2012	105050	SW 1/4 Sec 30	T1S	12E	420001
646	HC 423	2012	105051	SW 1/4 Sec 30	T1S	12E	420002
647	HC 424	2012	105052	SE 1/4 Sec 30	T1S	12E	420003
648	HC 425	2012	105053	SE 1/4 Sec 30	T1S	12E	420004
649	HC 426	2012	105054	SE 1/4 Sec 30	T1S	12E	420005
650	HC 427	2012	105055	SE 1/4 Sec 30	T1S	12E	420006
651	HC 428	2012	105056	NW 1/4 Sec 31	T1S	12E	420007
652	HC 429	2012	105057	NW 1/4 Sec 31	T1S	12E	420008
653	HC 430	2012	105058	NW 1/4 Sec 31	T1S	12E	420009

654	HC 431	2012	105059	NE 1/4 Sec 36	T1S	11E	420010
655	HC 432	2012	105061	NE 1/4 Sec 36	T1S	11E	420011
656	HC 433	2012	105062	NE 1/4 Sec 36	T1S	11E	420012
657	HC 434	2012	105063	NE 1/4 Sec 36	T1S	11E	420013
658	HC 435	2012	105064	NW 1/4 Sec 36	T1S	11E	420014
659	HC 436	2012	105065	NW 1/4 Sec 36	T1S	11E	420015
660	HC 437	2012	105066	NW 1/4 Sec 36	T1S	11E	420016
661	HC 438	2012	105067	NW 1/4 Sec 36	T1S	11E	420017
662	HC 439	2012	105068	NW 1/4 Sec 36	T1S	11E	420018
663	HC 440	2012	105069	NE 1/4 Sec 35	T1S	11E	420019
664	HC 441	2012	105070	NE 1/4 Sec 35	T1S	11E	420020
665	HC 442	2012	105071	NE 1/4 Sec 35	T1S	11E	420021
666	HC 443	2012	105072	NE 1/4 Sec 35	T1S	11E	420022
667	HC 444	2012	105073	NE 1/4 Sec 35	T1S	11E	420023
668	HC 445	2012	105074	NW 1/4 Sec 35	T1S	11E	420024
669	HC 446	2012	105075	NW 1/4 Sec 35	T1S	11E	420025
670	HC 447	2012	105076	NW 1/4 Sec 35	T1S	11E	420026
671	HC 448	2012	105077	NW 1/4 Sec 35	T1S	11E	420027
672	HC 449	2012	105078	NW 1/4 Sec 35	T1S	11E	420028
673	HC 450	2012	105079	SE 1/4 Sec 35	T1S	11E	420029
674	HC 451	2012	105080	SE 1/4 Sec 35	T1S	11E	420030
675	HC 452	2012	105081	SE 1/4 Sec 35	T1S	11E	420031
676	HC 453	2012	105082	SW 1/4 Sec 36	T1S	11E	420032
677	HC 454	2012	105083	SW 1/4 Sec 36	T1S	11E	420033
678	HC 455	2012	105084	SW 1/4 Sec 36	T1S	11E	420034
679	HC 456	2012	105085	SW 1/4 Sec 36	T1S	11E	420035
680	HC 457	2012	105086	SE 1/4 Sec 36	T1S	11E	420036
681	HC 458	2012	105087	SE 1/4 Sec 36	T1S	11E	420037
682	HC 459	2012	105088	SE 1/4 Sec 36	T1S	11E	420038
683	HC 460	2012	105089	SE 1/4 Sec 36	T1S	11E	420039
684	HC 461	2012	105090	SE 1/4 Sec 36	T1S	11E	420040
685	HC 462	2012	105091	SW 1/4 Sec 31	T1S	12E	420041
686	HC 463	2012	105092	SW 1/4 Sec 31	T1S	12E	420042
687	HC 464	2012	105093	SW 1/4 Sec 31	T1S	12E	420043
688	HC 465	2012	105094	SW 1/4 Sec 31	T1S	12E	420044
689	HC 466	2012	105095	SW 1/4 Sec 31	T1S	12E	420045
690	HC 467	2012	105096	SW 1/4 Sec 31	T1S	12E	420046
691	HC 468	2012	105097	SE 1/4 Sec 36	T1S	11E	420047
692	HC 469	2012	105098	SE 1/4 Sec 36	T1S	11E	420048
693	HC 470	2012	105099	SE 1/4 Sec 36	T1S	11E	420049
694	HC 471	2012	105100	SE 1/4 Sec 36	T1S	11E	420050
695	HC 472	2012	105101	SW 1/4 Sec 36	T1S	11E	420051
696	HC 473	2012	105102	SW 1/4 Sec 36	T1S	11E	420052
697	HC 474	2012	105103	SW 1/4 Sec 36	T1S	11E	420053

698	HC 475	2012	105104	SW 1/4 Sec 36	T1S	11E	420054
699	HC 476	2012	105105	SW 1/4 Sec 36	T1S	11E	420055
700	HC 477	2012	105106	SE 1/4 Sec 35	T1S	11E	420056
701	HC 481	2012	105107	NW 1/4 Sec 30	T1S	12E	420057
702	HC 482	2012	105108	SW 1/4 Sec 20	T1S	12E	420058
703	HC 483	2012	105109	NW 1/4 Sec 20	T1S	12E	420059
704	HC 484	2012	105110	NW 1/4 Sec 20	T1S	12E	420060
705	HC 485	2012	105111	SE 1/4 Sec 17	T1S	12E	420061
706	HC 486	2012	105112	SW 1/4 Sec 20	T1S	12E	420062
707	HC 487	2012	105113	NE 1/4 Sec 13	T1S	11E	420063
708	HC 488	2012	105060	NE 1/4 Sec 13	T1S	11E	420064
709	Smashley 1	2013	64159	NE 1/4 Section 1	2S	11E	424465
710	Smashley 2	2013	64160	NW 1/4 Section 1	2S	11E	424466
711	Smashley 13	2013	64171	NE 1/4 Section 3	2S	11E	424477
712	Smashley 14	2013	64172	SE 1/4 Section 3	2S	11E	424478
713	Smashley 15	2013	64173	SW 1/4 Section 2	2S	11E	424479
714	Smashley 16	2013	64174	SW 1/4 Section 2	2S	11E	424480
715	Smashley 17	2013	64175	SE 1/4 Section 2	2S	11E	424481
716	Smashley 18	2013	64176	SE 1/4 Section 2	2S	11E	424482
717	Smashley 21	2013	64179	SE 1/4 Section 2	2S	11E	424485
718	Smashley 22	2013	64180	SE 1/4 Section 2	2S	11E	424486
719	Smashley 23	2013	64181	SW 1/4 Section 1	2S	11E	424487
720	Smashley 32	2013	64190	SW 1/4 Section 6	2S	12E	424496
721	Smashley 33	2013	64191	SW 1/4 Section 6	2S	12E	424497
722	Smashley 34	2013	64192	SE 1/4 Section 6	2S	12E	424498
723	Smashley 35	2013	64193	SE 1/4 Section 6	2S	12E	424499
724	Smashley 36	2013	64194	SE 1/4 Section 6	2S	12E	424500
725	Smashley 37	2013	64195	NW 1/4 Section 6	2S	12E	424501
726	Smashley 38	2013	64196	NW 1/4 Section 6	2S	12E	424502
727	Smashley 39	2013	64197	NE 1/4 Section 6	2S	12E	424503
728	Smashley 40	2013	64198	NE 1/4 Section 6	2S	12E	424504
729	Smashley 45	2013	64203	NW 1/4 Section 6	2S	12E	424509
730	Smashley 46	2013	64204	NW 1/4 Section 6	2S	12E	424510
731	Smashley 47	2013	64205	NW 1/4 Section 6	2S	12E	424511
732	Smashley 48	2013	64206	NE 1/4 Section 6	2S	12E	424512
733	Smashley 49	2013	64207	NE 1/4 Section 6	2S	12E	424513
734	Smashley 50	2013	64208	NE 1/4 Section 1	2S	11E	424514
735	Smashley 51	2013	64209	NE 1/4 Section 1	2S	11E	424515
736	Smashley 52	2013	64210	NW 1/4 Section 1	2S	11E	424516
737	Smashley 53	2013	64211	NW 1/4 Section 1	2S	11E	424517
738	Smashley 54	2013	64212	NE 1/4 Section 1	2S	11E	424518
739	Smashley 55	2013	64213	NE 1/4 Section 1	2S	11E	424519
740	Smashley 56	2013	64214	NW 1/4 Section 1	2S	11E	424520
741	Smashley 57	2013	64215	NW 1/4 Section 1	2S	11E	424521

742	Smashley 58	2013	64216	NW 1/4 Section 1	2S	11E	424522
743	Smashley 59	2013	64217	NE 1/4 Section 2	2S	11E	424523
744	Smashley 60	2013	64218	NE 1/4 Section 2	2S	11E	424524
745	Smashley 61	2013	64219	NW 1/4 Section 2	2S	11E	424525
746	Smashley 62	2013	64220	NW 1/4 Section 2	2S	11E	424526
747	Smashley 63	2013	64221	NE 1/4 Section 2	2S	11E	424527
748	Smashley 64	2013	64222	NE 1/4 Section 2	2S	11E	424528
749	Smashley 65	2013	64223	NW 1/4 Section 2	2S	11E	424529
750	Smashley 66	2013	64224	NW 1/4 Section 2	2S	11E	424530
751	Smashley 67	2013	64225	NE 1/4 Section 3	2S	11E	424531
752	Smashley 68	2013	64226	SE 1/4 Section 3	2S	11E	424532
753	Smashley 69	2013	64227	SW 1/4 Section 2	2S	11E	424533
754	Smashley 70	2013	64228	SW 1/4 Section 2	2S	11E	424534
755	Smashley 71	2013	64229	SE 1/4 Section 2	2S	11E	424535
756	Smashley 72	2013	64230	SE 1/4 Section 2	2S	11E	424536
757	Smashley 73	2013	64231	SW 1/4 Section 2	2S	11E	424537
758	Smashley 74	2013	64232	SW 1/4 Section 2	2S	11E	424538
759	Smashley 75	2013	64233	SE 1/4 Section 2	2S	11E	424539
760	Smashley 76	2013	64234	SE 1/4 Section 2	2S	11E	424540
761	Smashley 77	2013	64235	SE 1/4 Section 2	2S	11E	424541
762	Smashley 78	2013	64236	NE 1/4 Section 35	1S	11E	424542
763	Smashley 79	2013	64237	NE 1/4 Section 35	1S	11E	424543
764	Smashley 81	2013	64239	SW 1/4 Section 35	1S	11E	424545
765	Smashley 82	2013	64240	SW 1/4 Section 35	1S	11E	424546
766	Smashley 83	2013	64241	SE 1/4 Section 36	1S	11E	424547
767	Smashley 84	2013	64242	SE 1/4 Section 36	1S	11E	424548
768	Smashley 85	2013	64243	SE 1/4 Section 36	1S	11E	424549
769	Smashley 86	2013	64244	SE 1/4 Section 36	1S	11E	424550
770	Smashley 87	2013	64245	SW 1/4 Section 36	1S	11E	424551
771	Smashley 88	2013	64246	SW 1/4 Section 36	1S	11E	424552
772	Smashley 89	2013	64247	SE 1/4 Section 35	1S	11E	424553
773	Smashley 91	2013	64249	NW 1/4 Section 2	2S	11E	424555
774	Wiley Bill #1	2007	8407	NE1/4 Section 13	1 S	13 E	377139
775	Wiley Bill #2	2007	8408	SW1/4 Section 13	1 S	13 E	377140
776	Wiley Bill #3	2007	8409	SW1/4 Section 13	1 S	13 E	377141
777	Wiley Bill #4	2007	8410	SE1/4 Section 13	1 S	13 E	377142
778	Wiley Bill #5	2007	8411	SE1/4 Section 13	1 S	13 E	377143
779	Wiley Bill #6	2007	8412	SE1/4 Section 13	1 S	13 E	377144
780	Wiley Bill #7	2007	8413	SE1/4 Section 13	1 S	13 E	377145
781	Wiley Bill #8	2007	8414	SE1/4 & NE1/4 Sec 13	1 S	13 E	377146
782	Wiley Bill #9	2007	8415	NE1/4 Section 13	1 S	13 E	377147
783	Wiley Bill #10	2007	8416	NE1/4 Section 13	1 S	13 E	377148
784	Wiley Bill #11	2007	8417	SE1/4 Section 13	1 S	13 E	377149
785	Wiley Bill #12	2007	8418	NE1/4 & SE1/4 Sec 13	1 S	13 E	377150

786	Wiley Bill #13	2007	8419	SW1/4 Sectin 18	1 S	14 E	377151
787	Wiley Bill #14	2007	8420	NW1/4 & SW1/4 Sec18	1 S	14 E	377152
788	Wiley Bill #15	2007	8421	SW1/4 Section 18	1 S	14 E	377153
789	Wiley Bill #16	2007	8422	NW1/4 & SW1/4 Sec18	1 S	14 E	377154
790	Wiley Bill #17	2007	8423	SW1/4 Section18	1 S	14 E	377155
791	Wiley Bill #18	2007	8424	NW1/4 & SW1/4 Sec18	1 S	14 E	377156
792	Wiley Bill #19	2007	8425	NW1/4 & SW1/4 Sec18	1 S	14 E	377157
793	Wiley Bill #21	2007	8426	NW1/4 Section 18	1 S	14 E	377158
794	Wiley Bill #22	2007	8427	NW1/4 Section 18	1 S	14 E	377159
795	Wiley Bill #23	2007	8428	NW1/4 Section 18	1 S	14 E	377160
796	Wiley Bill #24	2007	8429	NW1/4 Section 18	1 S	14 E	377161
797	Wiley Bill #28	2007	1030	SW1/4 Section 18	1 S	14 E	377165
798	Wiley Bill #29	2007	1031	NE1/4 Section 18	1 S	14 E	377166
799	Smashley 101	2014	38100	Section 1 NE 1/4	1S	11E	428432
800	Smashley 102	2014	38101	Section 1 NW 1/4	1S	11E	428433
801	Smashley 113	2014	38102	Section 3 NE 1/4	1S	11E	428434
802	Smashley 114	2014	38103	Section 3 NE 1/4	1S	11E	428435
803	Smashley 115	2014	38104	Section 2 NW 1/4	1S	11E	428436
804	Smashley 116	2014	38105	Section 2 NW 1/4	1S	11E	428437
805	Smashley 117	2014	38106	Section 2 NE 1/4	1S	11E	428438
806	Smashley 121	2014	38108	Section 2 NE 1/4	1S	11E	428440
807	Smashley 122	2014	38109	Section 2 NE 1/4	1S	11E	428441
808	Smashley 123	2014	38110	Section 2 NE 1/4	1S	11E	428442
809	Smashley 131	2014	38111	Section 6 NW 1/4	1S	12E	428443
810	Smashley 132	2014	38112	Section 6 NW 1/4	1S	12E	428444
811	Smashley 133	2014	38113	Section 6 NW 1/4	1S	12E	428445
812	Smashley 134	2014	38114	Section 6 NE 1/4	1S	12E	428446
813	Smashley 135	2014	38115	Section 6 NE 1/4	1S	12E	428447
814	Smashley 136	2014	38116	Section 6 SW 1/4	1S	12E	428448
815	Smashley 137	2014	38117	Section 6 NW 1/4	1S	12E	428449
816	Smashley 138	2014	38118	Section 6 NW 1/4	1S	12E	428450
817	Smashley 139	2014	38119	Section 6 NE 1/4	1S	12E	428451
818	Smashley 140	2014	38120	Section 6 NE 1/4	1S	12E	428452
819	Smashley 149	2014	38121	Section 6 SW 1/4	1S	12E	428453
820	Smashley 150	2014	38122	Section 1 NE 1/4	1S	11E	428454
821	Smashley 151	2014	38123	Section 1 SE 1/4	1S	11E	428455
822	Smashley 152	2014	38124	Section 1 SW 1/4	1S	11E	428456
823	Smashley 153	2014	38125	Section 1 SW 1/4	1S	11E	428457
824	Smashley 154	2014	38126	Section 1 SE 1/4	1S	11E	428458
825	Smashley 155	2014	38127	Section 1 SE 1/4	1S	11E	428459
826	Smashley 156	2014	38128	Section 1 SW 1/4	1S	11E	428460
827	Smashley 157	2014	38129	Section 1 SW 1/4	1S	11E	428461
828	Smashley 158	2014	38130	Section 1 SW 1/4	1S	11E	428462
829	Supie 1	2012	20306	NW1/4 Section 27	1S	12E	414403

830	Supie 2	2012	20307	NE 1/4 Section 27	1S	12E	414404
831	Supie 3	2012	20308	NE 1/4 Section 27	1S	12E	414405
832	Supie 4	2012	20309	NW 1/4 Section 26	1S	12E	414406
833	Supie 5	2012	20310	NW 1/4 Section 26	1S	12E	414407
834	Supie 6	2012	20311	NW 1/4 Section 26	1S	12E	414408
835	Supie 7	2012	20312	NW 1/4 Section 26	1S	12E	414409
836	Supie 8	2012	20313	NE 1/4 Section 27	1S	12E	414410
837	Supie 9	2012	20314	NE 1/4 Section 27	1S	12E	414411
838	Supie 10	2012	20315	NE 1/4 Section 27	1S	12E	414412
839	Supie 11	2012	20316	NE 1/4 Section 27	1S	12E	414413
840	Supie 12	2012	20317	NW 1/4 Section 27	1S	12E	414414
841	Supie 13	2012	20318	NW 1/4 Section 26	1S	12E	414415
842	Supie 14	2012	20319	NE 1/4 Section 26	1S	12E	414416
843	Supie 15	2012	20320	NE 1/4 Section 26	1S	12E	414417
844	Supie 16	2012	20321	NW 1/4 Section 26	1S	12E	414418
845	Supie 17	2012	20322	NW 1/4 Section 26	1S	12E	414419
846	Supie 18	2012	20323	NE 1/4 Section 26	1S	12E	414420
847	Supie 19	2012	20324	NE 1/4 Section 26	1S	12E	414421
848	Supie 20	2012	20325	NW 1/4 Section 26	1S	12E	414422
849	Supie 21	2012	20326	SW 1/4 Section 27	1S	12E	414423
850	Supie 22	2012	20327	SW 1/4 Section 27	1S	12E	414424
851	Supie 23	2013	9777	NE 1/4 Section 23	1S	12E	420976
852	Supie 24	2013	9778	SE 1/4 Section 23	1S	12E	420977
853	Supie 25	2013	9779	SE 1/4 Section 23	1S	12E	420978
854	Supie 26	2013	9780	SE 1/4 Section 23	1S	12E	420979
855	Supie 27	2013	9781	SW 1/4 Section 24	1S	12E	420980
856	Supie 28	2013	9782	SE 1/4 Section 23	1S	12E	420981
857	Supie 29	2013	9783	SE 1/4 Section 23	1S	12E	420982
858	Supie 30	2013	9784	SE 1/4 Section 23	1S	12E	420983
859	Supie 31	2013	9785	SW 1/4 Section 23	1S	12E	420984
860	Supie 32	2013	9786	SW 1/4 Section 23	1S	12E	420985
861	Supie 33	2013	9787	SE 1/4 Section 23	1S	12E	420986
862	Supie 34	2013	9788	SE 1/4 Section 23	1S	12E	420987
863	Supie 35	2013	9789	SE 1/4 Section 23	1S	12E	420988
864	Supie 36	2013	9790	SE 1/4 Section 23	1S	12E	420989
865	Supie 37	2013	9791	SW 1/4 Section 23	1S	12E	420990
866	Supie 38	2013	9792	SW 1/4 Section 23	1S	12E	420991
867	HC 489	2013	9667	NW 1/4 Section 5	1S	12E	420866
868	HC 490	2013	9668	NW 1/4 Section 5	1S	12E	420867
869	HC 491	2013	9669	NW 1/4 Section 5	1S	12E	420868
870	HC 492	2013	9670	NW 1/4 Section 5	1S	12E	420869
871	HC 493	2013	9671	NE 1/4 Section 6	1S	12E	420870
872	HC 494	2013	9672	NE 1/4 Section 6	1S	12E	420871
873	HC 495	2013	9673	NE 1/4 Section 6	1S	12E	420872

874	HC 496	2013	9674	NE 1/4 Section 6	1S	12E	420873
875	HC 497	2013	9675	NW 1/4 Section 6	1S	12E	420874
876	HC 498	2013	9676	NW 1/4 Section 6	1S	12E	420875
877	HC 499	2013	9677	NW 1/4 Section 6	1S	12E	420876
878	HC 500	2013	9678	NW 1/4 Section 6	1S	12E	420877
879	HC 501	2013	9679	NW 1/4 Section 6	1S	12E	420878
880	HC 502	2013	9680	NE 1/4 Section 1	1S	12E	420879
881	HC 503	2013	9681	NE 1/4 Section 1	1S	12E	420880
882	HC 504	2013	9682	NW 1/4 Section 6	1S	12E	420881
883	HC 505	2013	9683	NW 1/4 Section 6	1S	12E	420882
884	HC 506	2013	9684	NW 1/4 Section 6	1S	12E	420883
885	HC 507	2013	9685	NW 1/4 Section 6	1S	12E	420884
886	HC 508	2013	9686	NE1/4 Section 6	1S	12E	420885
887	HC 509	2013	9687	NE1/4 Section 6	1S	12E	420886
888	HC 510	2013	9688	NE1/4 Section 6	1S	12E	420887
889	HC 511	2013	9689	NE1/4 Section 6	1S	12E	420888
890	HC 512	2013	9690	NE1/4 Section 6	1S	12E	420889
891	HC 513	2013	9691	NW 1/4 Section 5	1S	12E	420890
892	HC 514	2013	9692	NW 1/4 Section 5	1S	12E	420891
893	HC 515	2013	9693	NW 1/4 Section 5	1S	12E	420892
894	HC 516	2013	9694	NW 1/4 Section 5	1S	12E	420893
895	HC 517	2013	9695	SW 1/4 Section 5	1S	12E	420894
896	HC 518	2013	9696	SW 1/4 Section 5	1S	12E	420895
897	HC 519	2013	9697	SW 1/4 Section 5	1S	12E	420896
898	HC 520	2013	9698	SW 1/4 Section 5	1S	12E	420897
899	HC 521	2013	9699	SE 1/4 Section 6	1S	12E	420898
900	HC 522	2013	9700	SE 1/4 Section 6	1S	12E	420899
901	HC 523	2013	9701	SE 1/4 Section 6	1S	12E	420900
902	HC 524	2013	9702	SE 1/4 Section 6	1S	12E	420901
903	HC 525	2013	9703	SW 1/4 Section 6	1S	12E	420902
904	HC 526	2013	9704	SW 1/4 Section 6	1S	12E	420903
905	HC 527	2013	9705	SW 1/4 Section 6	1S	12E	420904
906	HC 528	2013	9706	SW 1/4 Section 6	1S	12E	420905
907	HC 529	2013	9707	SW 1/4 Section 6	1S	12E	420906
908	HC 530	2013	9708	SE 1/4 Section 1	1S	12E	420907
909	HC 531	2013	9709	NE 1/4 Section 12	1S	12E	420908
910	HC 532	2013	9710	NW 1/4 Section 7	1S	12E	420909
911	HC 533	2013	9711	NW 1/4 Section 7	1S	12E	420910
912	HC 534	2013	9712	NW 1/4 Section 7	1S	12E	420911
913	HC 535	2013	9713	NW 1/4 Section 7	1S	12E	420912
914	HC 536	2013	9714	NW 1/4 Section 7	1S	12E	420913
915	HC 537	2013	9715	NE 1/4 Section 7	1S	12E	420914
916	HC 538	2013	9716	NE 1/4 Section 7	1S	12E	420915
917	HC 539	2013	9717	NE 1/4 Section 7	1S	12E	420916

918	HC 540	2013	9718	NE 1/4 Section 7	1S	12E	420917
919	HC 541	2013	9719	NW 1/4 Section 8	1S	12E	420918
920	HC 542	2013	9720	NW 1/4 Section 8	1S	12E	420919
921	HC 543	2013	9721	NW 1/4 Section 8	1S	12E	420920
922	HC 544	2013	9722	NW 1/4 Section 8	1S	12E	420921
923	HC 545	2013	9723	NE 1/4 Section 8	1S	12E	420922
924	HC 546	2013	9724	NE 1/4 Section 8	1S	12E	420923
925	HC 547	2013	9725	NE 1/4 Section 8	1S	12E	420924
926	HC 548	2013	9726	NE 1/4 Section 8	1S	12E	420925
927	HC 549	2013	9727	NE 1/4 Section 8	1S	12E	420926
928	HC 550	2013	9728	NW 1/4 Section 8	1S	12E	420927
929	HC 551	2013	9729	NW 1/4 Section 8	1S	12E	420928
930	HC 552	2013	9730	NW 1/4 Section 8	1S	12E	420929
931	HC 553	2013	9731	NW 1/4 Section 8	1S	12E	420930
932	HC 554	2013	9732	NE 1/4 Section 7	1S	12E	420931
933	HC 555	2013	9733	NE 1/4 Section 7	1S	12E	420932
934	HC 556	2013	9734	NE 1/4 Section 7	1S	12E	420933
935	HC 557	2013	9735	NW 1/4 Section 7	1S	12E	420934
936	HC 558	2013	9736	NW 1/4 Section 7	1S	12E	420935
937	HC 559	2013	9737	NW 1/4 Section 7	1S	12E	420936
938	HC 560	2013	9738	NW 1/4 Section 7	1S	12E	420937
939	HC 561	2013	9739	NW 1/4 Section 7	1S	12E	420938
940	HC 562	2013	9740	NE 1/4 Section 12	1S	12E	420939
941	HC 563	2013	9741	NE,SE Section 12	1S	12E	420940
942	HC 564	2013	9742	NW,SW Section 7	1S	12E	420941
943	HC 565	2013	9743	NW,SW Section 7	1S	12E	420942
944	HC 566	2013	9744	NW,SW Section 7	1S	12E	420943
945	HC 567	2013	9745	NW,SW Section 7	1S	12E	420944
946	HC 568	2013	9746	NE,NW,SW,SE Section 7	1S	12E	420945
947	HC 569	2013	9747	NE,SE Section 7	1S	12E	420946
948	HC 570	2013	9748	NE,SE Section 7	1S	12E	420947
949	HC 571	2013	9749	NE,SE Section 7	1S	12E	420948
950	HC 572	2013	9750	NE,SE Section 7	1S	12E	420949
951	HC 573	2013	9751	NW,SW Section 8	1S	12E	420950
952	HC 574	2013	9752	NW,SW Section 8	1S	12E	420951
953	HC 575	2013	9753	NW,SW Section 8	1S	12E	420952
954	HC 576	2013	9754	NE,NW,SW,SE Section 8	1S	12E	420953
955	HC 577	2013	9755	NE,SE Section 8	1S	12E	420954
956	HC 578	2013	9756	NE,SE Section 8	1S	12E	420955
957	HC 579	2013	9757	NE,SE Section 8	1S	12E	420956
958	HC 580	2013	9758	NE,SE Section 8	1S	12E	420957
959	HC 581	2013	9759	SE Section 8	1S	12E	420958
960	HC 582	2013	9760	SE Section 8	1S	12E	420959
961	HC 583	2013	9761	SE Section 8	1S	12E	420960

962	HC 584	2013	9762	SE Section 8	1S	12E	420961
963	HC 585	2013	9763	SW Section 8	1S	12E	420962
964	HC 586	2013	9764	SW Section 8	1S	12E	420963
965	HC 587	2013	9765	SW Section 8	1S	12E	420964
966	HC 588	2013	9766	SW Section 8	1S	12E	420965
967	HC 589	2013	9767	SE Section 7	1S	12E	420966
968	HC 590	2013	9768	SE Section 7	1S	12E	420967
969	HC 591	2013	9769	SE Section 7	1S	12E	420968
970	HC 592	2013	9770	SE Section 7	1S	12E	420969
971	HC 593	2013	9771	SE Section 7	1S	12E	420970
972	HC 594	2013	9772	SW Section 7	1S	12E	420971
973	HC 595	2013	9773	SW Section 7	1S	12E	420972
974	HC 596	2013	9774	SW Section 7	1S	12E	420973
975	HC 597	2013	9775	SW Section 7	1S	12E	420974
976	HC 598	2013	9776	SE Section 12	1S	12E	420975

Total claims 976

RECEIVED
 ALM AZ STATE OFFICE
 2016 JUL 19 A 10:15
 TUCSON, ARIZONA

United States Department of the Interior
Bureau of Land Management
 DIV OF LANDS, MINRLS & ENERGY
 ONE N CENTRAL AVE
 PHOENIX, AZ 85004 -4427
 Phone: 602-417-9200

Receipt

No: 3609478

Transaction #: 3712981	
Date of Transaction: 07/19/2016	
CUSTOMER:	
RESOLUTION COPPER MINING LLC PO BOX 1944 SUPERIOR, AZ 85173-1944 US	

LINE #	QTY	DESCRIPTION	REMARKS	UNIT PRICE	TOTAL
1	1.00	LOCATABLE MINERALS / MINING CLAIMS- NOT NEW-UNADJUD, ONE AUTH NO. ONLY / MINING CLAIM MONEY RECEIVED CASES: AMC366558/\$151280.00	MAINT 2017/976	- n/a -	151280.00
TOTAL:					\$151,280.00

PAYMENT INFORMATION			
1	AMOUNT:	151280.00	POSTMARKED: N/A
	TYPE:	CHECK	RECEIVED: 07/19/2016
	CHECK NO:	0080001492	
	NAME:	RESOLUTION COPPER MINING LLC 4700 S DAYBREAK PRKWY SOUTH JORDAN UT 84095 US	

REMARKS

This receipt was generated by the automated BLM Collections and Billing System and is a paper representation of a portion of the official electronic record contained therein.

366558
374059
384892
417125
419583
424465
377139
428432
414403
420864

July 31, 2015

United States Department of Interior
Bureau of Land Management
Records Section
One North Central Avenue
Suite 800
Phoenix, Arizona 85011


Notice of Intent
ANNUAL CLAIM MAINTENANCE FEES for 2015/2016,
By RESOLUTION COPPER COMPANY

To Whom It May Concern:

The Final Rule as published in the Federal Register implements provisions of the Interior Department and related agencies, *that a Statutorily Authorized Adjustment effective June 30, 2014 that requires an annual rental fee of \$155.00* for each unpatented mining claim and site located and held under the General Mining Law of 1872.

This will serve as notice that **RESOLUTION COPPER COMPANY**, a Delaware Corporation, whose address for purposes of this filing is P.O. Box 1944 Superior, Arizona 85273 intends to hold the mining claims and /or mill sites described in **Exhibit "A"** attached hereto for the assessment years **2015/2016**, by payment of the annual claim maintenance fee of \$155.00 per claim or site. Payment of **\$152,365.00** is made herewith for such assessment years for each of the unpatented lode claims and sites. The name, BLM serial number, book and page or index number of recording of the location notice is official records of Gila and Pinal Counties, Arizona, of which are set forth in **Exhibit "A"** attached hereto and by this reference incorporated herein.

Sincerely,


Sterling Hundley
Financial Operations Officer as Manger
RESOLUTION COPPER COMPANY

Telephone 520-689-9374

Cc: file

RECEIVED
BLM AZ STATE OFFICE
2015 AUG 10 A 10:20
PHOENIX, ARIZONA

ENTERED
AUG 14 2015
BY: Ram

NO. OF CLAIMS 983
AMOUNT 152,365.00
RECEIPT NO. 3362781
INIT. ESH

**** BLM-ASO****

NOTICE OF INTENT TO HOLD
for filings years 2015/2016
RESOLUTION COPPER COMPANY

THE FOLLOWING DESCRIBED PORPRTY CONSISTING OF UNPATENTED
 MINING CLAIMS SITUATED IN PINAL AND GILA COUNTIES, ARIZONA
 AND MORE PARTICULARLY DESCRIBED AS FOLLOWS:

Total	Claim	Book	Page	Legal description	Townshi p	Range	AMC
1	JUNO 1	2005	88490	SE 1/4 Section 23	1 N	13E	366558
2	JUNO 2	2005	88491	NE 1/4 Section 23	1N	13E	366559
3	JUNO 3	2005	88492	NE 1/4 Section 23	1N	13E	366560
4	JUNO 4	2005	88493	SE 1/4 Section 23	1N	13E	366561
5	JUNO 5	2005	88494	SE 1/4 Section 23	1N	13E	366562
6	JUNO 6	2005	88495	SE 1/4 Section 23	1N	13E	366563
7	JUNO 7	2005	88496	SE 1/4 Section 24	1N	13E	366564
8	JUNO 8	2005	88497	SE 1/4 Section 23	1N	13E	366565
9	JUNO 9	2005	88498	SW 1/4 Section 24	1N	13E	366566
10	JUNO 10	2005	88499	SW 1/4 Section 24	1N	13E	366567
11	JUNO 11	2005	88500	SW 1/4 Section 24	1N	13E	366568
12	JUNO 12	2005	88501	SW 1/4 Section 24	1N	13E	366569
13	JUNO 13	2005	88502	SW 1/4 Section 24	1N	13E	366570
14	JUNO 16	2005	88503	NW 1/4 Section 25	1N	13E	366571
15	Raptor # 1	2006	135862	SW 1/4 Section 12	1S	13E	374059
16	Raptor # 2	2006	135863	SW 1/4 Section 13	1S	13E	374060
17	Raptor # 3	2006	135864	NE 1/4 Section 12	1S	13E	374061
18	Raptor # 4	2006	135865	NE 1/4 Section 13	1S	13E	374062
19	Raptor # 5	2006	135866	SE 1/4 Section 2	1S	13E	374063
20	Raptor # 6	2006	135867	SE 1/4 Section 2	1S	13E	374064
21	Raptor # 7	2006	135868	NE 1/4 Section 2	1S	13E	374065
22	Richard 1	2007	91252	NW 1/4 Section 34	1S	12E	384892
23	Richard 2	2007	91253	NW 1/4 Section 34	1S	12E	384893
24	Richard 3	2007	91254	NW 1/4 Section 34	1S	12E	384894
25	Richard 4	2007	91255	NW 1/4 Section 34	1S	12E	384895
26	Richard 5	2007	91256	NW 1/4 Section 34	1S	12E	384896
27	Richard 6	2007	91257	SW 1/4 Section 34	1S	12E	384897
28	Richard 7	2007	91258	SW 1/4 Section 34	1S	12E	384898
29	Richard 8	2007	91259	SW 1/4 Section 34	1S	12E	384899
30	Richard 9	2007	91260	SW 1/4 Section 34	1S	12E	384900
31	Richard 10	2007	91261	SW 1/4 Section 34	1S	12E	384901
32	Superior 170	2012	73726	NE 1/4 SEC 32	11N	12E	417125
33	Superior 171	2012	73727	NE 1/4 SEC 32	11N	12E	417126

RECEIVED

34	Superior 172	2012	73728	NE 1/4 SEC 32	T1N	12E	417127
35	Superior 173	2012	73729	NE 1/4 SEC 32	T1N	12E	417128
36	Superior 174	2012	73730	NW 1/4 SEC 32	T1N	12E	417129
37	Superior 175	2012	73731	NW 1/4 SEC 32	T1N	12E	417130
38	Superior 176	2012	73732	NW 1/4 SEC 32	T1N	12E	417131
39	Superior 177	2012	73733	NW 1/4 SEC 32	T1N	12E	417132
40	Superior 178	2012	73734	NW 1/4 SEC 32	T1N	12E	417133
41	Superior 179	2012	73735	NW 1/4 SEC 32	T1N	12E	417134
42	Superior 196	2012	73736	NW 1/4 SEC 32	T1N	12E	417135
43	Superior 197	2012	73737	SE 1/4 SEC 31	T1N	12E	417136
44	Superior 224	2012	73738	NE 1/4 SEC 5	T1S	12E	417137
45	Superior 225	2012	73739	NE 1/4 SEC 5	T1S	12E	417138
46	Superior 226	2012	73740	NE 1/4 SEC 5	T1S	12E	417139
47	Superior 227	2012	73741	NE 1/4 SEC 5	T1S	12E	417140
48	Superior 228	2012	73742	SE 1/4 SEC 5	T1S	12E	417141
49	Superior 229	2012	73743	SE 1/4 SEC 5	T1S	12E	417142
50	Superior 230	2012	73744	SE 1/4 SEC 5	T1S	12E	417143
51	Superior 231	2012	73745	SE 1/4 SEC 5	T1S	12E	417144
52	Superior 277	2012	73746	SE 1/4 SEC 5	T1S	12E	417145
53	Superior 278	2012	73747	SE 1/4 SEC 5	T1S	12E	417146
54	Superior 279	2012	73748	SE 1/4 SEC 5	T1S	12E	417147
55	Superior 280	2012	73749	SE 1/4 SEC 5	T1S	12E	417148
56	Superior 281	2012	73750	SE 1/4 SEC 5	T1S	12E	417149
57	Superior 282	2012	73751	SE 1/4 SEC 5	T1S	12E	417150
58	Superior 283	2012	73752	SE 1/4 SEC 5	T1S	12E	417151
59	Superior 284	2012	73753	SE 1/4 SEC 5	T1S	12E	417152
60	Superior 285	2012	73754	NW 1/4 SEC 9	T1S	12E	417153
61	Superior 286	2012	73755	NW 1/4 SEC 9	T1S	12E	417154
62	Superior 287	2012	73756	NW 1/4 SEC 9	T1S	12E	417155
63	Superior 288	2012	73757	NW 1/4 SEC 9	T1S	12E	417156
64	Superior 289	2012	73758	NE 1/4 SEC 9	T1S	12E	417157
65	Superior 290	2012	73759	NE 1/4 SEC 9	T1S	12E	417158
66	Superior 291	2012	73760	NE 1/4 SEC 9	T1S	12E	417159
67	Superior 292	2012	73761	NE 1/4 SEC 9	T1S	12E	417160
68	Superior 293	2012	73762	NE 1/4 SEC 9	T1S	12E	417161
69	Superior 294	2012	73763	NE 1/4 SEC 9	T1S	12E	417162
70	Superior 295	2012	73764	NW 1/4 SEC 10	T1S	12E	417163
71	Superior 296	2012	73765	NW 1/4 SEC 10	T1S	12E	417164
72	Superior 297	2012	73766	NW 1/4 SEC 10	T1S	12E	417165
73	Superior 298	2012	73767	NE 1/4 SEC 10	T1S	12E	417166
74	Superior 299	2012	73768	NE 1/4 SEC 10	T1S	12E	417167
75	Superior 300	2012	73769	NE 1/4 SEC 10	T1S	12E	417168
76	Superior 301	2012	73770	NE 1/4 SEC 10	T1S	12E	417169
77	Superior 312	2012	73771	NE 1/4 SEC 10	T1S	12E	417170

PAID
RECEIPT
#3364092

RECEIVED
AUG 10 2012
STATE OFFICE

78	Superior 313	2012	73772	NE 1/4 SEC 10	T1S	12E	417171
79	Superior 314	2012	73773	NE 1/4 SEC 10	T1S	12E	417172
80	Superior 315	2012	73774	NE 1/4 SEC 10	T1S	12E	417173
81	Superior 316	2012	73775	NW 1/4 SEC 10	T1S	12E	417174
82	Superior 317	2012	73776	NW 1/4 SEC 10	T1S	12E	417175
83	Superior 318	2012	73777	NW 1/4 SEC 10	T1S	12E	417176
84	Superior 319	2012	73778	NW 1/4 SEC 10	T1S	12E	417177
85	Superior 320	2012	73779	NE 1/4 SEC 9	T1S	12E	417178
86	Superior 321	2012	73780	NE 1/4 SEC 9	T1S	12E	417179
87	Superior 322	2012	73781	NE 1/4 SEC 9	T1S	12E	417180
88	Superior 323	2012	73782	NE 1/4 SEC 9	T1S	12E	417181
89	Superior 324	2012	73783	NE 1/4 SEC 9	T1S	12E	417182
90	Superior 325	2012	73784	NW 1/4 SEC 9	T1S	12E	417183
91	Superior 326	2012	73785	NW 1/4 SEC 9	T1S	12E	417184
92	Superior 327	2012	73786	NW 1/4 SEC 9	T1S	12E	417185
93	Superior 328	2012	73787	NW 1/4 SEC 9	T1S	12E	417186
94	Superior 329	2012	73788	SW 1/4 SEC 9	T1S	12E	417187
95	Superior 330	2012	73789	SW 1/4 SEC 9	T1S	12E	417188
96	Superior 331	2012	73790	SW 1/4 SEC 9	T1S	12E	417189
97	Superior 332	2012	73791	SW 1/4 SEC 9	T1S	12E	417190
98	Superior 333	2012	73792	SE 1/4 SEC 9	T1S	12E	417191
99	Superior 334	2012	73793	SE 1/4 SEC 9	T1S	12E	417192
100	Superior 335	2012	73794	SE 1/4 SEC 9	T1S	12E	417193
101	Superior 336	2012	73795	SE 1/4 SEC 9	T1S	12E	417194
102	Superior 337	2012	73796	SE 1/4 SEC 9	T1S	12E	417195
103	Superior 338	2012	73797	SW 1/4 SEC 10	T1S	12E	417196
104	Superior 339	2012	73798	SW 1/4 SEC 10	T1S	12E	417197
105	Superior 340	2012	73799	SW 1/4 SEC 10	T1S	12E	417198
106	Superior 341	2012	73800	SW 1/4 SEC 10	T1S	12E	417199
107	Superior 342	2012	73801	NE 1/4 SEC 10	T1S	12E	417200
108	Superior 343	2012	73802	SE 1/4 SEC 10	T1S	12E	417201
109	Superior 344	2012	73803	SE 1/4 SEC 10	T1S	12E	417202
110	Superior 345	2012	73804	SE 1/4 SEC 10	T1S	12E	417203
111	Superior 348	2012	73805	NE 1/4 SEC 15	T1S	12E	417204
112	Superior 349	2012	73806	NE 1/4 SEC 15	T1S	12E	417205
113	Superior 350	2012	73807	NE 1/4 SEC 15	T1S	12E	417206
114	Superior 351	2012	73808	NE 1/4 SEC 15	T1S	12E	417207
115	Superior 352	2012	73809	NW 1/4 SEC 15	T1S	12E	417208
116	Superior 353	2012	73810	NW 1/4 SEC 15	T1S	12E	417209
117	Superior 354	2012	73811	NW 1/4 SEC 15	T1S	12E	417210
118	Superior 355	2012	73812	NW 1/4 SEC 15	T1S	12E	417211
119	Superior 356	2012	73813	NE 1/4 SEC 16	T1S	12E	417212
120	Superior 357	2012	73814	NE 1/4 SEC 16	T1S	12E	417213
121	Superior 358	2012	73815	NE 1/4 SEC 16	T1S	12E	417214

RECEIVED
 AUG 15 2012
 STATE OF ARIZONA

122	Superior 359	2012	73816	NE 1/4 SEC 16	T1S	12E	417215
123	Superior 360	2012	73817	NE 1/4 SEC 16	T1S	12E	417216
124	Superior 361	2012	73818	NW 1/4 SEC 16	T1S	12E	417217
125	Superior 362	2012	73819	NW 1/4 SEC 16	T1S	12E	417218
126	Superior 363	2012	73820	NW 1/4 SEC 16	T1S	12E	417219
127	Superior 364	2012	73821	NW 1/4 SEC 16	T1S	12E	417220
128	Superior 365	2012	73822	NW 1/4 SEC 16	T1S	12E	417221
129	Superior 366	2012	73823	NW 1/4 SEC 16	T1S	12E	417222
130	Superior 367	2012	73824	NW 1/4 SEC 16	T1S	12E	417223
131	Superior 368	2012	73825	NE 1/4 SEC 16	T1S	12E	417224
132	Superior 369	2012	73826	NE 1/4 SEC 16	T1S	12E	417225
133	Superior 370	2012	73827	NE 1/4 SEC 16	T1S	12E	417226
134	Superior 371	2012	73828	NE 1/4 SEC 16	T1S	12E	417227
135	Superior 372	2012	73829	NE 1/4 SEC 16	T1S	12E	417228
136	Superior 373	2012	73830	NE 1/4 SEC 16	T1S	12E	417229
137	Superior 374	2012	73831	NW 1/4 SEC 15	T1S	12E	417230
138	Superior 375	2012	73832	NW 1/4 SEC 15	T1S	12E	417231
139	Superior 376	2012	73833	NW 1/4 SEC 15	T1S	12E	417232
140	Superior 377	2012	73834	NE 1/4 SEC 15	T1S	12E	417233
141	Superior 378	2012	73835	NE 1/4 SEC 15	T1S	12E	417234
142	Superior 379	2012	73836	SW 1/4 SEC 15	T1S	12E	417235
143	Superior 380	2012	73837	SW 1/4 SEC 15	T1S	12E	417236
144	Superior 381	2012	73838	SW 1/4 SEC 15	T1S	12E	417237
145	Superior 382	2012	73839	SW 1/4 SEC 15	T1S	12E	417238
146	Superior 383	2012	73840	SE 1/4 SEC 16	T1S	12E	417239
147	Superior 384	2012	73841	SE 1/4 SEC 16	T1S	12E	417240
148	Superior 385	2012	73842	SE 1/4 SEC 16	T1S	12E	417241
149	Superior 386	2012	73843	SE 1/4 SEC 16	T1S	12E	417242
150	Superior 387	2012	73844	NE 1/4 SEC 16	T1S	12E	417243
151	Superior 388	2012	73845	SW 1/4 SEC 16	T1S	12E	417244
152	Superior 389	2012	73846	SW 1/4 SEC 16	T1S	12E	417245
153	Superior 390	2012	73847	SW 1/4 SEC 16	T1S	12E	417246
154	Superior 391	2012	73848	SW 1/4 SEC 16	T1S	12E	417247
155	Superior 392	2012	73849	NW 1/4 SEC 16	T1S	12E	417248
156	Superior 397	2012	73850	NE 1/4 SEC 15	T1S	12E	417249
157	Superior 398	2012	73851	NE 1/4 SEC 15	T1S	12E	417250
158	Superior 399	2012	73852	NE 1/4 SEC 15	T1S	12E	417251
159	Superior 400	2012	73853	SE 1/4 SEC 15	T1S	12E	417252
160	Superior 401	2012	73854	SE 1/4 SEC 15	T1S	12E	417253
161	Superior 402	2012	73855	SE 1/4 SEC 15	T1S	12E	417254
162	Superior 405	2012	73856	SE 1/4 SEC 15	T1S	12E	417255
163	Superior 406	2012	73857	SE 1/4 SEC 15	T1S	12E	417256
164	Superior 407	2012	73858	SE 1/4 SEC 15	T1S	12E	417257
165	Superior 408	2012	73859	SE 1/4 SEC 15	T1S	12E	417258

RECEIVED
 AUG 13 2012
 MARY STATE OFFICE

166	Superior 409	2012	73860	SW 1/4 SEC 15	T1S	12E	417259
167	Superior 410	2012	73861	SW 1/4 SEC 15	T1S	12E	417260
168	Superior 411	2012	73862	SW 1/4 SEC 15	T1S	12E	417261
169	Superior 412	2012	73863	SW 1/4 SEC 15	T1S	12E	417262
170	Superior 413	2012	73864	SE 1/4 SEC 16	T1S	12E	417263
171	Superior 414	2012	73865	SE 1/4 SEC 16	T1S	12E	417264
172	Superior 415	2012	73866	SE 1/4 SEC 16	T1S	12E	417265
173	Superior 416	2012	73867	SE 1/4 SEC 16	T1S	12E	417266
174	Superior 417	2012	73868	SE 1/4 SEC 16	T1S	12E	417267
175	Superior 418	2012	73869	SW 1/4 SEC 16	T1S	12E	417268
176	Superior 419	2012	73870	SW 1/4 SEC 16	T1S	12E	417269
177	Superior 420	2012	73871	SW 1/4 SEC 16	T1S	12E	417270
178	Superior 421	2012	73872	SW 1/4 SEC 16	T1S	12E	417271
179	Superior 422	2012	73873	SW 1/4 SEC 16	T1S	12E	417272
180	Superior 423	2012	73874	SW 1/4 SEC 16	T1S	12E	417273
181	Superior 424	2012	73875	SW 1/4 SEC 16	T1S	12E	417274
182	Superior 425	2012	73876	SW 1/4 SEC 16	T1S	12E	417275
183	Superior 426	2012	73877	SE 1/4 SEC 16	T1S	12E	417276
184	Superior 427	2012	73878	SE 1/4 SEC 16	T1S	12E	417277
185	Superior 428	2012	73879	SE 1/4 SEC 16	T1S	12E	417278
186	Superior 429	2012	73880	SE 1/4 SEC 16	T1S	12E	417279
187	Superior 430	2012	73881	SE 1/4 SEC 16	T1S	12E	417280
188	Superior 431	2012	73882	SW 1/4 SEC 15	T1S	12E	417281
189	Superior 432	2012	73883	SW 1/4 SEC 15	T1S	12E	417282
190	Superior 433	2012	73884	SW 1/4 SEC 15	T1S	12E	417283
191	Superior 434	2012	73885	SW 1/4 SEC 15	T1S	12E	417284
192	Superior 435	2012	73886	SE 1/4 SEC 15	T1S	12E	417285
193	Superior 436	2012	73887	SE 1/4 SEC 15	T1S	12E	417286
194	Superior 437	2012	73888	SE 1/4 SEC 15	T1S	12E	417287
195	Superior 438	2012	73889	SE 1/4 SEC 15	T1S	12E	417288
196	Superior 441	2012	73890	NE 1/4 SEC 22	T1S	12E	417289
197	Superior 442	2012	73891	NE 1/4 SEC 22	T1S	12E	417290
198	Superior 443	2012	73892	NE 1/4 SEC 22	T1S	12E	417291
199	Superior 444	2012	73893	NE 1/4 SEC 22	T1S	12E	417292
200	Superior 445	2012	73894	NW 1/4 SEC 22	T1S	12E	417293
201	Superior 446	2012	73895	NW 1/4 SEC 22	T1S	12E	417294
202	Superior 447	2012	73896	NW 1/4 SEC 22	T1S	12E	417295
203	Superior 448	2012	73897	NW 1/4 SEC 22	T1S	12E	417296
204	Superior 449	2012	73898	NE 1/4 SEC 21	T1S	12E	417297
205	Superior 450	2012	73899	NE 1/4 SEC 21	T1S	12E	417298
206	Superior 451	2012	73900	NE 1/4 SEC 21	T1S	12E	417299
207	Superior 452	2012	73901	NE 1/4 SEC 21	T1S	12E	417300
208	Superior 453	2012	73902	NE 1/4 SEC 21	T1S	12E	417301
209	Superior 454	2012	73903	NW 1/4 SEC 21	T1S	12E	417302

RECEIVED
 2015 AUG 10 10:41 AM
 ARIZONA STATE OFFICE

210	Superior 455	2012	73904	NW 1/4 SEC 21	T1S	12E	417303
211	Superior 456	2012	73905	NW 1/4 SEC 21	T1S	12E	417304
212	Superior 457	2012	73906	NW 1/4 SEC 21	T1S	12E	417305
213	Superior 458	2012	73907	SW 1/4 SEC 22	T1S	12E	417306
214	Superior 459	2012	73908	SW 1/4 SEC 22	T1S	12E	417307
215	Superior 460	2012	73909	SW 1/4 SEC 22	T1S	12E	417308
216	Superior 461	2012	73910	SW 1/4 SEC 22	T1S	12E	417309
217	Superior 462	2012	73911	NE 1/4 SEC 22	T1S	12E	417310
218	Superior 463	2012	73912	SE 1/4 SEC 22	T1S	12E	417311
219	Superior 464	2012	73913	SE 1/4 SEC 22	T1S	12E	417312
220	Superior 465	2012	73914	SE 1/4 SEC 22	T1S	12E	417313
221	Superior 466	2012	73915	SE 1/4 SEC 22	T1S	12E	417314
222	Superior 467	2012	73916	NE 1/4 SEC 27	T1S	12E	417315
223	Superior 468	2012	73917	NE 1/4 SEC 27	T1S	12E	417316
224	Superior 469	2012	73918	NE 1/4 SEC 27	T1S	12E	417317
225	Superior 470	2012	73919	NE 1/4 SEC 27	T1S	12E	417318
226	Superior 471	2012	73920	NE 1/4 SEC 27	T1S	12E	417319
227	Superior 472	2012	73921	NW 1/4 SEC 27	T1S	12E	417320
228	Superior 473	2012	73922	NW 1/4 SEC 27	T1S	12E	417321
229	Superior 474	2012	73923	NW 1/4 SEC 27	T1S	12E	417322
230	Superior 475	2012	73924	NW 1/4 SEC 27	T1S	12E	417323
231	Superior 476	2012	73925	NE 1/4 SEC 27	T1S	12E	417324
232	Superior 477	2012	73926	NE 1/4 SEC 27	T1S	12E	417325
233	Superior 478	2012	73927	NE 1/4 SEC 27	T1S	12E	417326
234	HC 1	2012	104632	NE 1/4 SEC 16	T1S	12E	419583
235	HC 2	2012	104633	NE 1/4 SEC 17	T1S	12E	419584
236	HC 3	2012	104634	NW 1/4 SEC 17	T1S	12E	419585
237	HC 4	2012	104635	NW 1/4 SEC 17	T1S	12E	419586
238	HC 5	2012	104636	NW 1/4 SEC 18	T1S	12E	419587
239	HC 6	2012	104637	NW 1/4 SEC 18	T1S	12E	419588
240	HC 7	2012	104638	NW 1/4 SEC 18	T1S	12E	419589
241	HC 8	2012	104639	NW 1/4 SEC 18	T1S	12E	419590
242	HC 9	2012	104640	NW 1/4 SEC 13	T1S	11E	419591
243	HC 10	2012	104641	NW 1/4 SEC 13	T1S	11E	419592
244	HC 11	2012	104642	NE 1/4 SEC 14	T1S	11E	419593
245	HC 12	2012	104643	NE 1/4 SEC 14	T1S	11E	419594
246	HC 13	2012	104644	NE 1/4 SEC 14	T1S	11E	419595
247	HC 14	2012	104645	NW 1/4 Sec 14	T1S	11E	419596
248	HC 15	2012	104646	NW 1/4 Sec 14	T1S	11E	419597
249	HC 16	2012	104647	NE 1/4 Sec 15	T1S	11E	419598
250	HC 17	2012	104648	NE 1/4 Sec 15	T1S	11E	419599
251	HC 18	2012	104649	NE 1/4 Sec 15	T1S	11E	419600
252	HC 19	2012	104650	NE 1/4 Sec 15	T1S	11E	419601
253	HC 20	2012	104651	NE 1/4 Sec 15	T1S	11E	419602

RECEIVED
 STATE OFFICE
 2015 NOV 10 10:20 AM

254	HC 21	2012	104652	NE 1/4 Sec 15	T1S	11E	419603
255	HC 22	2012	104653	NW 1/4 Sec 14	T1S	11E	419604
256	HC 23	2012	104654	NW 1/4 Sec 14	T1S	11E	419605
257	HC 24	2012	104655	NW 1/4 Sec 14	T1S	11E	419606
258	HC 25	2012	104656	NE 1/4 Sec 14	T1S	11E	419607
259	HC 26	2012	104657	NE 1/4 Sec 14	T1S	11E	419608
260	HC 27	2012	104658	NE 1/4 Sec 14	T1S	11E	419609
261	HC 28	2012	104659	NE 1/4 Sec 14	T1S	11E	419610
262	HC 29	2012	104660	NE 1/4 Sec 14	T1S	11E	419611
263	HC 30	2012	104661	NW 1/4 Sec 13	T1S	11E	419612
264	HC 31	2012	104662	NW 1/4 Sec 13	T1S	11E	419613
265	HC 32	2012	104663	NW 1/4 Sec 13	T1S	11E	419614
266	HC 33	2012	104664	NW 1/4 Sec 13	T1S	11E	419615
267	HC 34	2012	104665	NW 1/4 Sec 13	T1S	11E	419616
268	HC 35	2012	104666	NE 1/4 Sec 13	T1S	11E	419617
269	HC 36	2012	104667	NE 1/4 Sec 13	T1S	11E	419618
270	HC 37	2012	104668	NW 1/4 Sec 18	T1S	12E	419619
271	HC 38	2012	104669	NW 1/4 Sec 18	T1S	12E	419620
272	HC 39	2012	104670	NW 1/4 Sec 18	T1S	12E	419621
273	HC 40	2012	104671	NW 1/4 Sec 18	T1S	12E	419622
274	HC 41	2012	104672	NW 1/4 Sec 18	T1S	12E	419623
275	HC 42	2012	104673	NE 1/4 of Sec 18	T1S	12E	419624
276	HC 43	2012	104674	NE 1/4 of Sec 18	T1S	12E	419625
277	HC 44	2012	104675	NE 1/4 of Sec 18	T1S	12E	419626
278	HC 45	2012	104676	NE 1/4 of Sec 18	T1S	12E	419627
279	HC 46	2012	104677	NW 1/4 Sec 17	T1S	12E	419628
280	HC 47	2012	104678	NW 1/4 Sec 17	T1S	12E	419629
281	HC 48	2012	104679	NW 1/4 Sec 17	T1S	12E	419630
282	HC 49	2012	104680	NW 1/4 Sec 17	T1S	12E	419631
283	HC 50	2012	104681	NW 1/4 Sec 17	T1S	12E	419632
284	HC 51	2012	104682	NE 1/4 Sec 17	T1S	12E	419633
285	HC 52	2012	104683	NE 1/4 Sec 17	T1S	12E	419634
286	HC 53	2012	104684	NE 1/4 Sec 17	T1S	12E	419635
287	HC 54	2012	104685	NE 1/4 Sec 17	T1S	12E	419636
288	HC 55	2012	104686	NE 1/4 Sec 17	T1S	12E	419637
289	HC 56	2012	104687	NE 1/4 Sec 17	T1S	12E	419638
290	HC 57	2012	104688	NE 1/4 Sec 17	T1S	12E	419639
291	HC 58	2012	104689	NE 1/4 Sec 17	T1S	12E	419640
292	HC 59	2012	104690	SW 1/4 Sec 17	T1S	12E	419641
293	HC 60	2012	104691	NW 1/4 Sec 17	T1S	12E	419642
294	HC 61	2012	104692	NW 1/4 Sec 17	T1S	12E	419643
295	HC 62	2012	104693	NW 1/4 Sec 17	T1S	12E	419644
296	HC 63	2012	104694	NW 1/4 Sec 17	T1S	12E	419645
297	HC 64	2012	104695	SW 1/4 Sec 17	T1S	12E	419646

RECEIVED
 07-10-10
 07-10-10
 07-10-10

298	HC 65	2012	104696	NE 1/4 Sec 18	T1S	12E	419647
299	HC 66	2012	104697	NE 1/4 Sec 18	T1S	12E	419648
300	HC 67	2012	104698	NE 1/4 Sec 18	T1S	12E	419649
301	HC 68	2012	104699	SW 1/4 Sec 18	T1S	12E	419650
302	HC 69	2012	104700	NW 1/4 Sec 18	T1S	12E	419651
303	HC 70	2012	104701	NW 1/4 Sec 18	T1S	12E	419652
304	HC 71	2012	104702	NW 1/4 Sec 18	T1S	12E	419653
305	HC 72	2012	104703	NW 1/4 Sec 18	T1S	12E	419654
306	HC 73	2012	104704	NE 1/4 SEC 13	T1S	11E	419655
307	HC 74	2012	104705	NE 1/4 SEC 13	T1S	11E	419656
308	HC 75	2012	104706	NE 1/4 SEC 13	T1S	11E	419657
309	HC 76	2012	104707	NE 1/4 SEC 13	T1S	11E	419658
310	HC 77	2012	104708	SW 1/4 SEC 13	T1S	11E	419659
311	HC 78	2012	104709	NW 1/4 SEC 13	T1S	11E	419660
312	HC 79	2012	104710	NW 1/4 SEC 13	T1S	11E	419661
313	HC 80	2012	104711	NW 1/4 SEC 13	T1S	11E	419662
314	HC 81	2012	104712	NW 1/4 SEC 13	T1S	11E	419663
315	HC 82	2012	104713	NE 1/4 SEC 14	T1S	11E	419664
316	HC 83	2012	104714	NE 1/4 SEC 14	T1S	11E	419665
317	HC 84	2012	104715	NE 1/4 SEC 14	T1S	11E	419666
318	HC 85	2012	104716	NE 1/4 SEC 14	T1S	11E	419667
319	HC 86	2012	104717	NW 1/4 SEC 14	T1S	11E	419668
320	HC 87	2012	104718	NW 1/4 SEC 14	T1S	11E	419669
321	HC 88	2012	104719	NW 1/4 SEC 14	T1S	11E	419670
322	HC 89	2012	104720	NW 1/4 SEC 14	T1S	11E	419671
323	HC 90	2012	104721	NW 1/4 SEC 14	T1S	11E	419672
324	HC 91	2012	104722	NE 1/4 SEC 15	T1S	11E	419673
325	HC 92	2012	104723	NE 1/4 SEC 15	T1S	11E	419674
326	HC 93	2012	104724	NE 1/4 SEC 15	T1S	11E	419675
327	HC 94	2012	104725	NE 1/4 SEC 15	T1S	11E	419676
328	HC 95	2012	104726	SE 1/4 SEC 15	T1S	11E	419677
329	HC 96	2012	104727	NW 1/4 Sec 15	T1S	11E	419678
330	HC 97	2012	104728	NW 1/4 Sec 15	T1S	11E	419679
331	HC 98	2012	104729	SW 1/4 Sec 15	T1S	11E	419680
332	HC 99	2012	104730	SW 1/4 Sec 15	T1S	11E	419681
333	HC 100	2012	104731	SW 1/4 Sec 15	T1S	11E	419682
334	HC 101	2012	104732	SW 1/4 Sec 15	T1S	11E	419683
335	HC 102	2012	104733	SW 1/4 Sec 15	T1S	11E	419684
336	HC 103	2012	104734	SW 1/4 Sec 15	T1S	11E	419685
337	HC 104	2012	104735	SE 1/4 Sec 15	T1S	11E	419686
338	HC 105	2012	104736	SE 1/4 Sec 15	T1S	11E	419687
339	HC 106	2012	104737	SE 1/4 Sec 15	T1S	11E	419688
340	HC 107	2012	104738	SE 1/4 Sec 15	T1S	11E	419689
341	HC 108	2012	104739	SE 1/4 Sec 15	T1S	11E	419690

RECEIVED

342	HC 109	2012	104740	SW 1/4 Sec 14	T1S	11E	419691
343	HC 110	2012	104741	SW 1/4 Sec 14	T1S	11E	419692
344	HC 111	2012	104742	SW 1/4 Sec 14	T1S	11E	419693
345	HC 112	2012	104743	SW 1/4 Sec 14	T1S	11E	419694
346	HC 113	2012	104744	SE 1/4 Sec 14	T1S	11E	419695
347	HC 114	2012	104745	SE 1/4 Sec 14	T1S	11E	419696
348	HC 115	2012	104746	SE 1/4 Sec 14	T1S	11E	419697
349	HC 116	2012	104747	SE 1/4 Sec 14	T1S	11E	419698
350	HC 117	2012	104748	SE 1/4 Sec 14	T1S	11E	419699
351	HC 118	2012	104749	SW 1/4 Sec 13	T1S	11E	419700
352	HC 119	2012	104750	SW 1/4 Sec 13	T1S	11E	419701
353	HC 120	2012	104751	SW 1/4 Sec 13	T1S	11E	419702
354	HC 121	2012	104752	SW 1/4 Sec 13	T1S	11E	419703
355	HC 122	2012	104753	SW 1/4 Sec 13	T1S	11E	419704
356	HC 123	2012	104754	SE 1/4 Sec 13	T1S	11E	419705
357	HC 124	2012	104755	SE 1/4 Sec 13	T1S	11E	419706
358	HC 125	2012	104756	SE 1/4 Sec 13	T1S	11E	419707
359	HC 126	2012	104757	SE 1/4 Sec 13	T1S	11E	419708
360	HC 127	2012	104758	SW 1/4 Sec 18	T1S	12E	419709
361	HC 128	2012	104759	SW 1/4 Sec 18	T1S	12E	419710
362	HC 129	2012	104760	SW 1/4 Sec 18	T1S	12E	419711
363	HC 130	2012	104761	SW 1/4 Sec 18	T1S	12E	419712
364	HC 131	2012	104762	SW 1/4 Sec 18	T1S	12E	419713
365	HC 132	2012	104763	SE 1/4 Sec 18	T1S	12E	419714
366	HC 133	2012	104764	SE 1/4 Sec 18	T1S	12E	419715
367	HC 134	2012	104765	SE 1/4 Sec 18	T1S	12E	419716
368	HC 135	2012	104766	SE 1/4 Sec 18	T1S	12E	419717
369	HC 136	2012	104767	SW 1/4 Sec 17	T1S	12E	419718
370	HC 137	2012	104768	SW 1/4 Sec 17	T1S	12E	419719
371	HC 138	2012	104769	SW 1/4 Sec 17	T1S	12E	419720
372	HC 139	2012	104770	SW 1/4 Sec 17	T1S	12E	419721
373	HC 140	2012	104771	SW 1/4 Sec 17	T1S	12E	419722
374	HC 141	2012	104772	NW 1/4 Sec 20	T1S	12E	419723
375	HC 142	2012	104773	NW 1/4 Sec 20	T1S	12E	419724
376	HC 143	2012	104774	NW 1/4 Sec 20	T1S	12E	419725
377	HC 144	2012	104775	NE 1/4 Sec 19	T1S	12E	419726
378	HC 145	2012	104776	NE 1/4 Sec 19	T1S	12E	419727
379	HC 146	2012	104777	NE 1/4 Sec 19	T1S	12E	419728
380	HC 147	2012	104778	NE 1/4 Sec 19	T1S	12E	419729
381	HC 148	2012	104779	NW 1/4 Sec 19	T1S	12E	419730
382	HC 149	2012	104780	NW 1/4 Sec 19	T1S	12E	419731
383	HC 150	2012	104781	NW 1/4 Sec 19	T1S	12E	419732
384	HC 151	2012	104782	NW 1/4 Sec 19	T1S	12E	419733
385	HC 152	2012	104783	NW 1/4 Sec 19	T1S	12E	419734

RECEIVED

44

386	HC 153	2012	104784	NE 1/4 Sec 24	T1S	11E	419735
387	HC 154	2012	104785	NE 1/4 Sec 24	T1S	11E	419736
388	HC 155	2012	104786	NE 1/4 Sec 24	T1S	11E	419737
389	HC 156	2012	104787	NE 1/4 Sec 24	T1S	11E	419738
390	HC 157	2012	104788	NW 1/4 Sec 24	T1S	11E	419739
391	HC 158	2012	104789	NW 1/4 Sec 24	T1S	11E	419740
392	HC 159	2012	104790	NW 1/4 Sec 24	T1S	11E	419741
393	HC 160	2012	104791	NW 1/4 Sec 24	T1S	11E	419742
394	HC 161	2012	104792	NW 1/4 Sec 24	T1S	11E	419743
395	HC 162	2012	104793	NE 1/4 Sec 23	T1S	11E	419744
396	HC 163	2012	104794	NE 1/4 Sec 23	T1S	11E	419745
397	HC 164	2012	104795	NE 1/4 Sec 23	T1S	11E	419746
398	HC 165	2012	104796	NE 1/4 Sec 23	T1S	11E	419747
399	HC 166	2012	104797	NE 1/4 Sec 23	T1S	11E	419748
400	HC 167	2012	104798	NW 1/4 Sec 23	T1S	11E	419749
401	HC 168	2012	104799	NW 1/4 Sec 23	T1S	11E	419750
402	HC 169	2012	104800	NW 1/4 Sec 23	T1S	11E	419751
403	HC 170	2012	104801	NW 1/4 Sec 23	T1S	11E	419752
404	HC 171	2012	104802	NE 1/4 Sec 22	T1S	11E	419753
405	HC 172	2012	104803	NE 1/4 Sec 22	T1S	11E	419754
406	HC 173	2012	104804	NE 1/4 Sec 22	T1S	11E	419755
407	HC 174	2012	104805	NE 1/4 Sec 22	T1S	11E	419756
408	HC 175	2012	104806	SE 1/4 Sec 15	T1S	11E	419757
409	HC 176	2012	104807	SW 1/4 Sec 15	T1S	11E	419758
410	HC 177	2012	104808	NW 1/4 Sec 22	T1S	11E	419759
411	HC 178	2012	104809	NW 1/4 Sec 22	T1S	11E	419760
412	HC 179	2012	104810	NW 1/4 Sec 22	T1S	11E	419761
413	HC 180	2012	104811	NW 1/4 Sec 22	T1S	11E	419762
414	HC 181	2012	104812	NW 1/4 Sec 22	T1S	11E	419763
415	HC 182	2012	104813	NW 1/4 Sec 22	T1S	11E	419764
416	HC 183	2012	104814	NW 1/4 Sec 22	T1S	11E	419765
417	HC 184	2012	104815	NE 1/4 Sec 22	T1S	11E	419766
418	HC 185	2012	104816	NE 1/4 Sec 22	T1S	11E	419767
419	HC 186	2012	104817	NE 1/4 Sec 22	T1S	11E	419768
420	HC 187	2012	104818	NE 1/4 Sec 22	T1S	11E	419769
421	HC 188	2012	104819	NE 1/4 Sec 22	T1S	11E	419770
422	HC 189	2012	104820	NW 1/4 Sec 23	T1S	11E	419771
423	HC 190	2012	104821	NW 1/4 Sec 23	T1S	11E	419772
424	HC 191	2012	104822	NW 1/4 Sec 23	T1S	11E	419773
425	HC 192	2012	104823	NW 1/4 Sec 23	T1S	11E	419774
426	HC 193	2012	104824	NE 1/4 Sec 23	T1S	11E	419775
427	HC 194	2012	104825	NE 1/4 Sec 23	T1S	11E	419776
428	HC 195	2012	104826	NE 1/4 Sec 23	T1S	11E	419777
429	HC 196	2012	104827	NE 1/4 Sec 23	T1S	11E	419778

RECEIVED
 STATE OFFICE
 MAY 10 2012

430	HC 197	2012	104828	NE 1/4 Sec 23	T1S	11E	419779
431	HC 198	2012	104829	NW 1/4 Sec 24	T1S	11E	419780
432	HC 199	2012	104830	NW 1/4 Sec 24	T1S	11E	419781
433	HC 200	2012	104831	NW 1/4 Sec 24	T1S	11E	419782
434	HC 201	2012	104832	NW 1/4 Sec 24	T1S	11E	419783
435	HC 202	2012	104833	NW 1/4 Sec 24	T1S	11E	419784
436	HC 203	2012	104834	NE 1/4 Sec 24	T1S	11E	419785
437	HC 204	2012	104835	NE 1/4 Sec 24	T1S	11E	419786
438	HC 205	2012	104836	NE 1/4 Sec 24	T1S	11E	419787
439	HC 206	2012	104837	NE 1/4 Sec 24	T1S	11E	419788
440	HC 207	2012	104838	NW 1/4 Sec 19	T1S	12E	419789
441	HC 208	2012	104839	NW 1/4 Sec 19	T1S	12E	419790
442	HC 209	2012	104840	NW 1/4 Sec 19	T1S	12E	419791
443	HC 210	2012	104841	NW 1/4 Sec 19	T1S	12E	419792
444	HC 211	2012	104842	NW 1/4 Sec 19	T1S	12E	419793
445	HC 212	2012	104843	NE 1/4 Sec 19	T1S	12E	419794
446	HC 213	2012	104844	NE 1/4 Sec 19	T1S	12E	419795
447	HC 214	2012	104845	NE 1/4 Sec 19	T1S	12E	419796
448	HC 215	2012	104846	NE 1/4 Sec 19	T1S	12E	419797
449	HC 216	2012	104847	NW 1/4 Sec 20	T1S	12E	419798
450	HC 217	2012	104848	NW 1/4 Sec 20	T1S	12E	419799
451	HC 218	2012	104849	SW 1/4 Sec 20	T1S	12E	419800
452	HC 219	2012	104850	SW 1/4 Sec 20	T1S	12E	419801
453	HC 220	2012	104851	SE 1/4 Sec 19	T1S	12E	419802
454	HC 221	2012	104852	SE 1/4 Sec 19	T1S	12E	419803
455	HC 222	2012	104853	SE 1/4 Sec 19	T1S	12E	419804
456	HC 223	2012	104854	SE 1/4 Sec 19	T1S	12E	419805
457	HC 224	2012	104855	SE 1/4 Sec 19	T1S	12E	419806
458	HC 225	2012	104856	SW 1/4 Sec 19	T1S	12E	419807
459	HC 226	2012	104857	SW 1/4 Sec 19	T1S	12E	419808
460	HC 227	2012	104858	SW 1/4 Sec 19	T1S	12E	419809
461	HC 228	2012	104859	NW 1/4 Sec 19	T1S	12E	419810
462	HC 229	2012	104860	NE 1/4 Sec 24	T1S	11E	419811
463	HC 230	2012	104861	NE 1/4 Sec 24	T1S	11E	419812
464	HC 231	2012	104862	NE 1/4 Sec 24	T1S	11E	419813
465	HC 232	2012	104863	NE 1/4 Sec 24	T1S	11E	419814
466	HC 233	2012	104864	NE 1/4 Sec 24	T1S	11E	419815
467	HC 234	2012	104865	NW 1/4 Sec 24	T1S	11E	419816
468	HC 235	2012	104866	NW 1/4 Sec 24	T1S	11E	419817
469	HC 236	2012	104867	NW 1/4 Sec 24	T1S	11E	419818
470	HC 237	2012	104868	NW 1/4 Sec 24	T1S	11E	419819
471	HC 238	2012	104869	NE 1/4 Sec 23	T1S	11E	419820
472	HC 239	2012	104870	NE 1/4 Sec 23	T1S	11E	419821
473	HC 240	2012	104871	NE 1/4 Sec 23	T1S	11E	419822

RECEIVED
 2015 AUG 10 10:57 AM
 ARIZONA STATE DEPT OF LAND

474	HC 241	2012	104872	NE 1/4 Sec 23	T1S	11E	419823
475	HC 242	2012	104873	NW 1/4 Sec 23	T1S	11E	419824
476	HC 243	2012	104874	NW 1/4 Sec 23	T1S	11E	419825
477	HC 244	2012	104875	NW 1/4 Sec 23	T1S	11E	419826
478	HC 245	2012	104876	NW 1/4 Sec 23	T1S	11E	419827
479	HC 246	2012	104877	NW 1/4 Sec 23	T1S	11E	419828
480	HC 247	2012	104878	NE 1/4 Sec 22	T1S	11E	419829
481	HC 248	2012	104879	NE 1/4 Sec 22	T1S	11E	419830
482	HC 249	2012	104880	NE 1/4 Sec 22	T1S	11E	419831
483	HC 250	2012	104881	NE 1/4 Sec 22	T1S	11E	419832
484	HC 251	2012	104882	SE 1/4 Sec 22	T1S	11E	419833
485	HC 252	2012	104883	NW 1/4 Sec 22	T1S	11E	419834
486	HC 253	2012	104884	NW 1/4 Sec 22	T1S	11E	419835
487	HC 254	2012	104885	NW 1/4 Sec 22	T1S	11E	419836
488	HC 255	2012	104886	NW 1/4 Sec 22	T1S	11E	419837
489	HC 256	2012	104887	SW 1/4 Sec 22	T1S	11E	419838
490	HC 257	2012	104888	SW 1/4 Sec 22	T1S	11E	419839
491	HC 258	2012	104889	SW 1/4 Sec 22	T1S	11E	419840
492	HC 259	2012	104890	SW 1/4 Sec 22	T1S	11E	419841
493	HC 260	2012	104891	SE 1/4 Sec 22	T1S	11E	419842
494	HC 261	2012	104892	SE 1/4 Sec 22	T1S	11E	419843
495	HC 262	2012	104893	SE 1/4 Sec 22	T1S	11E	419844
496	HC 263	2012	104894	SE 1/4 Sec 22	T1S	11E	419845
497	HC 264	2012	104895	SE 1/4 Sec 22	T1S	11E	419846
498	HC 265	2012	104896	SW 1/4 Sec 23	T1S	11E	419847
499	HC 267	2012	104897	SW 1/4 Sec 23	T1S	11E	419848
500	HC 268	2012	104898	SW 1/4 Sec 23	T1S	11E	419849
501	HC 269	2012	104899	SW 1/4 Sec 23	T1S	11E	419850
502	HC 270	2012	104900	SE 1/4 Sec 23	T1S	11E	419851
503	HC 271	2012	104901	SE 1/4 Sec 23	T1S	11E	419852
504	HC 272	2012	104902	SE 1/4 Sec 23	T1S	11E	419853
505	HC 273	2012	104903	SE 1/4 Sec 23	T1S	11E	419854
506	HC 274	2012	104904	SE 1/4 Sec 23	T1S	11E	419855
507	HC 275	2012	104905	SW 1/4 Sec 24	T1S	11E	419856
508	HC 276	2012	104906	SW 1/4 Sec 24	T1S	11E	419857
509	HC 277	2012	104907	SW 1/4 Sec 24	T1S	11E	419858
510	HC 278	2012	104908	SW 1/4 Sec 24	T1S	11E	419859
511	HC 279	2012	104909	SW 1/4 Sec 24	T1S	11E	419860
512	HC 280	2012	104910	SE 1/4 Sec 24	T1S	11E	419861
513	HC 281	2012	104911	SE 1/4 Sec 24	T1S	11E	419862
514	HC 282	2012	104912	SE 1/4 Sec 24	T1S	11E	419863
515	HC 283	2012	104913	SE 1/4 Sec 24	T1S	11E	419864
516	HC 284	2012	104914	SW 1/4 Sec 19	T1S	12E	419865
517	HC 285	2012	104915	SW 1/4 Sec 19	T1S	12E	419866

RECEIVED
 2015 AUG 10 10:25 AM
 ARIZONA STATE OFFICE

518	HC 286	2012	104916	SW 1/4 Sec 20	T1S	12E	419867
519	HC 287	2012	104917	SW 1/4 Sec 20	T1S	12E	419868
520	HC 288	2012	104918	NW 1/4 Sec 30	T1S	12E	419869
521	HC 289	2012	104919	NW 1/4 Sec 30	T1S	12E	419870
522	HC 290	2012	104920	NW 1/4 Sec 30	T1S	12E	419871
523	HC 291	2012	104921	NW 1/4 Sec 25	T1S	11E	419872
524	HC 293	2012	104922	NW 1/4 Sec 25	T1S	11E	419873
525	HC 294	2012	104923	NW 1/4 Sec 25	T1S	11E	419874
526	HC 295	2012	104924	NW 1/4 Sec 25	T1S	11E	419875
527	HC 296	2012	104925	NW 1/4 Sec 25	T1S	11E	419876
528	HC 297	2012	104926	NW 1/4 Sec 25	T1S	11E	419877
529	HC 298	2012	104927	NW 1/4 Sec 25	T1S	11E	419878
530	HC 299	2012	104928	NW 1/4 Sec 25	T1S	11E	419879
531	HC 300	2012	104929	NW 1/4 Sec 25	T1S	11E	419880
532	HC 301	2012	104930	NE 1/4 Sec 26	T1S	11E	419881
533	HC 302	2012	104931	NE 1/4 Sec 26	T1S	11E	419882
534	HC 303	2012	104932	NE 1/4 Sec 26	T1S	11E	419883
535	HC 304	2012	104933	NE 1/4 Sec 26	T1S	11E	419884
536	HC 305	2012	104934	NE 1/4 Sec 26	T1S	11E	419885
537	HC 306	2012	104935	NW 1/4 Sec 26	T1S	11E	419886
538	HC 307	2012	104936	NW 1/4 Sec 26	T1S	11E	419887
539	HC 308	2012	104937	NW 1/4 Sec 26	T1S	11E	419888
540	HC 309	2012	104938	NW 1/4 Sec 26	T1S	11E	419889
541	HC 310	2012	104939	NE 1/4 Sec 27	T1S	11E	419890
542	HC 311	2012	104940	NE 1/4 Sec 27	T1S	11E	419891
543	HC 312	2012	104941	NE 1/4 Sec 27	T1S	11E	419892
544	HC 313	2012	104942	NE 1/4 Sec 27	T1S	11E	419893
545	HC 314	2012	104943	NW 1/4 Sec 27	T1S	11E	419894
546	HC 315	2012	104944	NW 1/4 Sec 27	T1S	11E	419895
547	HC 316	2012	104945	NW 1/4 Sec 27	T1S	11E	419896
548	HC 317	2012	104946	NW 1/4 Sec 27	T1S	11E	419897
549	HC 318	2012	104947	NW 1/4 Sec 27	T1S	11E	419898
550	HC 319	2012	104948	SW 1/4 Sec 27	T1S	11E	419899
551	HC 320	2012	104949	SW 1/4 Sec 27	T1S	11E	419900
552	HC 321	2012	104950	SW 1/4 Sec 27	T1S	11E	419901
553	HC 322	2012	104951	SW 1/4 Sec 27	T1S	11E	419902
554	HC 323	2012	104952	NE 1/4 Sec 27	T1S	11E	419903
555	HC 324	2012	104953	SE 1/4 Sec 27	T1S	11E	419904
556	HC 325	2012	104954	SE 1/4 Sec 27	T1S	11E	419905
557	HC 326	2012	104955	SE 1/4 Sec 27	T1S	11E	419906
558	HC 327	2012	104956	SE 1/4 Sec 27	T1S	11E	419907
559	HC 328	2012	104957	SW 1/4 Sec 26	T1S	11E	419908
560	HC 329	2012	104958	SW 1/4 Sec 26	T1S	11E	419909
561	HC 330	2012	104959	SW 1/4 Sec 26	T1S	11E	419910

RECEIVED
 2015 OCT 10 10:51 AM
 STATE OFFICE

562	HC 331	2012	104960	SW 1/4 Sec 26	T1S	11E	419911
563	HC 332	2012	104961	NE 1/4 Sec 26	T1S	11E	419912
564	HC 333	2012	104962	SE 1/4 Sec 26	T1S	11E	419913
565	HC 334	2012	104963	SE 1/4 Sec 26	T1S	11E	419914
566	HC 335	2012	104964	SE 1/4 Sec 26	T1S	11E	419915
567	HC 336	2012	104965	SE 1/4 Sec 26	T1S	11E	419916
568	HC 337	2012	104966	SW 1/4 Sec 25	T1S	11E	419917
569	HC 338	2012	104967	SW 1/4 Sec 25	T1S	11E	419918
570	HC 339	2012	104968	SW 1/4 Sec 25	T1S	11E	419919
571	HC 340	2012	104969	SW 1/4 Sec 25	T1S	11E	419920
572	HC 341	2012	104970	SE 1/4 Sec 25	T1S	11E	419921
573	HC 342	2012	104971	SE 1/4 Sec 25	T1S	11E	419922
574	HC 343	2012	104972	SE 1/4 Sec 25	T1S	11E	419923
575	HC 344	2012	104973	SE 1/4 Sec 25	T1S	11E	419924
576	HC 345	2012	104974	SE 1/4 Sec 25	T1S	11E	419925
577	HC 346	2012	104975	SW 1/4 Sec 30	T1S	12E	419926
578	HC 347	2012	104976	SW 1/4 Sec 30	T1S	12E	419927
579	HC 348	2012	104977	NW 1/4 Sec 30	T1S	12E	419928
580	HC 349	2012	104978	NW 1/4 Sec 30	T1S	12E	419929
581	HC 350	2012	104979	SW 1/4 Sec 30	T1S	12E	419930
582	HC 351	2012	104980	NE 1/4 Sec 30	T1S	12E	419931
583	HC 352	2012	104981	NE 1/4 Sec 30	T1S	12E	419932
584	HC 353	2012	104982	NE 1/4 Sec 30	T1S	12E	419933
585	HC 354	2012	104983	NE 1/4 Sec 30	T1S	12E	419934
586	HC 355	2012	104984	SE 1/4 Sec 30	T1S	12E	419935
587	HC 356	2012	104985	SE 1/4 Sec 30	T1S	12E	419936
588	HC 357	2012	104986	SE 1/4 Sec 30	T1S	12E	419937
589	HC 358	2012	104987	SE 1/4 Sec 30	T1S	12E	419938
590	HC 359	2012	104988	SW 1/4 Sec 30	T1S	12E	419939
591	HC 360	2012	104989	SW 1/4 Sec 30	T1S	12E	419940
592	HC 361	2012	104990	SW 1/4 Sec 30	T1S	12E	419941
593	HC 362	2012	104991	SW 1/4 Sec 30	T1S	12E	419942
594	HC 363	2012	104992	SW 1/4 Sec 30	T1S	12E	419943
595	HC 364	2012	104993	SE 1/4 Sec 25	T1S	11E	419944
596	HC 365	2012	104994	SE 1/4 Sec 25	T1S	11E	419945
597	HC 366	2012	104995	SE 1/4 Sec 25	T1S	11E	419946
598	HC 367	2012	104996	SE 1/4 Sec 25	T1S	11E	419947
599	HC 368	2012	104997	SW 1/4 Sec 25	T1S	11E	419948
600	HC 369	2012	104998	SW 1/4 Sec 25	T1S	11E	419949
601	HC 370	2012	104999	SW 1/4 Sec 25	T1S	11E	419950
602	HC 371	2012	105000	SW 1/4 Sec 25	T1S	11E	419951
603	HC 372	2012	105001	SW 1/4 Sec 25	T1S	11E	419952
604	HC 373	2012	105002	SE 1/4 Sec 26	T1S	11E	419953
605	HC 374	2012	105003	SE 1/4 Sec 26	T1S	11E	419954

RECEIVED

606	HC 375	2012	105004	SE 1/4 Sec 26	T1S	11E	419955
607	HC 376	2012	105005	SE 1/4 Sec 26	T1S	11E	419956
608	HC 377	2012	105006	SE 1/4 Sec 26	T1S	11E	419957
609	HC 378	2012	105007	SW 1/4 Sec 26	T1S	11E	419958
610	HC 379	2012	105008	SW 1/4 Sec 26	T1S	11E	419959
611	HC 380	2012	105009	SW 1/4 Sec 26	T1S	11E	419960
612	HC 381	2012	105010	SW 1/4 Sec 26	T1S	11E	419961
613	HC 382	2012	105011	SE 1/4 Sec 27	T1S	11E	419962
614	HC 383	2012	105012	SE 1/4 Sec 27	T1S	11E	419963
615	HC 384	2012	105013	SE 1/4 Sec 27	T1S	11E	419964
616	HC 385	2012	105014	SE 1/4 Sec 27	T1S	11E	419965
617	HC 386	2012	105015	SE 1/4 Sec 27	T1S	11E	419966
618	HC 387	2012	105016	SW 1/4 Sec 27	T1S	11E	419967
619	HC 388	2012	105017	SW 1/4 Sec 27	T1S	11E	419968
620	HC 389	2012	105018	SW 1/4 Sec 27	T1S	11E	419969
621	HC 390	2012	105019	SW 1/4 Sec 27	T1S	11E	419970
622	HC 391	2012	105020	SW 1/4 Sec 27	T1S	11E	419971
623	HC 392	2012	105021	SW 1/4 Sec 27	T1S	11E	419972
624	HC 393	2012	105022	SW 1/4 Sec 27	T1S	11E	419973
625	HC 394	2012	105023	SW 1/4 Sec 27	T1S	11E	419974
626	HC 395	2012	105024	SE 1/4 Sec 27	T1S	11E	419975
627	HC 396	2012	105025	SE 1/4 Sec 27	T1S	11E	419976
628	HC 397	2012	105026	SE 1/4 Sec 27	T1S	11E	419977
629	HC 398	2012	105027	SE 1/4 Sec 27	T1S	11E	419978
630	HC 399	2012	105028	SE 1/4 Sec 27	T1S	11E	419979
631	HC 400	2012	105029	SW 1/4 Sec 26	T1S	11E	419980
632	HC 401	2012	105030	SW 1/4 Sec 26	T1S	11E	419981
633	HC 402	2012	105031	SW 1/4 Sec 26	T1S	11E	419982
634	HC 403	2012	105032	SW 1/4 Sec 26	T1S	11E	419983
635	HC 405	2012	105033	SE 1/4 Sec 26	T1S	11E	419984
636	HC 406	2012	105034	SE 1/4 Sec 26	T1S	11E	419985
637	HC 407	2012	105035	SE 1/4 Sec 26	T1S	11E	419986
638	HC 408	2012	105036	SE 1/4 Sec 26	T1S	11E	419987
639	HC 409	2012	105037	SE 1/4 Sec 26	T1S	11E	419988
640	HC 410	2012	105038	SW 1/4 Sec 25	T1S	11E	419989
641	HC 411	2012	105039	SW 1/4 Sec 25	T1S	11E	419990
642	HC 412	2012	105040	SW 1/4 Sec 25	T1S	11E	419991
643	HC 413	2012	105041	SW 1/4 Sec 25	T1S	11E	419992
644	HC 414	2012	105042	SW 1/4 Sec 25	T1S	11E	419993
645	HC 415	2012	105043	SE 1/4 Sec 25	T1S	11E	419994
646	HC 416	2012	105044	SE 1/4 Sec 25	T1S	11E	419995
647	HC 417	2012	105045	SE 1/4 Sec 25	T1S	11E	419996
648	HC 418	2012	105046	SE 1/4 Sec 25	T1S	11E	419997
649	HC 419	2012	105047	SW 1/4 Sec 30	T1S	12E	419998

RECEIVED
 OFFICE OF THE
 STATE CLERK
 AUG 10 2012
 PHOENIX, ARIZONA

650	HC 420	2012	105048	SW 1/4 Sec 30	T1S	12E	419999
651	HC 421	2012	105049	SW 1/4 Sec 30	T1S	12E	420000
652	HC 422	2012	105050	SW 1/4 Sec 30	T1S	12E	420001
653	HC 423	2012	105051	SW 1/4 Sec 30	T1S	12E	420002
654	HC 424	2012	105052	SE 1/4 Sec 30	T1S	12E	420003
655	HC 425	2012	105053	SE 1/4 Sec 30	T1S	12E	420004
656	HC 426	2012	105054	SE 1/4 Sec 30	T1S	12E	420005
657	HC 427	2012	105055	SE 1/4 Sec 30	T1S	12E	420006
658	HC 428	2012	105056	NW 1/4 Sec 31	T1S	12E	420007
659	HC 429	2012	105057	NW 1/4 Sec 31	T1S	12E	420008
660	HC 430	2012	105058	NW 1/4 Sec 31	T1S	12E	420009
661	HC 431	2012	105059	NE 1/4 Sec 36	T1S	11E	420010
662	HC 432	2012	105061	NE 1/4 Sec 36	T1S	11E	420011
663	HC 433	2012	105062	NE 1/4 Sec 36	T1S	11E	420012
664	HC 434	2012	105063	NE 1/4 Sec 36	T1S	11E	420013
665	HC 435	2012	105064	NW 1/4 Sec 36	T1S	11E	420014
666	HC 436	2012	105065	NW 1/4 Sec 36	T1S	11E	420015
667	HC 437	2012	105066	NW 1/4 Sec 36	T1S	11E	420016
668	HC 438	2012	105067	NW 1/4 Sec 36	T1S	11E	420017
669	HC 439	2012	105068	NW 1/4 Sec 36	T1S	11E	420018
670	HC 440	2012	105069	NE 1/4 Sec 35	T1S	11E	420019
671	HC 441	2012	105070	NE 1/4 Sec 35	T1S	11E	420020
672	HC 442	2012	105071	NE 1/4 Sec 35	T1S	11E	420021
673	HC 443	2012	105072	NE 1/4 Sec 35	T1S	11E	420022
674	HC 444	2012	105073	NE 1/4 Sec 35	T1S	11E	420023
675	HC 445	2012	105074	NW 1/4 Sec 35	T1S	11E	420024
676	HC 446	2012	105075	NW 1/4 Sec 35	T1S	11E	420025
677	HC 447	2012	105076	NW 1/4 Sec 35	T1S	11E	420026
678	HC 448	2012	105077	NW 1/4 Sec 35	T1S	11E	420027
679	HC 449	2012	105078	NW 1/4 Sec 35	T1S	11E	420028
680	HC 450	2012	105079	SE 1/4 Sec 35	T1S	11E	420029
681	HC 451	2012	105080	SE 1/4 Sec 35	T1S	11E	420030
682	HC 452	2012	105081	SE 1/4 Sec 35	T1S	11E	420031
683	HC 453	2012	105082	SW 1/4 Sec 36	T1S	11E	420032
684	HC 454	2012	105083	SW 1/4 Sec 36	T1S	11E	420033
685	HC 455	2012	105084	SW 1/4 Sec 36	T1S	11E	420034
686	HC 456	2012	105085	SW 1/4 Sec 36	T1S	11E	420035
687	HC 457	2012	105086	SE 1/4 Sec 36	T1S	11E	420036
688	HC 458	2012	105087	SE 1/4 Sec 36	T1S	11E	420037
689	HC 459	2012	105088	SE 1/4 Sec 36	T1S	11E	420038
690	HC 460	2012	105089	SE 1/4 Sec 36	T1S	11E	420039
691	HC 461	2012	105090	SE 1/4 Sec 36	T1S	11E	420040
692	HC 462	2012	105091	SW 1/4 Sec 31	T1S	12E	420041
693	HC 463	2012	105092	SW 1/4 Sec 31	T1S	12E	420042

RECEIVED
 2012 JUN 18 10 19 AM
 MIXED ZONE

694	HC 464	2012	105093	SW 1/4 Sec 31	T1S	12E	420043
695	HC 465	2012	105094	SW 1/4 Sec 31	T1S	12E	420044
696	HC 466	2012	105095	SW 1/4 Sec 31	T1S	12E	420045
697	HC 467	2012	105096	SW 1/4 Sec 31	T1S	12E	420046
698	HC 468	2012	105097	SE 1/4 Sec 36	T1S	11E	420047
699	HC 469	2012	105098	SE 1/4 Sec 36	T1S	11E	420048
700	HC 470	2012	105099	SE 1/4 Sec 36	T1S	11E	420049
701	HC 471	2012	105100	SE 1/4 Sec 36	T1S	11E	420050
702	HC 472	2012	105101	SW 1/4 Sec 36	T1S	11E	420051
703	HC 473	2012	105102	SW 1/4 Sec 36	T1S	11E	420052
704	HC 474	2012	105103	SW 1/4 Sec 36	T1S	11E	420053
705	HC 475	2012	105104	SW 1/4 Sec 36	T1S	11E	420054
706	HC 476	2012	105105	SW 1/4 Sec 36	T1S	11E	420055
707	HC 477	2012	105106	SE 1/4 Sec 35	T1S	11E	420056
708	HC 481	2012	105107	NW 1/4 Sec 30	T1S	12E	420057
709	HC 482	2012	105108	SW 1/4 Sec 20	T1S	12E	420058
710	HC 483	2012	105109	NW 1/4 Sec 20	T1S	12E	420059
711	HC 484	2012	105110	NW 1/4 Sec 20	T1S	12E	420060
712	HC 485	2012	105111	SE 1/4 Sec 17	T1S	12E	420061
713	HC 486	2012	105112	SW 1/4 Sec 20	T1S	12E	420062
714	HC 487	2012	105113	NE 1/4 Sec 13	T1S	11E	420063
715	HC 488	2012	105060	NE 1/4 Sec 13	T1S	11E	420064
716	Smashley 1	2013	64159	NE 1/4 Section 1	2S	11E	424465
717	Smashley 2	2013	64160	NW 1/4 Section 1	2S	11E	424466
718	Smashley 13	2013	64171	NE 1/4 Section 3	2S	11E	424477
719	Smashley 14	2013	64172	SE 1/4 Section 3	2S	11E	424478
720	Smashley 15	2013	64173	SW 1/4 Section 2	2S	11E	424479
721	Smashley 16	2013	64174	SW 1/4 Section 2	2S	11E	424480
722	Smashley 17	2013	64175	SE 1/4 Section 2	2S	11E	424481
723	Smashley 18	2013	64176	SE 1/4 Section 2	2S	11E	424482
724	Smashley 21	2013	64179	SE 1/4 Section 2	2S	11E	424485
725	Smashley 22	2013	64180	SE 1/4 Section 2	2S	11E	424486
726	Smashley 23	2013	64181	SW 1/4 Section 1	2S	11E	424487
727	Smashley 32	2013	64190	SW 1/4 Section 6	2S	12E	424496
728	Smashley 33	2013	64191	SW 1/4 Section 6	2S	12E	424497
729	Smashley 34	2013	64192	SE 1/4 Section 6	2S	12E	424498
730	Smashley 35	2013	64193	SE 1/4 Section 6	2S	12E	424499
731	Smashley 36	2013	64194	SE 1/4 Section 6	2S	12E	424500
732	Smashley 37	2013	64195	NW 1/4 Section 6	2S	12E	424501
733	Smashley 38	2013	64196	NW 1/4 Section 6	2S	12E	424502
734	Smashley 39	2013	64197	NE 1/4 Section 6	2S	12E	424503
735	Smashley 40	2013	64198	NE 1/4 Section 6	2S	12E	424504
736	Smashley 45	2013	64203	NW 1/4 Section 6	2S	12E	424509
737	Smashley 46	2013	64204	NW 1/4 Section 6	2S	12E	424510

RECEIVED

738	Smashley 47	2013	64205	NW 1/4 Section 6	2S	12E	424511	7
739	Smashley 48	2013	64206	NE 1/4 Section 6	2S	12E	424512	
740	Smashley 49	2013	64207	NE 1/4 Section 6	2S	12E	424513	
741	Smashley 50	2013	64208	NE 1/4 Section 1	2S	11E	424514	
742	Smashley 51	2013	64209	NE 1/4 Section 1	2S	11E	424515	
743	Smashley 52	2013	64210	NW 1/4 Section 1	2S	11E	424516	
744	Smashley 53	2013	64211	NW 1/4 Section 1	2S	11E	424517	
745	Smashley 54	2013	64212	NE 1/4 Section 1	2S	11E	424518	
746	Smashley 55	2013	64213	NE 1/4 Section 1	2S	11E	424519	
747	Smashley 56	2013	64214	NW 1/4 Section 1	2S	11E	424520	
748	Smashley 57	2013	64215	NW 1/4 Section 1	2S	11E	424521	
749	Smashley 58	2013	64216	NW 1/4 Section 1	2S	11E	424522	
750	Smashley 59	2013	64217	NE 1/4 Section 2	2S	11E	424523	
751	Smashley 60	2013	64218	NE 1/4 Section 2	2S	11E	424524	
752	Smashley 61	2013	64219	NW 1/4 Section 2	2S	11E	424525	
753	Smashley 62	2013	64220	NW 1/4 Section 2	2S	11E	424526	
754	Smashley 63	2013	64221	NE 1/4 Section 2	2S	11E	424527	
755	Smashley 64	2013	64222	NE 1/4 Section 2	2S	11E	424528	
756	Smashley 65	2013	64223	NW 1/4 Section 2	2S	11E	424529	
757	Smashley 66	2013	64224	NW 1/4 Section 2	2S	11E	424530	
758	Smashley 67	2013	64225	NE 1/4 Section 3	2S	11E	424531	
759	Smashley 68	2013	64226	SE 1/4 Section 3	2S	11E	424532	
760	Smashley 69	2013	64227	SW 1/4 Section 2	2S	11E	424533	
761	Smashley 70	2013	64228	SW 1/4 Section 2	2S	11E	424534	
762	Smashley 71	2013	64229	SE 1/4 Section 2	2S	11E	424535	
763	Smashley 72	2013	64230	SE 1/4 Section 2	2S	11E	424536	
764	Smashley 73	2013	64231	SW 1/4 Section 2	2S	11E	424537	
765	Smashley 74	2013	64232	SW 1/4 Section 2	2S	11E	424538	
766	Smashley 75	2013	64233	SE 1/4 Section 2	2S	11E	424539	
767	Smashley 76	2013	64234	SE 1/4 Section 2	2S	11E	424540	
768	Smashley 77	2013	64235	SE 1/4 Section 2	2S	11E	424541	
769	Smashley 78	2013	64236	NE 1/4 Section 35	1S	11E	424542	
770	Smashley 79	2013	64237	NE 1/4 Section 35	1S	11E	424543	J
771	Smashley 81	2013	64239	SW 1/4 Section 35	1S	11E	424545	7
772	Smashley 82	2013	64240	SW 1/4 Section 35	1S	11E	424546	
773	Smashley 83	2013	64241	SE 1/4 Section 36	1S	11E	424547	
774	Smashley 84	2013	64242	SE 1/4 Section 36	1S	11E	424548	
775	Smashley 85	2013	64243	SE 1/4 Section 36	1S	11E	424549	
776	Smashley 86	2013	64244	SE 1/4 Section 36	1S	11E	424550	
777	Smashley 87	2013	64245	SW 1/4 Section 36	1S	11E	424551	
778	Smashley 88	2013	64246	SW 1/4 Section 36	1S	11E	424552	
779	Smashley 89	2013	64247	SE 1/4 Section 35	1S	11E	424553	J
780	Smashley 91	2013	64249	NW 1/4 Section 2	2S	11E	424555	→
781	Wiley Bill #1	2007	8407	NE 1/4 Section 13	1 S	13 E	377139	→

RECEIVED
 10-10-10
 10-10-10
 10-10-10

782	Wiley Bill #2	2007	8408	SW1/4 Section 13	1 S	13 E	377140	7
783	Wiley Bill #3	2007	8409	SW1/4 Section 13	1 S	13 E	377141	
784	Wiley Bill #4	2007	8410	SE1/4 Section 13	1 S	13 E	377142	
785	Wiley Bill #5	2007	8411	SE1/4 Section 13	1 S	13 E	377143	
786	Wiley Bill #6	2007	8412	SE1/4 Section 13	1 S	13 E	377144	
787	Wiley Bill #7	2007	8413	SE1/4 Section 13	1 S	13 E	377145	
788	Wiley Bill #8	2007	8414	SE1/4 & NE1/4 Sec 13	1 S	13 E	377146	
789	Wiley Bill #9	2007	8415	NE1/4 Section 13	1 S	13 E	377147	
790	Wiley Bill #10	2007	8416	NE1/4 Section 13	1 S	13 E	377148	
791	Wiley Bill #11	2007	8417	SE1/4 Section 13	1 S	13 E	377149	
792	Wiley Bill #12	2007	8418	NE1/4 & SE1/4 Sec 13	1 S	13 E	377150	
793	Wiley Bill #13	2007	8419	SW1/4 Section 18	1 S	14 E	377151	
794	Wiley Bill #14	2007	8420	NW1/4 & SW1/4 Sec18	1 S	14 E	377152	
795	Wiley Bill #15	2007	8421	SW1/4 Section 18	1 S	14 E	377153	
796	Wiley Bill #16	2007	8422	NW1/4 & SW1/4 Sec18	1 S	14 E	377154	
797	Wiley Bill #17	2007	8423	SW1/4 Section18	1 S	14 E	377155	
798	Wiley Bill #18	2007	8424	NW1/4 & SW1/4 Sec18	1 S	14 E	377156	
799	Wiley Bill #19	2007	8425	NW1/4 & SW1/4 Sec18	1 S	14 E	377157	
800	Wiley Bill #21	2007	8426	NW1/4 Section 18	1 S	14 E	377158	
801	Wiley Bill #22	2007	8427	NW1/4 Section 18	1 S	14 E	377159	
802	Wiley Bill #23	2007	8428	NW1/4 Section 18	1 S	14 E	377160	
803	Wiley Bill #24	2007	8429	NW1/4 Section 18	1 S	14 E	377161	J
804	Wiley Bill #28	2007	1030	SW1/4 Section 18	1 S	14 E	377165	7
805	Wiley Bill #29	2007	1031	NE1/4 Section 18	1 S	14 E	377166	J
806	Smashley 101	2014	38100	Section 1 NE 1/4	1S	11E	428432	7
807	Smashley 102	2014	38101	Section 1 NW 1/4	1S	11E	428433	
808	Smashley 113	2014	38102	Section 3 NE 1/4	1S	11E	428434	
809	Smashley 114	2014	38103	Section 3 NE 1/4	1S	11E	428435	
810	Smashley 115	2014	38104	Section 2 NW 1/4	1S	11E	428436	
811	Smashley 116	2014	38105	Section 2 NW 1/4	1S	11E	428437	J
812	Smashley 117	2014	38106	Section 2 NE 1/4	1S	11E	428438	7
813	Smashley 121	2014	38108	Section 2 NE 1/4	1S	11E	428440	7
814	Smashley 122	2014	38109	Section 2 NE 1/4	1S	11E	428441	
815	Smashley 123	2014	38110	Section 2 NE 1/4	1S	11E	428442	
816	Smashley 131	2014	38111	Section 6 NW 1/4	1S	12E	428443	
817	Smashley 132	2014	38112	Section 6 NW 1/4	1S	12E	428444	
818	Smashley 133	2014	38113	Section 6 NW 1/4	1S	12E	428445	
819	Smashley 134	2014	38114	Section 6 NE 1/4	1S	12E	428446	
820	Smashley 135	2014	38115	Section 6 NE 1/4	1S	12E	428447	
821	Smashley 136	2014	38116	Section 6 SW 1/4	1S	12E	428448	
822	Smashley 137	2014	38117	Section 6 NW 1/4	1S	12E	428449	
823	Smashley 138	2014	38118	Section 6 NW 1/4	1S	12E	428450	
824	Smashley 139	2014	38119	Section 6 NE 1/4	1S	12E	428451	
825	Smashley 140	2014	38120	Section 6 NE 1/4	1S	12E	428452	J

RECEIVED

826	Smashley 149	2014	38121	Section 6 SW 1/4	1S	12E	428453
827	Smashley 150	2014	38122	Section 1 NE 1/4	1S	11E	428454
828	Smashley 151	2014	38123	Section 1 SE 1/4	1S	11E	428455
829	Smashley 152	2014	38124	Section 1 SW 1/4	1S	11E	428456
830	Smashley 153	2014	38125	Section 1 SW 1/4	1S	11E	428457
831	Smashley 154	2014	38126	Section 1 SE 1/4	1S	11E	428458
832	Smashley 155	2014	38127	Section 1 SE 1/4	1S	11E	428459
833	Smashley 156	2014	38128	Section 1 SW 1/4	1S	11E	428460
834	Smashley 157	2014	38129	Section 1 SW 1/4	1S	11E	428461
835	Smashley 158	2014	38130	Section 1 SW 1/4	1S	11E	428462
836	Supie 1	2012	20306	NW1/4 Section 27	1S	12E	414403
837	Supie 2	2012	20307	NE 1/4 Section 27	1S	12E	414404
838	Supie 3	2012	20308	NE 1/4 Section 27	1S	12E	414405
839	Supie 4	2012	20309	NW 1/4 Section 26	1S	12E	414406
840	Supie 5	2012	20310	NW 1/4 Section 26	1S	12E	414407
841	Supie 6	2012	20311	NW 1/4 Section 26	1S	12E	414408
842	Supie 7	2012	20312	NW 1/4 Section 26	1S	12E	414409
843	Supie 8	2012	20313	NE 1/4 Section 27	1S	12E	414410
844	Supie 9	2012	20314	NE1/4 Section 27	1S	12E	414411
845	Supie 10	2012	20315	NE 1/4 Section 27	1S	12E	414412
846	Supie 11	2012	20316	NE 1/4 Section 27	1S	12E	414413
847	Supie 12	2012	20317	NW 1/4 Section 27	1S	12E	414414
848	Supie 13	2012	20318	NW 1/4 Section 26	1S	12E	414415
849	Supie 14	2012	20319	NE 1/4 Section 26	1S	12E	414416
850	Supie 15	2012	20320	NE 1/4 Section 26	1S	12E	414417
851	Supie 16	2012	20321	NW 1/4 Section 26	1S	12E	414418
852	Supie 17	2012	20322	NW 1/4 Section 26	1S	12E	414419
853	Supie 18	2012	20323	NE 1/4 Section 26	1S	12E	414420
854	Supie 19	2012	20324	NE 1/4 Section 26	1S	12E	414421
855	Supie 20	2012	20325	NW 1/4 Section 26	1S	12E	414422
856	Supie 21	2012	20326	SW 1/4 Section 27	1S	12E	414423
857	Supie 22	2012	20327	SW 1/4 Section 27	1S	12E	414424
858	Supie 23	2013	9777	NE 1/4 Section 23	1S	12E	420976
859	Supie 24	2013	9778	SE 1/4 Section 23	1S	12E	420977
860	Supie 25	2013	9779	SE 1/4 Section 23	1S	12E	420978
861	Supie 26	2013	9780	SE 1/4 Section 23	1S	12E	420979
862	Supie 27	2013	9781	SW 1/4 Section 24	1S	12E	420980
863	Supie 28	2013	9782	SE 1/4 Section 23	1S	12E	420981
864	Supie 29	2013	9783	SE 1/4 Section 23	1S	12E	420982
865	Supie 30	2013	9784	SE 1/4 Section 23	1S	12E	420983
866	Supie 31	2013	9785	SW 1/4 Section 23	1S	12E	420984
867	Supie 32	2013	9786	SW 1/4 Section 23	1S	12E	420985
868	Supie 33	2013	9787	SE 1/4 Section 23	1S	12E	420986
869	Supie 34	2013	9788	SE 1/4 Section 23	1S	12E	420987

RECEIVED
STATE OFFICE

870	Supie 35	2013	9789	SE 1/4 Section 23	1S	12E	420988
871	Supie 36	2013	9790	SE 1/4 Section 23	1S	12E	420989
872	Supie 37	2013	9791	SW 1/4 Section 23	1S	12E	420990
873	Supie 38	2013	9792	SW 1/4 Section 23	1S	12E	420991
874	HC 489	2013	9667	NW 1/4 Section 5	1S	12E	420866
875	HC 490	2013	9668	NW 1/4 Section 5	1S	12E	420867
876	HC 491	2013	9669	NW 1/4 Section 5	1S	12E	420868
877	HC 492	2013	9670	NW 1/4 Section 5	1S	12E	420869
878	HC 493	2013	9671	NE 1/4 Section 6	1S	12E	420870
879	HC 494	2013	9672	NE 1/4 Section 6	1S	12E	420871
880	HC 495	2013	9673	NE 1/4 Section 6	1S	12E	420872
881	HC 496	2013	9674	NE 1/4 Section 6	1S	12E	420873
882	HC 497	2013	9675	NW 1/4 Section 6	1S	12E	420874
883	HC 498	2013	9676	NW 1/4 Section 6	1S	12E	420875
884	HC 499	2013	9677	NW 1/4 Section 6	1S	12E	420876
885	HC 500	2013	9678	NW 1/4 Section 6	1S	12E	420877
886	HC 501	2013	9679	NW 1/4 Section 6	1S	12E	420878
887	HC 502	2013	9680	NE 1/4 Section 1	1S	12E	420879
888	HC 503	2013	9681	NE 1/4 Section 1	1S	12E	420880
889	HC 504	2013	9682	NW 1/4 Section 6	1S	12E	420881
890	HC 505	2013	9683	NW 1/4 Section 6	1S	12E	420882
891	HC 506	2013	9684	NW 1/4 Section 6	1S	12E	420883
892	HC 507	2013	9685	NW 1/4 Section 6	1S	12E	420884
893	HC 508	2013	9686	NE 1/4 Section 6	1S	12E	420885
894	HC 509	2013	9687	NE 1/4 Section 6	1S	12E	420886
895	HC 510	2013	9688	NE 1/4 Section 6	1S	12E	420887
896	HC 511	2013	9689	NE 1/4 Section 6	1S	12E	420888
897	HC 512	2013	9690	NE 1/4 Section 6	1S	12E	420889
898	HC 513	2013	9691	NW 1/4 Section 5	1S	12E	420890
899	HC 514	2013	9692	NW 1/4 Section 5	1S	12E	420891
900	HC 515	2013	9693	NW 1/4 Section 5	1S	12E	420892
901	HC 516	2013	9694	NW 1/4 Section 5	1S	12E	420893
902	HC 517	2013	9695	SW 1/4 Section 5	1S	12E	420894
903	HC 518	2013	9696	SW 1/4 Section 5	1S	12E	420895
904	HC 519	2013	9697	SW 1/4 Section 5	1S	12E	420896
905	HC 520	2013	9698	SW 1/4 Section 5	1S	12E	420897
906	HC 521	2013	9699	SE 1/4 Section 6	1S	12E	420898
907	HC 522	2013	9700	SE 1/4 Section 6	1S	12E	420899
908	HC 523	2013	9701	SE 1/4 Section 6	1S	12E	420900
909	HC 524	2013	9702	SE 1/4 Section 6	1S	12E	420901
910	HC 525	2013	9703	SW 1/4 Section 6	1S	12E	420902
911	HC 526	2013	9704	SW 1/4 Section 6	1S	12E	420903
912	HC 527	2013	9705	SW 1/4 Section 6	1S	12E	420904
913	HC 528	2013	9706	SW 1/4 Section 6	1S	12E	420905

RECEIVED
 AZ STATE OFFICE
 AUG 10 2013

914	HC 529	2013	9707	SW 1/4 Section 6	1S	12E	420906
915	HC 530	2013	9708	SE 1/4 Section 1	1S	12E	420907
916	HC 531	2013	9709	NE 1/4 Section 12	1S	12E	420908
917	HC 532	2013	9710	NW 1/4 Section 7	1S	12E	420909
918	HC 533	2013	9711	NW 1/4 Section 7	1S	12E	420910
919	HC 534	2013	9712	NW 1/4 Section 7	1S	12E	420911
920	HC 535	2013	9713	NW 1/4 Section 7	1S	12E	420912
921	HC 536	2013	9714	NW 1/4 Section 7	1S	12E	420913
922	HC 537	2013	9715	NE 1/4 Section 7	1S	12E	420914
923	HC 538	2013	9716	NE 1/4 Section 7	1S	12E	420915
924	HC 539	2013	9717	NE 1/4 Section 7	1S	12E	420916
925	HC 540	2013	9718	NE 1/4 Section 7	1S	12E	420917
926	HC 541	2013	9719	NW 1/4 Section 8	1S	12E	420918
927	HC 542	2013	9720	NW 1/4 Section 8	1S	12E	420919
928	HC 543	2013	9721	NW 1/4 Section 8	1S	12E	420920
929	HC 544	2013	9722	NW 1/4 Section 8	1S	12E	420921
930	HC 545	2013	9723	NE 1/4 Section 8	1S	12E	420922
931	HC 546	2013	9724	NE 1/4 Section 8	1S	12E	420923
932	HC 547	2013	9725	NE 1/4 Section 8	1S	12E	420924
933	HC 548	2013	9726	NE 1/4 Section 8	1S	12E	420925
934	HC 549	2013	9727	NE 1/4 Section 8	1S	12E	420926
935	HC 550	2013	9728	NW 1/4 Section 8	1S	12E	420927
936	HC 551	2013	9729	NW 1/4 Section 8	1S	12E	420928
937	HC 552	2013	9730	NW 1/4 Section 8	1S	12E	420929
938	HC 553	2013	9731	NW 1/4 Section 8	1S	12E	420930
939	HC 554	2013	9732	NE 1/4 Section 7	1S	12E	420931
940	HC 555	2013	9733	NE 1/4 Section 7	1S	12E	420932
941	HC 556	2013	9734	NE 1/4 Section 7	1S	12E	420933
942	HC 557	2013	9735	NW 1/4 Section 7	1S	12E	420934
943	HC 558	2013	9736	Section 7	1S	12E	420935
944	HC 559	2013	9737	Section 7	1S	12E	420936
945	HC 560	2013	9738	Section 7	1S	12E	420937
946	HC 561	2013	9739	Section 7	1S	12E	420938
947	HC 562	2013	9740	Section 12	1S	12E	420939
948	HC 563	2013	9741	Section 12	1S	12E	420940
949	HC 564	2013	9742	Section 7	1S	12E	420941
950	HC 565	2013	9743	Section 7	1S	12E	420942
951	HC 566	2013	9744	Section 7	1S	12E	420943
952	HC 567	2013	9745	Section 7	1S	12E	420944
953	HC 568	2013	9746	Section 7	1S	12E	420945
954	HC 569	2013	9747	Section 7	1S	12E	420946
955	HC 570	2013	9748	Section 7	1S	12E	420947
956	HC 571	2013	9749	Section 7	1S	12E	420948
957	HC 572	2013	9750	Section 7	1S	12E	420949

RECEIVED
 PHOENIX, ARIZONA
 2015 JUN 10 A 10:18
 ALHAMBRA STATE OFFICE

958	HC 573	2013	9751	Section 8	1S	12E	420950	7
959	HC 574	2013	9752	Section 8	1S	12E	420951	
960	HC 575	2013	9753	Section 8	1S	12E	420952	
961	HC 576	2013	9754	Section 8	1S	12E	420953	
962	HC 577	2013	9755	Section 8	1S	12E	420954	
963	HC 578	2013	9756	Section 8	1S	12E	420955	
964	HC 579	2013	9757	Section 8	1S	12E	420956	
965	HC 580	2013	9758	Section 8	1S	12E	420957	
966	HC 581	2013	9759	Section 8	1S	12E	420958	
967	HC 582	2013	9760	Section 8	1S	12E	420959	
968	HC 583	2013	9761	Section 8	1S	12E	420960	
969	HC 584	2013	9762	Section 8	1S	12E	420961	
970	HC 585	2013	9763	Section 8	1S	12E	420962	
971	HC 586	2013	9764	Section 8	1S	12E	420963	
972	HC 587	2013	9765	Section 8	1S	12E	420964	
973	HC 588	2013	9766	Section 8	1S	12E	420965	
974	HC 589	2013	9767	Section 7	1S	12E	420966	
975	HC 590	2013	9768	Section 7	1S	12E	420967	
976	HC 591	2013	9769	Section 7	1S	12E	420968	
977	HC 592	2013	9770	Section 7	1S	12E	420969	
978	HC 593	2013	9771	Section 7	1S	12E	420970	
979	HC 594	2013	9772	Section 7	1S	12E	420971	
980	HC 595	2013	9773	Section 7	1S	12E	420972	
981	HC 596	2013	9774	Section 7	1S	12E	420973	
982	HC 597	2013	9775	Section 7	1S	12E	420974	
983	HC 598	2013	9776	Section 12	1S	12E	420975	

26

RECEIVED
 CLM AZ STATE OFFICE
 2015 AUG 10 A 10: 18
 PHOENIX, ARIZONA

United States Department of the Interior
Bureau of Land Management
 LANDS/RECREATION & PLANNING
 ONE N CENTRAL AVE
 PHOENIX, AZ 85004 -2203
 Phone: 602-417-9200

Receipt

No: 3362781

Transaction #: 3460787	
Date of Transaction: 08/10/2015	
CUSTOMER:	
RESOLUTION COPPER COMPANY PO BOX 1944 SUPERIOR, AZ 85173-1944 US	

LINE #	QTY	DESCRIPTION	REMARKS	UNIT PRICE	TOTAL
1	1.00	LOCATABLE MINERALS / MINING CLAIMS- NOT NEW-UNADJUD, ONE AUTH NO. ONLY / MINING CLAIM MONEY RECEIVED CASES: AMC366558/\$152365.00	2016 MAINT (983)	- n/a -	152365.00
TOTAL:					\$152,365.00

PAYMENT INFORMATION			
1	AMOUNT:	152365.00	POSTMARKED: N/A
	TYPE:	CHECK	RECEIVED: 08/10/2015
	CHECK NO:	0080001150	
	NAME:	RESOLUTION COPPER 4700 S DAYBREAK PK WY SOUTH JORDAN UT 84095 US	

REMARKS

This receipt was generated by the automated BLM Collections and Billing System and is a paper representation of a portion of the official electronic record contained therein.

ENTERED
 AUG 14 2015
 BY: *R. Gam*

AMC 366558

414403

374059

420864

384892

JULY 21, 2014

417125

419583

424465

377139

428432

United States Department of Interior
Bureau of Land Management
Records Section
One North Central Avenue
Suite 800
Phoenix, Arizona 85011


Notice of Intent
ANNUAL CLAIM MAINTENANCE FEES for 2014/2015,
By RESOLUTION COPPER COMPANY

To Whom It May Concern:

The Final Rule as published in the Federal Register implements provisions of the Interior Department and related agencies, *that a Statutorily Authorized Adjustment effective June 30, 2014 that requires an annual rental fee of \$155.00* for each unpatented mining claim and site located and held under the General Mining Law of 1872.

This will serve as notice that **RESOLUTION COPPER COMPANY**, a Delaware Corporation, whose address for purposes of this filing is P.O. Box 1944 Superior, Arizona 85273 intends to hold the mining claims and /or mill sites described in **Exhibit "A"** attached hereto for the assessment years **2014/2015**, by payment of the annual claim maintenance fee of \$155.00 per claim or site. Payment of **\$135,625.00** is made herewith for such assessment years for each of the unpatented lode claims and sites. The name, BLM serial number, book and page or index number of recording of the location notice is official records of Gila and Pinal Counties, Arizona, of which are set forth in **Exhibit "A"** attached hereto and by this reference incorporated herein.

Sincerely,


Sterling Hundley
Financial Operations Officer as Manger
RESOLUTION COPPER COMPANY

Telephone 520-689-9374

Cc: file

RECEIVED
BLM AZ STATE OFFICE
2014 JUL 29 A 9: 12
PHOENIX, ARIZONA

ENTERED
JUL 30 2014
BY: 

3087340

NOTICE OF INTENT TO HOLD
for filings years 2014/2015
RESOLUTION COPPER COMPANY

THE FOLLOWING DESCRIBED PORPERTY CONSISTING OF UNPATENTED MINING CLAIMS SITUATED IN PINAL AND GILA COUNTIES, ARIZONA AND MORE PARTICULARLY DESCRIBED AS FOLLOWS:

Total	Claim	Book	Page	Legal description	Townshi p	Range	AMC
1	JUNO 1	2005	88490	SE 1/4 Section 23	1 N	13E	366558
2	JUNO 2	2005	88491	NE 1/4 Section 23	1N	13E	366559
3	JUNO 3	2005	88492	NE 1/4 Section 23	1N	13E	366560
4	JUNO 4	2005	88493	SE 1/4 Section 23	1N	13E	366561
5	JUNO 5	2005	88494	SE 1/4 Section 23	1N	13E	366562
6	JUNO 6	2005	88495	SE 1/4 Section 23	1N	13E	366563
7	JUNO 7	2005	88496	SE 1/4 Section 24	1N	13E	366564
8	JUNO 8	2005	88497	SE 1/4 Section 23	1N	13E	366565
9	JUNO 9	2005	88498	SW 1/4 Section 24	1N	13E	366566
10	JUNO 10	2005	88499	SW 1/4 Section 24	1N	13E	366567
11	JUNO 11	2005	88500	SW 1/4 Section 24	1N	13E	366568
12	JUNO 12	2005	88501	SW 1/4 Section 24	1N	13E	366569
13	JUNO 13	2005	88502	SW 1/4 Section 24	1N	13E	366570
14	JUNO 16	2005	88503	NW 1/4 Section 25	1N	13E	366571
15	Raptor # 1	2006	135862	SW 1/4 Section 12	1S	13E	374059
16	Raptor # 2	2006	135863	SW 1/4 Section 13	1S	13E	374060
17	Raptor # 3	2006	135864	NE 1/4 Section 12	1S	13E	374061
18	Raptor # 4	2006	135865	NE 1/4 Section 13	1S	13E	374062
19	Raptor # 5	2006	135866	SE 1/4 Section 2	1S	13E	374063
20	Raptor # 6	2006	135867	SE 1/4 Section 2	1S	13E	374064
21	Raptor # 7	2006	135868	NE 1/4 Section 2	1S	13E	374065
22	Richard 1	2007	91252	NW 1/4 Section 34	1S	12E	384892
23	Richard 2	2007	91253	NW 1/4 Section 34	1S	12E	384893
24	Richard 3	2007	91254	NW 1/4 Section 34	1S	12E	384894
25	Richard 4	2007	91255	NW 1/4 Section 34	1S	12E	384895
26	Richard 5	2007	91256	NW 1/4 Section 34	1S	12E	384896
27	Richard 6	2007	91257	SW 1/4 Section 34	1S	12E	384897
28	Richard 7	2007	91258	SW 1/4 Section 34	1S	12E	384898
29	Richard 8	2007	91259	SW 1/4 Section 34	1S	12E	384899
30	Richard 9	2007	91260	SW 1/4 Section 34	1S	12E	384900
31	Richard 10	2007	91261	SW 1/4 Section 34	1S	12E	384901
32	Superior 170	2012	73726	NE 1/4 SEC 32	T1N	12E	417125
33	Superior 171	2012	73727	NE 1/4 SEC 32	T1N	12E	417126

PHOENIX, ARIZONA RECEIVED

34	Superior 172	2012	73728	NE 1/4 SEC 32	T1N	12E	417127
35	Superior 173	2012	73729	NE 1/4 SEC 32	T1N	12E	417128
36	Superior 174	2012	73730	NW 1/4 SEC 32	T1N	12E	417129
37	Superior 175	2012	73731	NW 1/4 SEC 32	T1N	12E	417130
38	Superior 176	2012	73732	NW 1/4 SEC 32	T1N	12E	417131
39	Superior 177	2012	73733	NW 1/4 SEC 32	T1N	12E	417132
40	Superior 178	2012	73734	NW 1/4 SEC 32	T1N	12E	417133
41	Superior 179	2012	73735	NW 1/4 SEC 32	T1N	12E	417134
42	Superior 196	2012	73736	NW 1/4 SEC 32	T1N	12E	417135
43	Superior 197	2012	73737	SE 1/4 SEC 31	T1N	12E	417136
44	Superior 224	2012	73738	NE 1/4 SEC 5	T1S	12E	417137
45	Superior 225	2012	73739	NE 1/4 SEC 5	T1S	12E	417138
46	Superior 226	2012	73740	NE 1/4 SEC 5	T1S	12E	417139
47	Superior 227	2012	73741	NE 1/4 SEC 5	T1S	12E	417140
48	Superior 228	2012	73742	SE 1/4 SEC 5	T1S	12E	417141
49	Superior 229	2012	73743	SE 1/4 SEC 5	T1S	12E	417142
50	Superior 230	2012	73744	SE 1/4 SEC 5	T1S	12E	417143
51	Superior 231	2012	73745	SE 1/4 SEC 5	T1S	12E	417144
52	Superior 277	2012	73746	SE 1/4 SEC 5	T1S	12E	417145
53	Superior 278	2012	73747	SE 1/4 SEC 5	T1S	12E	417146
54	Superior 279	2012	73748	SE 1/4 SEC 5	T1S	12E	417147
55	Superior 280	2012	73749	SE 1/4 SEC 5	T1S	12E	417148
56	Superior 281	2012	73750	SE 1/4 SEC 5	T1S	12E	417149
57	Superior 282	2012	73751	SE 1/4 SEC 5	T1S	12E	417150
58	Superior 283	2012	73752	SE 1/4 SEC 5	T1S	12E	417151
59	Superior 284	2012	73753	SE 1/4 SEC 5	T1S	12E	417152
60	Superior 285	2012	73754	NW 1/4 SEC 9	T1S	12E	417153
61	Superior 286	2012	73755	NW 1/4 SEC 9	T1S	12E	417154
62	Superior 287	2012	73756	NW 1/4 SEC 9	T1S	12E	417155
63	Superior 288	2012	73757	NW 1/4 SEC 9	T1S	12E	417156
64	Superior 289	2012	73758	NE 1/4 SEC 9	T1S	12E	417157
65	Superior 290	2012	73759	NE 1/4 SEC 9	T1S	12E	417158
66	Superior 291	2012	73760	NE 1/4 SEC 9	T1S	12E	417159
67	Superior 292	2012	73761	NE 1/4 SEC 9	T1S	12E	417160
68	Superior 293	2012	73762	NE 1/4 SEC 9	T1S	12E	417161
69	Superior 294	2012	73763	NE 1/4 SEC 9	T1S	12E	417162
70	Superior 295	2012	73764	NW 1/4 SEC 10	T1S	12E	417163
71	Superior 296	2012	73765	NW 1/4 SEC 10	T1S	12E	417164
72	Superior 297	2012	73766	NW 1/4 SEC 10	T1S	12E	417165
73	Superior 298	2012	73767	NE 1/4 SEC 10	T1S	12E	417166
74	Superior 299	2012	73768	NE 1/4 SEC 10	T1S	12E	417167
75	Superior 300	2012	73769	NE 1/4 SEC 10	T1S	12E	417168
76	Superior 301	2012	73770	NE 1/4 SEC 10	T1S	12E	417169
77	Superior 312	2012	73771	NE 1/4 SEC 10	T1S	12E	417170

PHOENIX, ARIZONA

PHOENIX, ARIZONA

78	Superior 313	2012	73772	NE 1/4 SEC 10	T1S	12E	417171
79	Superior 314	2012	73773	NE 1/4 SEC 10	T1S	12E	417172
80	Superior 315	2012	73774	NE 1/4 SEC 10	T1S	12E	417173
81	Superior 316	2012	73775	NW 1/4 SEC 10	T1S	12E	417174
82	Superior 317	2012	73776	NW 1/4 SEC 10	T1S	12E	417175
83	Superior 318	2012	73777	NW 1/4 SEC 10	T1S	12E	417176
84	Superior 319	2012	73778	NW 1/4 SEC 10	T1S	12E	417177
85	Superior 320	2012	73779	NE 1/4 SEC 9	T1S	12E	417178
86	Superior 321	2012	73780	NE 1/4 SEC 9	T1S	12E	417179
87	Superior 322	2012	73781	NE 1/4 SEC 9	T1S	12E	417180
88	Superior 323	2012	73782	NE 1/4 SEC 9	T1S	12E	417181
89	Superior 324	2012	73783	NE 1/4 SEC 9	T1S	12E	417182
90	Superior 325	2012	73784	NW 1/4 SEC 9	T1S	12E	417183
91	Superior 326	2012	73785	NW 1/4 SEC 9	T1S	12E	417184
92	Superior 327	2012	73786	NW 1/4 SEC 9	T1S	12E	417185
93	Superior 328	2012	73787	NW 1/4 SEC 9	T1S	12E	417186
94	Superior 329	2012	73788	SW 1/4 SEC 9	T1S	12E	417187
95	Superior 330	2012	73789	SW 1/4 SEC 9	T1S	12E	417188
96	Superior 331	2012	73790	SW 1/4 SEC 9	T1S	12E	417189
97	Superior 332	2012	73791	SW 1/4 SEC 9	T1S	12E	417190
98	Superior 333	2012	73792	SE 14 SEC 9	T1S	12E	417191
99	Superior 334	2012	73793	SE 14 SEC 9	T1S	12E	417192
100	Superior 335	2012	73794	SE 14 SEC 9	T1S	12E	417193
101	Superior 336	2012	73795	SE 14 SEC 9	T1S	12E	417194
102	Superior 337	2012	73796	SE 14 SEC 9	T1S	12E	417195
103	Superior 338	2012	73797	SW 1/4 SEC 10	T1S	12E	417196
104	Superior 339	2012	73798	SW 1/4 SEC 10	T1S	12E	417197
105	Superior 340	2012	73799	SW 1/4 SEC 10	T1S	12E	417198
106	Superior 341	2012	73800	SW 1/4 SEC 10	T1S	12E	417199
107	Superior 342	2012	73801	NE 1/4 SEC 10	T1S	12E	417200
108	Superior 343	2012	73802	SE 1/4 SEC 10	T1S	12E	417201
109	Superior 344	2012	73803	SE 1/4 SEC 10	T1S	12E	417202
110	Superior 345	2012	73804	SE 1/4 SEC 10	T1S	12E	417203
111	Superior 348	2012	73805	NE 1/4 SEC 15	T1S	12E	417204
112	Superior 349	2012	73806	NE 1/4 SEC 15	T1S	12E	417205
113	Superior 350	2012	73807	NE 1/4 SEC 15	T1S	12E	417206
114	Superior 351	2012	73808	NE 1/4 SEC 15	T1S	12E	417207
115	Superior 352	2012	73809	NW 1/4 SEC 15	T1S	12E	417208
116	Superior 353	2012	73810	NW 1/4 SEC 15	T1S	12E	417209
117	Superior 354	2012	73811	NW 1/4 SEC 15	T1S	12E	417210
118	Superior 355	2012	73812	NW 1/4 SEC 15	T1S	12E	417211
119	Superior 356	2012	73813	NE 1/4 SEC 16	T1S	12E	417212
120	Superior 357	2012	73814	NE 1/4 SEC 16	T1S	12E	417213
121	Superior 358	2012	73815	NE 1/4 SEC 16	T1S	12E	417214

PHOENIX ARIZONA

RECEIVED

122	Superior 359	2012	73816	NE 1/4 SEC 16	T1S	12E	417215
123	Superior 360	2012	73817	NE 1/4 SEC 16	T1S	12E	417216
124	Superior 361	2012	73818	NW 1/4 SEC 16	T1S	12E	417217
125	Superior 362	2012	73819	NW 1/4 SEC 16	T1S	12E	417218
126	Superior 363	2012	73820	NW 1/4 SEC 16	T1S	12E	417219
127	Superior 364	2012	73821	NW 1/4 SEC 16	T1S	12E	417220
128	Superior 365	2012	73822	NW 1/4 SEC 16	T1S	12E	417221
129	Superior 366	2012	73823	NW 1/4 SEC 16	T1S	12E	417222
130	Superior 367	2012	73824	NW 1/4 SEC 16	T1S	12E	417223
131	Superior 368	2012	73825	NE 1/4 SEC 16	T1S	12E	417224
132	Superior 369	2012	73826	NE 1/4 SEC 16	T1S	12E	417225
133	Superior 370	2012	73827	NE 1/4 SEC 16	T1S	12E	417226
134	Superior 371	2012	73828	NE 1/4 SEC 16	T1S	12E	417227
135	Superior 372	2012	73829	NE 1/4 SEC 16	T1S	12E	417228
136	Superior 373	2012	73830	NE 1/4 SEC 16	T1S	12E	417229
137	Superior 374	2012	73831	NW 1/4 SEC 15	T1S	12E	417230
138	Superior 375	2012	73832	NW 1/4 SEC 15	T1S	12E	417231
139	Superior 376	2012	73833	NW 1/4 SEC 15	T1S	12E	417232
140	Superior 377	2012	73834	NE 1/4 SEC 15	T1S	12E	417233
141	Superior 378	2012	73835	NE 1/4 SEC 15	T1S	12E	417234
142	Superior 379	2012	73836	SW 1/4 SEC 15	T1S	12E	417235
143	Superior 380	2012	73837	SW 1/4 SEC 15	T1S	12E	417236
144	Superior 381	2012	73838	SW 1/4 SEC 15	T1S	12E	417237
145	Superior 382	2012	73839	SW 1/4 SEC 15	T1S	12E	417238
146	Superior 383	2012	73840	SE 1/4 SEC 16	T1S	12E	417239
147	Superior 384	2012	73841	SE 1/4 SEC 16	T1S	12E	417240
148	Superior 385	2012	73842	SE 1/4 SEC 16	T1S	12E	417241
149	Superior 386	2012	73843	SE 1/4 SEC 16	T1S	12E	417242
150	Superior 387	2012	73844	NE 1/4 SEC 16	T1S	12E	417243
151	Superior 388	2012	73845	SW 1/4 SEC 16	T1S	12E	417244
152	Superior 389	2012	73846	SW 1/4 SEC 16	T1S	12E	417245
153	Superior 390	2012	73847	SW 1/4 SEC 16	T1S	12E	417246
154	Superior 391	2012	73848	SW 1/4 SEC 16	T1S	12E	417247
155	Superior 392	2012	73849	NW 1/4 SEC 16	T1S	12E	417248
156	Superior 397	2012	73850	NE 1/4 SEC 15	T1S	12E	417249
157	Superior 398	2012	73851	NE 1/4 SEC 15	T1S	12E	417250
158	Superior 399	2012	73852	NE 1/4 SEC 15	T1S	12E	417251
159	Superior 400	2012	73853	SE 1/4 SEC 15	T1S	12E	417252
160	Superior 401	2012	73854	SE 1/4 SEC 15	T1S	12E	417253
161	Superior 402	2012	73855	SE 1/4 SEC 15	T1S	12E	417254
162	Superior 405	2012	73856	SE 1/4 SEC 15	T1S	12E	417255
163	Superior 406	2012	73857	SE 1/4 SEC 15	T1S	12E	417256
164	Superior 407	2012	73858	SE 1/4 SEC 15	T1S	12E	417257
165	Superior 408	2012	73859	SE 1/4 SEC 15	T1S	12E	417258

PHOENIX, ARIZONA

166	Superior 409	2012	73860	SW 1/4 SEC 15	T1S	12E	417259
167	Superior 410	2012	73861	SW 1/4 SEC 15	T1S	12E	417260
168	Superior 411	2012	73862	SW 1/4 SEC 15	T1S	12E	417261
169	Superior 412	2012	73863	SW 1/4 SEC 15	T1S	12E	417262
170	Superior 413	2012	73864	SE 1/4 SEC 16	T1S	12E	417263
171	Superior 414	2012	73865	SE 1/4 SEC 16	T1S	12E	417264
172	Superior 415	2012	73866	SE 1/4 SEC 16	T1S	12E	417265
173	Superior 416	2012	73867	SE 1/4 SEC 16	T1S	12E	417266
174	Superior 417	2012	73868	SE 1/4 SEC 16	T1S	12E	417267
175	Superior 418	2012	73869	SW 1/4 SEC 16	T1S	12E	417268
176	Superior 419	2012	73870	SW 1/4 SEC 16	T1S	12E	417269
177	Superior 420	2012	73871	SW 1/4 SEC 16	T1S	12E	417270
178	Superior 421	2012	73872	SW 1/4 SEC 16	T1S	12E	417271
179	Superior 422	2012	73873	SW 1/4 SEC 16	T1S	12E	417272
180	Superior 423	2012	73874	SW 1/4 SEC 16	T1S	12E	417273
181	Superior 424	2012	73875	SW 1/4 SEC 16	T1S	12E	417274
182	Superior 425	2012	73876	SW 1/4 SEC 16	T1S	12E	417275
183	Superior 426	2012	73877	SE 1/4 SEC 16	T1S	12E	417276
184	Superior 427	2012	73878	SE 1/4 SEC 16	T1S	12E	417277
185	Superior 428	2012	73879	SE 1/4 SEC 16	T1S	12E	417278
186	Superior 429	2012	73880	SE 1/4 SEC 16	T1S	12E	417279
187	Superior 430	2012	73881	SE 1/4 SEC 16	T1S	12E	417280
188	Superior 431	2012	73882	SW 1/4 SEC 15	T1S	12E	417281
189	Superior 432	2012	73883	SW 1/4 SEC 15	T1S	12E	417282
190	Superior 433	2012	73884	SW 1/4 SEC 15	T1S	12E	417283
191	Superior 434	2012	73885	SW 1/4 SEC 15	T1S	12E	417284
192	Superior 435	2012	73886	SE 1/4 SEC 15	T1S	12E	417285
193	Superior 436	2012	73887	SE 1/4 SEC 15	T1S	12E	417286
194	Superior 437	2012	73888	SE 1/4 SEC 15	T1S	12E	417287
195	Superior 438	2012	73889	SE 1/4 SEC 15	T1S	12E	417288
196	Superior 441	2012	73890	NE 1/4 SEC 22	T1S	12E	417289
197	Superior 442	2012	73891	NE 1/4 SEC 22	T1S	12E	417290
198	Superior 443	2012	73892	NE 1/4 SEC 22	T1S	12E	417291
199	Superior 444	2012	73893	NE 1/4 SEC 22	T1S	12E	417292
200	Superior 445	2012	73894	NW 1/4 SEC 22	T1S	12E	417293
201	Superior 446	2012	73895	NW 1/4 SEC 22	T1S	12E	417294
202	Superior 447	2012	73896	NW 1/4 SEC 22	T1S	12E	417295
203	Superior 448	2012	73897	NW 1/4 SEC 22	T1S	12E	417296
204	Superior 449	2012	73898	NE 1/4 SEC 21	T1S	12E	417297
205	Superior 450	2012	73899	NE 1/4 SEC 21	T1S	12E	417298
206	Superior 451	2012	73900	NE 1/4 SEC 21	T1S	12E	417299
207	Superior 452	2012	73901	NE 1/4 SEC 21	T1S	12E	417300
208	Superior 453	2012	73902	NE 1/4 SEC 21	T1S	12E	417301
209	Superior 454	2012	73903	NW 1/4 SEC 21	T1S	12E	417302

PHOENIX, ARIZONA

RECEIVED

210	Superior 455	2012	73904	NW 1/4 SEC 21	T1S	12E	417303
211	Superior 456	2012	73905	NW 1/4 SEC 21	T1S	12E	417304
212	Superior 457	2012	73906	NW 1/4 SEC 21	T1S	12E	417305
213	Superior 458	2012	73907	SW 1/4 SEC 22	T1S	12E	417306
214	Superior 459	2012	73908	SW 1/4 SEC 22	T1S	12E	417307
215	Superior 460	2012	73909	SW 1/4 SEC 22	T1S	12E	417308
216	Superior 461	2012	73910	SW 1/4 SEC 22	T1S	12E	417309
217	Superior 462	2012	73911	NE 1/4 SEC 22	T1S	12E	417310
218	Superior 463	2012	73912	SE 1/4 SEC 22	T1S	12E	417311
219	Superior 464	2012	73913	SE 1/4 SEC 22	T1S	12E	417312
220	Superior 465	2012	73914	SE 1/4 SEC 22	T1S	12E	417313
221	Superior 466	2012	73915	SE 1/4 SEC 22	T1S	12E	417314
222	Superior 467	2012	73916	NE 1/4 SEC 27	T1S	12E	417315
223	Superior 468	2012	73917	NE 1/4 SEC 27	T1S	12E	417316
224	Superior 469	2012	73918	NE 1/4 SEC 27	T1S	12E	417317
225	Superior 470	2012	73919	NE 1/4 SEC 27	T1S	12E	417318
226	Superior 471	2012	73920	NE 1/4 SEC 27	T1S	12E	417319
227	Superior 472	2012	73921	NW 1/4 SEC 27	T1S	12E	417320
228	Superior 473	2012	73922	NW 1/4 SEC 27	T1S	12E	417321
229	Superior 474	2012	73923	NW 1/4 SEC 27	T1S	12E	417322
230	Superior 475	2012	73924	NW 1/4 SEC 27	T1S	12E	417323
231	Superior 476	2012	73925	NE 1/4 SEC 27	T1S	12E	417324
232	Superior 477	2012	73926	NE 1/4 SEC 27	T1S	12E	417325
233	Superior 478	2012	73927	NE 1/4 SEC 27	T1S	12E	417326
234	HC 1	2012	104632	NE 1/4 SEC 16	T1S	12E	419583
235	HC 2	2012	104633	NE 1/4 SEC 17	T1S	12E	419584
236	HC 3	2012	104634	NW 1/4 SEC 17	T1S	12E	419585
237	HC 4	2012	104635	NW 1/4 SEC 17	T1S	12E	419586
238	HC 5	2012	104636	NW 1/4 SEC 18	T1S	12E	419587
239	HC 6	2012	104637	NW 1/4 SEC 18	T1S	12E	419588
240	HC 7	2012	104638	NW 1/4 SEC 18	T1S	12E	419589
241	HC 8	2012	104639	NW 1/4 SEC 18	T1S	12E	419590
242	HC 9	2012	104640	NW 1/4 SEC 13	T1S	11E	419591
243	HC 10	2012	104641	NW 1/4 SEC 13	T1S	11E	419592
244	HC 11	2012	104642	NE 1/4 SEC 14	T1S	11E	419593
245	HC 12	2012	104643	NE 1/4 SEC 14	T1S	11E	419594
246	HC 13	2012	104644	NE 1/4 SEC 14	T1S	11E	419595
247	HC 14	2012	104645	NW 1/4 Sec 14	T1S	11E	419596
248	HC 15	2012	104646	NW 1/4 Sec 14	T1S	11E	419597
249	HC 16	2012	104647	NE 1/4 Sec 15	T1S	11E	419598
250	HC 17	2012	104648	NE 1/4 Sec 15	T1S	11E	419599
251	HC 18	2012	104649	NE 1/4 Sec 15	T1S	11E	419600
252	HC 19	2012	104650	NE 1/4 Sec 15	T1S	11E	419601
253	HC 20	2012	104651	NE 1/4 Sec 15	T1S	11E	419602

PHOENIX, ARIZONA

254	HC 21	2012	104652	NE 1/4 Sec 15	T1S	11E	419603
255	HC 22	2012	104653	NW 1/4 Sec 14	T1S	11E	419604
256	HC 23	2012	104654	NW 1/4 Sec 14	T1S	11E	419605
257	HC 24	2012	104655	NW 1/4 Sec 14	T1S	11E	419606
258	HC 25	2012	104656	NE 1/4 Sec 14	T1S	11E	419607
259	HC 26	2012	104657	NE 1/4 Sec 14	T1S	11E	419608
260	HC 27	2012	104658	NE 1/4 Sec 14	T1S	11E	419609
261	HC 28	2012	104659	NE 1/4 Sec 14	T1S	11E	419610
262	HC 29	2012	104660	NE 1/4 Sec 14	T1S	11E	419611
263	HC 30	2012	104661	NW 1/4 Sec 13	T1S	11E	419612
264	HC 31	2012	104662	NW 1/4 Sec 13	T1S	11E	419613
265	HC 32	2012	104663	NW 1/4 Sec 13	T1S	11E	419614
266	HC 33	2012	104664	NW 1/4 Sec 13	T1S	11E	419615
267	HC 34	2012	104665	NW 1/4 Sec 13	T1S	11E	419616
268	HC 35	2012	104666	NE 1/4 Sec 13	T1S	11E	419617
269	HC 36	2012	104667	NE 1/4 Sec 13	T1S	11E	419618
270	HC 37	2012	104668	NW 1/4 Sec 18	T1S	12E	419619
271	HC 38	2012	104669	NW 1/4 Sec 18	T1S	12E	419620
272	HC 39	2012	104670	NW 1/4 Sec 18	T1S	12E	419621
273	HC 40	2012	104671	NW 1/4 Sec 18	T1S	12E	419622
274	HC 41	2012	104672	NW 1/4 Sec 18	T1S	12E	419623
275	HC 42	2012	104673	NE 1/4 of Sec 18	T1S	12E	419624
276	HC 43	2012	104674	NE 1/4 of Sec 18	T1S	12E	419625
277	HC 44	2012	104675	NE 1/4 of Sec 18	T1S	12E	419626
278	HC 45	2012	104676	NE 1/4 of Sec 18	T1S	12E	419627
279	HC 46	2012	104677	NW 1/4 Sec 17	T1S	12E	419628
280	HC 47	2012	104678	NW 1/4 Sec 17	T1S	12E	419629
281	HC 48	2012	104679	NW 1/4 Sec 17	T1S	12E	419630
282	HC 49	2012	104680	NW 1/4 Sec 17	T1S	12E	419631
283	HC 50	2012	104681	NW 1/4 Sec 17	T1S	12E	419632
284	HC 51	2012	104682	NE 1/4 Sec 17	T1S	12E	419633
285	HC 52	2012	104683	NE 1/4 Sec 17	T1S	12E	419634
286	HC 53	2012	104684	NE 1/4 Sec 17	T1S	12E	419635
287	HC 54	2012	104685	NE 1/4 Sec 17	T1S	12E	419636
288	HC 55	2012	104686	NE 1/4 Sec 17	T1S	12E	419637
289	HC 56	2012	104687	NE 1/4 Sec 17	T1S	12E	419638
290	HC 57	2012	104688	NE 1/4 Sec 17	T1S	12E	419639
291	HC 58	2012	104689	NE 1/4 Sec 17	T1S	12E	419640
292	HC 59	2012	104690	SW 1/4 Sec 17	T1S	12E	419641
293	HC 60	2012	104691	NW 1/4 Sec 17	T1S	12E	419642
294	HC 61	2012	104692	NW 1/4 Sec 17	T1S	12E	419643
295	HC 62	2012	104693	NW 1/4 Sec 17	T1S	12E	419644
296	HC 63	2012	104694	NW 1/4 Sec 17	T1S	12E	419645
297	HC 64	2012	104695	SW 1/4 Sec 17	T1S	12E	419646

PHOENIX, ARIZONA

298	HC 65	2012	104696	NE 1/4 Sec 18	T1S	12E	419647
299	HC 66	2012	104697	NE 1/4 Sec 18	T1S	12E	419648
300	HC 67	2012	104698	NE 1/4 Sec 18	T1S	12E	419649
301	HC 68	2012	104699	SW 1/4 Sec 18	T1S	12E	419650
302	HC 69	2012	104700	NW 1/4 Sec 18	T1S	12E	419651
303	HC 70	2012	104701	NW 1/4 Sec 18	T1S	12E	419652
304	HC 71	2012	104702	NW 1/4 Sec 18	T1S	12E	419653
305	HC 72	2012	104703	NW 1/4 Sec 18	T1S	12E	419654
306	HC 73	2012	104704	NE 1/4 SEC 13	T1S	11E	419655
307	HC 74	2012	104705	NE 1/4 SEC 13	T1S	11E	419656
308	HC 75	2012	104706	NE 1/4 SEC 13	T1S	11E	419657
309	HC 76	2012	104707	NE 1/4 SEC 13	T1S	11E	419658
310	HC 77	2012	104708	SW 1/4 SEC 13	T1S	11E	419659
311	HC 78	2012	104709	NW 1/4 SEC 13	T1S	11E	419660
312	HC 79	2012	104710	NW 1/4 SEC 13	T1S	11E	419661
313	HC 80	2012	104711	NW 1/4 SEC 13	T1S	11E	419662
314	HC 81	2012	104712	NW 1/4 SEC 13	T1S	11E	419663
315	HC 82	2012	104713	NE 1/4 SEC 14	T1S	11E	419664
316	HC 83	2012	104714	NE 1/4 SEC 14	T1S	11E	419665
317	HC 84	2012	104715	NE 1/4 SEC 14	T1S	11E	419666
318	HC 85	2012	104716	NE 1/4 SEC 14	T1S	11E	419667
319	HC 86	2012	104717	NW 1/4 SEC 14	T1S	11E	419668
320	HC 87	2012	104718	NW 1/4 SEC 14	T1S	11E	419669
321	HC 88	2012	104719	NW 1/4 SEC 14	T1S	11E	419670
322	HC 89	2012	104720	NW 1/4 SEC 14	T1S	11E	419671
323	HC 90	2012	104721	NW 1/4 SEC 14	T1S	11E	419672
324	HC 91	2012	104722	NE 1/4 SEC 15	T1S	11E	419673
325	HC 92	2012	104723	NE 1/4 SEC 15	T1S	11E	419674
326	HC 93	2012	104724	NE 1/4 SEC 15	T1S	11E	419675
327	HC 94	2012	104725	NE 1/4 SEC 15	T1S	11E	419676
328	HC 95	2012	104726	SE 1/4 SEC 15	T1S	11E	419677
329	HC 96	2012	104727	NW 1/4 Sec 15	T1S	11E	419678
330	HC 97	2012	104728	NW 1/4 Sec 15	T1S	11E	419679
331	HC 98	2012	104729	SW 1/4 Sec 15	T1S	11E	419680
332	HC 99	2012	104730	SW 1/4 Sec 15	T1S	11E	419681
333	HC 100	2012	104731	SW 1/4 Sec 15	T1S	11E	419682
334	HC 101	2012	104732	SW 1/4 Sec 15	T1S	11E	419683
335	HC 102	2012	104733	SW 1/4 Sec 15	T1S	11E	419684
336	HC 103	2012	104734	SW 1/4 Sec 15	T1S	11E	419685
337	HC 104	2012	104735	SE 1/4 Sec 15	T1S	11E	419686
338	HC 105	2012	104736	SE 1/4 Sec 15	T1S	11E	419687
339	HC 106	2012	104737	SE 1/4 Sec 15	T1S	11E	419688
340	HC 107	2012	104738	SE 1/4 Sec 15	T1S	11E	419689
341	HC 108	2012	104739	SE 1/4 Sec 15	T1S	11E	419690

PHOENIX, ARIZONA

342	HC 109	2012	104740	SW 1/4 Sec 14	T1S	11E	419691
343	HC 110	2012	104741	SW 1/4 Sec 14	T1S	11E	419692
344	HC 111	2012	104742	SW 1/4 Sec 14	T1S	11E	419693
345	HC 112	2012	104743	SW 1/4 Sec 14	T1S	11E	419694
346	HC 113	2012	104744	SE 1/4 Sec 14	T1S	11E	419695
347	HC 114	2012	104745	SE 1/4 Sec 14	T1S	11E	419696
348	HC 115	2012	104746	SE 1/4 Sec 14	T1S	11E	419697
349	HC 116	2012	104747	SE 1/4 Sec 14	T1S	11E	419698
350	HC 117	2012	104748	SE 1/4 Sec 14	T1S	11E	419699
351	HC 118	2012	104749	SW 1/4 Sec 13	T1S	11E	419700
352	HC 119	2012	104750	SW 1/4 Sec 13	T1S	11E	419701
353	HC 120	2012	104751	SW 1/4 Sec 13	T1S	11E	419702
354	HC 121	2012	104752	SW 1/4 Sec 13	T1S	11E	419703
355	HC 122	2012	104753	SW 1/4 Sec 13	T1S	11E	419704
356	HC 123	2012	104754	SE 1/4 Sec 13	T1S	11E	419705
357	HC 124	2012	104755	SE 1/4 Sec 13	T1S	11E	419706
358	HC 125	2012	104756	SE 1/4 Sec 13	T1S	11E	419707
359	HC 126	2012	104757	SE 1/4 Sec 13	T1S	11E	419708
360	HC 127	2012	104758	SW 1/4 Sec 18	T1S	12E	419709
361	HC 128	2012	104759	SW 1/4 Sec 18	T1S	12E	419710
362	HC 129	2012	104760	SW 1/4 Sec 18	T1S	12E	419711
363	HC 130	2012	104761	SW 1/4 Sec 18	T1S	12E	419712
364	HC 131	2012	104762	SW 1/4 Sec 18	T1S	12E	419713
365	HC 132	2012	104763	SE 1/4 Sec 18	T1S	12E	419714
366	HC 133	2012	104764	SE 1/4 Sec 18	T1S	12E	419715
367	HC 134	2012	104765	SE 1/4 Sec 18	T1S	12E	419716
368	HC 135	2012	104766	SE 1/4 Sec 18	T1S	12E	419717
369	HC 136	2012	104767	SW 1/4 Sec 17	T1S	12E	419718
370	HC 137	2012	104768	SW 1/4 Sec 17	T1S	12E	419719
371	HC 138	2012	104769	SW 1/4 Sec 17	T1S	12E	419720
372	HC 139	2012	104770	SW 1/4 Sec 17	T1S	12E	419721
373	HC 140	2012	104771	SW 1/4 Sec 17	T1S	12E	419722
374	HC 141	2012	104772	NW 1/4 Sec 20	T1S	12E	419723
375	HC 142	2012	104773	NW 1/4 Sec 20	T1S	12E	419724
376	HC 143	2012	104774	NW 1/4 Sec 20	T1S	12E	419725
377	HC 144	2012	104775	NE 1/4 Sec 19	T1S	12E	419726
378	HC 145	2012	104776	NE 1/4 Sec 19	T1S	12E	419727
379	HC 146	2012	104777	NE 1/4 Sec 19	T1S	12E	419728
380	HC 147	2012	104778	NE 1/4 Sec 19	T1S	12E	419729
381	HC 148	2012	104779	NW 1/4 Sec 19	T1S	12E	419730
382	HC 149	2012	104780	NW 1/4 Sec 19	T1S	12E	419731
383	HC 150	2012	104781	NW 1/4 Sec 19	T1S	12E	419732
384	HC 151	2012	104782	NW 1/4 Sec 19	T1S	12E	419733
385	HC 152	2012	104783	NW 1/4 Sec 19	T1S	12E	419734

PHOENIX, ARIZONA

386	HC 153	2012	104784	NE 1/4 Sec 24	T1S	11E	419735
387	HC 154	2012	104785	NE 1/4 Sec 24	T1S	11E	419736
388	HC 155	2012	104786	NE 1/4 Sec 24	T1S	11E	419737
389	HC 156	2012	104787	NE 1/4 Sec 24	T1S	11E	419738
390	HC 157	2012	104788	NW 1/4 Sec 24	T1S	11E	419739
391	HC 158	2012	104789	NW 1/4 Sec 24	T1S	11E	419740
392	HC 159	2012	104790	NW 1/4 Sec 24	T1S	11E	419741
393	HC 160	2012	104791	NW 1/4 Sec 24	T1S	11E	419742
394	HC 161	2012	104792	NW 1/4 Sec 24	T1S	11E	419743
395	HC 162	2012	104793	NE 1/4 Sec 23	T1S	11E	419744
396	HC 163	2012	104794	NE 1/4 Sec 23	T1S	11E	419745
397	HC 164	2012	104795	NE 1/4 Sec 23	T1S	11E	419746
398	HC 165	2012	104796	NE 1/4 Sec 23	T1S	11E	419747
399	HC 166	2012	104797	NE 1/4 Sec 23	T1S	11E	419748
400	HC 167	2012	104798	NW 1/4 Sec 23	T1S	11E	419749
401	HC 168	2012	104799	NW 1/4 Sec 23	T1S	11E	419750
402	HC 169	2012	104800	NW 1/4 Sec 23	T1S	11E	419751
403	HC 170	2012	104801	NW 1/4 Sec 23	T1S	11E	419752
404	HC 171	2012	104802	NE 1/4 Sec 22	T1S	11E	419753
405	HC 172	2012	104803	NE 1/4 Sec 22	T1S	11E	419754
406	HC 173	2012	104804	NE 1/4 Sec 22	T1S	11E	419755
407	HC 174	2012	104805	NE 1/4 Sec 22	T1S	11E	419756
408	HC 175	2012	104806	SE 1/4 Sec 15	T1S	11E	419757
409	HC 176	2012	104807	SW 1/4 Sec 15	T1S	11E	419758
410	HC 177	2012	104808	NW 1/4 Sec 22	T1S	11E	419759
411	HC 178	2012	104809	NW 1/4 Sec 22	T1S	11E	419760
412	HC 179	2012	104810	NW 1/4 Sec 22	T1S	11E	419761
413	HC 180	2012	104811	NW 1/4 Sec 22	T1S	11E	419762
414	HC 181	2012	104812	NW 1/4 Sec 22	T1S	11E	419763
415	HC 182	2012	104813	NW 1/4 Sec 22	T1S	11E	419764
416	HC 183	2012	104814	NW 1/4 Sec 22	T1S	11E	419765
417	HC 184	2012	104815	NE 1/4 Sec 22	T1S	11E	419766
418	HC 185	2012	104816	NE 1/4 Sec 22	T1S	11E	419767
419	HC 186	2012	104817	NE 1/4 Sec 22	T1S	11E	419768
420	HC 187	2012	104818	NE 1/4 Sec 22	T1S	11E	419769
421	HC 188	2012	104819	NE 1/4 Sec 22	T1S	11E	419770
422	HC 189	2012	104820	NW 1/4 Sec 23	T1S	11E	419771
423	HC 190	2012	104821	NW 1/4 Sec 23	T1S	11E	419772
424	HC 191	2012	104822	NW 1/4 Sec 23	T1S	11E	419773
425	HC 192	2012	104823	NW 1/4 Sec 23	T1S	11E	419774
426	HC 193	2012	104824	NE 1/4 Sec 23	T1S	11E	419775
427	HC 194	2012	104825	NE 1/4 Sec 23	T1S	11E	419776
428	HC 195	2012	104826	NE 1/4 Sec 23	T1S	11E	419777
429	HC 196	2012	104827	NE 1/4 Sec 23	T1S	11E	419778

PHOENIX, ARIZONA
 419762
 419763
 419764
 419765
 419766
 419767
 419768
 419769

430	HC 197	2012	104828	NE 1/4 Sec 23	T1S	11E	419779
431	HC 198	2012	104829	NW 1/4 Sec 24	T1S	11E	419780
432	HC 199	2012	104830	NW 1/4 Sec 24	T1S	11E	419781
433	HC 200	2012	104831	NW 1/4 Sec 24	T1S	11E	419782
434	HC 201	2012	104832	NW 1/4 Sec 24	T1S	11E	419783
435	HC 202	2012	104833	NW 1/4 Sec 24	T1S	11E	419784
436	HC 203	2012	104834	NE 1/4 Sec 24	T1S	11E	419785
437	HC 204	2012	104835	NE 1/4 Sec 24	T1S	11E	419786
438	HC 205	2012	104836	NE 1/4 Sec 24	T1S	11E	419787
439	HC 206	2012	104837	NE 1/4 Sec 24	T1S	11E	419788
440	HC 207	2012	104838	NW 1/4 Sec 19	T1S	12E	419789
441	HC 208	2012	104839	NW 1/4 Sec 19	T1S	12E	419790
442	HC 209	2012	104840	NW 1/4 Sec 19	T1S	12E	419791
443	HC 210	2012	104841	NW 1/4 Sec 19	T1S	12E	419792
444	HC 211	2012	104842	NW 1/4 Sec 19	T1S	12E	419793
445	HC 212	2012	104843	NE 1/4 Sec 19	T1S	12E	419794
446	HC 213	2012	104844	NE 1/4 Sec 19	T1S	12E	419795
447	HC 214	2012	104845	NE 1/4 Sec 19	T1S	12E	419796
448	HC 215	2012	104846	NE 1/4 Sec 19	T1S	12E	419797
449	HC 216	2012	104847	NW 1/4 Sec 20	T1S	12E	419798
450	HC 217	2012	104848	NW 1/4 Sec 20	T1S	12E	419799
451	HC 218	2012	104849	SW 1/4 Sec 20	T1S	12E	419800
452	HC 219	2012	104850	SW 1/4 Sec 20	T1S	12E	419801
453	HC 220	2012	104851	SE 1/4 Sec 19	T1S	12E	419802
454	HC 221	2012	104852	SE 1/4 Sec 19	T1S	12E	419803
455	HC 222	2012	104853	SE 1/4 Sec 19	T1S	12E	419804
456	HC 223	2012	104854	SE 1/4 Sec 19	T1S	12E	419805
457	HC 224	2012	104855	SE 1/4 Sec 19	T1S	12E	419806
458	HC 225	2012	104856	SW 1/4 Sec 19	T1S	12E	419807
459	HC 226	2012	104857	SW 1/4 Sec 19	T1S	12E	419808
460	HC 227	2012	104858	SW 1/4 Sec 19	T1S	12E	419809
461	HC 228	2012	104859	NW 1/4 Sec 19	T1S	12E	419810
462	HC 229	2012	104860	NE 1/4 Sec 24	T1S	11E	419811
463	HC 230	2012	104861	NE 1/4 Sec 24	T1S	11E	419812
464	HC 231	2012	104862	NE 1/4 Sec 24	T1S	11E	419813
465	HC 232	2012	104863	NE 1/4 Sec 24	T1S	11E	419814
466	HC 233	2012	104864	NE 1/4 Sec 24	T1S	11E	419815
467	HC 234	2012	104865	NW 1/4 Sec 24	T1S	11E	419816
468	HC 235	2012	104866	NW 1/4 Sec 24	T1S	11E	419817
469	HC 236	2012	104867	NW 1/4 Sec 24	T1S	11E	419818
470	HC 237	2012	104868	NW 1/4 Sec 24	T1S	11E	419819
471	HC 238	2012	104869	NE 1/4 Sec 23	T1S	11E	419820
472	HC 239	2012	104870	NE 1/4 Sec 23	T1S	11E	419821
473	HC 240	2012	104871	NE 1/4 Sec 23	T1S	11E	419822

PHOENIX, ARIZONA

474	HC 241	2012	104872	NE 1/4 Sec 23	T1S	11E	419823
475	HC 242	2012	104873	NW 1/4 Sec 23	T1S	11E	419824
476	HC 243	2012	104874	NW 1/4 Sec 23	T1S	11E	419825
477	HC 244	2012	104875	NW 1/4 Sec 23	T1S	11E	419826
478	HC 245	2012	104876	NW 1/4 Sec 23	T1S	11E	419827
479	HC 246	2012	104877	NW 1/4 Sec 23	T1S	11E	419828
480	HC 247	2012	104878	NE 1/4 Sec 22	T1S	11E	419829
481	HC 248	2012	104879	NE 1/4 Sec 22	T1S	11E	419830
482	HC 249	2012	104880	NE 1/4 Sec 22	T1S	11E	419831
483	HC 250	2012	104881	NE 1/4 Sec 22	T1S	11E	419832
484	HC 251	2012	104882	SE 1/4 Sec 22	T1S	11E	419833
485	HC 252	2012	104883	NW 1/4 Sec 22	T1S	11E	419834
486	HC 253	2012	104884	NW 1/4 Sec 22	T1S	11E	419835
487	HC 254	2012	104885	NW 1/4 Sec 22	T1S	11E	419836
488	HC 255	2012	104886	NW 1/4 Sec 22	T1S	11E	419837
489	HC 256	2012	104887	SW 1/4 Sec 22	T1S	11E	419838
490	HC 257	2012	104888	SW 1/4 Sec 22	T1S	11E	419839
491	HC 258	2012	104889	SW 1/4 Sec 22	T1S	11E	419840
492	HC 259	2012	104890	SW 1/4 Sec 22	T1S	11E	419841
493	HC 260	2012	104891	SE 1/4 Sec 22	T1S	11E	419842
494	HC 261	2012	104892	SE 1/4 Sec 22	T1S	11E	419843
495	HC 262	2012	104893	SE 1/4 Sec 22	T1S	11E	419844
496	HC 263	2012	104894	SE 1/4 Sec 22	T1S	11E	419845
497	HC 264	2012	104895	SE 1/4 Sec 22	T1S	11E	419846
498	HC 265	2012	104896	SW 1/4 Sec 23	T1S	11E	419847
499	HC 267	2012	104897	SW 1/4 Sec 23	T1S	11E	419848
500	HC 268	2012	104898	SW 1/4 Sec 23	T1S	11E	419849
501	HC 269	2012	104899	SW 1/4 Sec 23	T1S	11E	419850
502	HC 270	2012	104900	SE 1/4 Sec 23	T1S	11E	419851
503	HC 271	2012	104901	SE 1/4 Sec 23	T1S	11E	419852
504	HC 272	2012	104902	SE 1/4 Sec 23	T1S	11E	419853
505	HC 273	2012	104903	SE 1/4 Sec 23	T1S	11E	419854
506	HC 274	2012	104904	SE 1/4 Sec 23	T1S	11E	419855
507	HC 275	2012	104905	SW 1/4 Sec 24	T1S	11E	419856
508	HC 276	2012	104906	SW 1/4 Sec 24	T1S	11E	419857
509	HC 277	2012	104907	SW 1/4 Sec 24	T1S	11E	419858
510	HC 278	2012	104908	SW 1/4 Sec 24	T1S	11E	419859
511	HC 279	2012	104909	SW 1/4 Sec 24	T1S	11E	419860
512	HC 280	2012	104910	SE 1/4 Sec 24	T1S	11E	419861
513	HC 281	2012	104911	SE 1/4 Sec 24	T1S	11E	419862
514	HC 282	2012	104912	SE 1/4 Sec 24	T1S	11E	419863
515	HC 283	2012	104913	SE 1/4 Sec 24	T1S	11E	419864
516	HC 284	2012	104914	SW 1/4 Sec 19	T1S	12E	419865
517	HC 285	2012	104915	SW 1/4 Sec 19	T1S	12E	419866

PHOENIX, ARIZONA

518	HC 286	2012	104916	SW 1/4 Sec 20	T1S	12E	419867
519	HC 287	2012	104917	SW 1/4 Sec 20	T1S	12E	419868
520	HC 288	2012	104918	NW 1/4 Sec 30	T1S	12E	419869
521	HC 289	2012	104919	NW 1/4 Sec 30	T1S	12E	419870
522	HC 290	2012	104920	NW 1/4 Sec 30	T1S	12E	419871
523	HC 291	2012	104921	NW 1/4 Sec 25	T1S	11E	419872
524	HC 293	2012	104922	NW 1/4 Sec 25	T1S	11E	419873
525	HC 294	2012	104923	NW 1/4 Sec 25	T1S	11E	419874
526	HC 295	2012	104924	NW 1/4 Sec 25	T1S	11E	419875
527	HC 296	2012	104925	NW 1/4 Sec 25	T1S	11E	419876
528	HC 297	2012	104926	NW 1/4 Sec 25	T1S	11E	419877
529	HC 298	2012	104927	NW 1/4 Sec 25	T1S	11E	419878
530	HC 299	2012	104928	NW 1/4 Sec 25	T1S	11E	419879
531	HC 300	2012	104929	NW 1/4 Sec 25	T1S	11E	419880
532	HC 301	2012	104930	NE 1/4 Sec 26	T1S	11E	419881
533	HC 302	2012	104931	NE 1/4 Sec 26	T1S	11E	419882
534	HC 303	2012	104932	NE 1/4 Sec 26	T1S	11E	419883
535	HC 304	2012	104933	NE 1/4 Sec 26	T1S	11E	419884
536	HC 305	2012	104934	NE 1/4 Sec 26	T1S	11E	419885
537	HC 306	2012	104935	NW 1/4 Sec 26	T1S	11E	419886
538	HC 307	2012	104936	NW 1/4 Sec 26	T1S	11E	419887
539	HC 308	2012	104937	NW 1/4 Sec 26	T1S	11E	419888
540	HC 309	2012	104938	NW 1/4 Sec 26	T1S	11E	419889
541	HC 310	2012	104939	NE 1/4 Sec 27	T1S	11E	419890
542	HC 311	2012	104940	NE 1/4 Sec 27	T1S	11E	419891
543	HC 312	2012	104941	NE 1/4 Sec 27	T1S	11E	419892
544	HC 313	2012	104942	NE 1/4 Sec 27	T1S	11E	419893
545	HC 314	2012	104943	NW 1/4 Sec 27	T1S	11E	419894
546	HC 315	2012	104944	NW 1/4 Sec 27	T1S	11E	419895
547	HC 316	2012	104945	NW 1/4 Sec 27	T1S	11E	419896
548	HC 317	2012	104946	NW 1/4 Sec 27	T1S	11E	419897
549	HC 318	2012	104947	NW 1/4 Sec 27	T1S	11E	419898
550	HC 319	2012	104948	SW 1/4 Sec 27	T1S	11E	419899
551	HC 320	2012	104949	SW 1/4 Sec 27	T1S	11E	419900
552	HC 321	2012	104950	SW 1/4 Sec 27	T1S	11E	419901
553	HC 322	2012	104951	SW 1/4 Sec 27	T1S	11E	419902
554	HC 323	2012	104952	NE 1/4 Sec 27	T1S	11E	419903
555	HC 324	2012	104953	SE 1/4 Sec 27	T1S	11E	419904
556	HC 325	2012	104954	SE 1/4 Sec 27	T1S	11E	419905
557	HC 326	2012	104955	SE 1/4 Sec 27	T1S	11E	419906
558	HC 327	2012	104956	SE 1/4 Sec 27	T1S	11E	419907
559	HC 328	2012	104957	SW 1/4 Sec 26	T1S	11E	419908
560	HC 329	2012	104958	SW 1/4 Sec 26	T1S	11E	419909
561	HC 330	2012	104959	SW 1/4 Sec 26	T1S	11E	419910

PHOENIX, ARIZONA

PHOENIX, ARIZONA

562	HC 331	2012	104960	SW 1/4 Sec 26	T1S	11E	419911
563	HC 332	2012	104961	NE 1/4 Sec 26	T1S	11E	419912
564	HC 333	2012	104962	SE 1/4 Sec 26	T1S	11E	419913
565	HC 334	2012	104963	SE 1/4 Sec 26	T1S	11E	419914
566	HC 335	2012	104964	SE 1/4 Sec 26	T1S	11E	419915
567	HC 336	2012	104965	SE 1/4 Sec 26	T1S	11E	419916
568	HC 337	2012	104966	SW 1/4 Sec 25	T1S	11E	419917
569	HC 338	2012	104967	SW 1/4 Sec 25	T1S	11E	419918
570	HC 339	2012	104968	SW 1/4 Sec 25	T1S	11E	419919
571	HC 340	2012	104969	SW 1/4 Sec 25	T1S	11E	419920
572	HC 341	2012	104970	SE 1/4 Sec 25	T1S	11E	419921
573	HC 342	2012	104971	SE 1/4 Sec 25	T1S	11E	419922
574	HC 343	2012	104972	SE 1/4 Sec 25	T1S	11E	419923
575	HC 344	2012	104973	SE 1/4 Sec 25	T1S	11E	419924
576	HC 345	2012	104974	SE 1/4 Sec 25	T1S	11E	419925
577	HC 346	2012	104975	SW 1/4 Sec 30	T1S	12E	419926
578	HC 347	2012	104976	SW 1/4 Sec 30	T1S	12E	419927
579	HC 348	2012	104977	NW 1/4 Sec 30	T1S	12E	419928
580	HC 349	2012	104978	NW 1/4 Sec 30	T1S	12E	419929
581	HC 350	2012	104979	SW 1/4 Sec 30	T1S	12E	419930
582	HC 351	2012	104980	NE 1/4 Sec 30	T1S	12E	419931
583	HC 352	2012	104981	NE 1/4 Sec 30	T1S	12E	419932
584	HC 353	2012	104982	NE 1/4 Sec 30	T1S	12E	419933
585	HC 354	2012	104983	NE 1/4 Sec 30	T1S	12E	419934
586	HC 355	2012	104984	SE 1/4 Sec 30	T1S	12E	419935
587	HC 356	2012	104985	SE 1/4 Sec 30	T1S	12E	419936
588	HC 357	2012	104986	SE 1/4 Sec 30	T1S	12E	419937
589	HC 358	2012	104987	SE 1/4 Sec 30	T1S	12E	419938
590	HC 359	2012	104988	SW 1/4 Sec 30	T1S	12E	419939
591	HC 360	2012	104989	SW 1/4 Sec 30	T1S	12E	419940
592	HC 361	2012	104990	SW 1/4 Sec 30	T1S	12E	419941
593	HC 362	2012	104991	SW 1/4 Sec 30	T1S	12E	419942
594	HC 363	2012	104992	SW 1/4 Sec 30	T1S	12E	419943
595	HC 364	2012	104993	SE 1/4 Sec 25	T1S	11E	419944
596	HC 365	2012	104994	SE 1/4 Sec 25	T1S	11E	419945
597	HC 366	2012	104995	SE 1/4 Sec 25	T1S	11E	419946
598	HC 367	2012	104996	SE 1/4 Sec 25	T1S	11E	419947
599	HC 368	2012	104997	SW 1/4 Sec 25	T1S	11E	419948
600	HC 369	2012	104998	SW 1/4 Sec 25	T1S	11E	419949
601	HC 370	2012	104999	SW 1/4 Sec 25	T1S	11E	419950
602	HC 371	2012	105000	SW 1/4 Sec 25	T1S	11E	419951
603	HC 372	2012	105001	SW 1/4 Sec 25	T1S	11E	419952
604	HC 373	2012	105002	SE 1/4 Sec 26	T1S	11E	419953
605	HC 374	2012	105003	SE 1/4 Sec 26	T1S	11E	419954

PHOENIX, ARIZONA

RECEIVED

606	HC 375	2012	105004	SE 1/4 Sec 26	T1S	11E	419955
607	HC 376	2012	105005	SE 1/4 Sec 26	T1S	11E	419956
608	HC 377	2012	105006	SE 1/4 Sec 26	T1S	11E	419957
609	HC 378	2012	105007	SW 1/4 Sec 26	T1S	11E	419958
610	HC 379	2012	105008	SW 1/4 Sec 26	T1S	11E	419959
611	HC 380	2012	105009	SW 1/4 Sec 26	T1S	11E	419960
612	HC 381	2012	105010	SW 1/4 Sec 26	T1S	11E	419961
613	HC 382	2012	105011	SE 1/4 Sec 27	T1S	11E	419962
614	HC 383	2012	105012	SE 1/4 Sec 27	T1S	11E	419963
615	HC 384	2012	105013	SE 1/4 Sec 27	T1S	11E	419964
616	HC 385	2012	105014	SE 1/4 Sec 27	T1S	11E	419965
617	HC 386	2012	105015	SE 1/4 Sec 27	T1S	11E	419966
618	HC 387	2012	105016	SW 1/4 Sec 27	T1S	11E	419967
619	HC 388	2012	105017	SW 1/4 Sec 27	T1S	11E	419968
620	HC 389	2012	105018	SW 1/4 Sec 27	T1S	11E	419969
621	HC 390	2012	105019	SW 1/4 Sec 27	T1S	11E	419970
622	HC 391	2012	105020	SW 1/4 Sec 27	T1S	11E	419971
623	HC 392	2012	105021	SW 1/4 Sec 27	T1S	11E	419972
624	HC 393	2012	105022	SW 1/4 Sec 27	T1S	11E	419973
625	HC 394	2012	105023	SW 1/4 Sec 27	T1S	11E	419974
626	HC 395	2012	105024	SE 1/4 Sec 27	T1S	11E	419975
627	HC 396	2012	105025	SE 1/4 Sec 27	T1S	11E	419976
628	HC 397	2012	105026	SE 1/4 Sec 27	T1S	11E	419977
629	HC 398	2012	105027	SE 1/4 Sec 27	T1S	11E	419978
630	HC 399	2012	105028	SE 1/4 Sec 27	T1S	11E	419979
631	HC 400	2012	105029	SW 1/4 Sec 26	T1S	11E	419980
632	HC 401	2012	105030	SW 1/4 Sec 26	T1S	11E	419981
633	HC 402	2012	105031	SW 1/4 Sec 26	T1S	11E	419982
634	HC 403	2012	105032	SW 1/4 Sec 26	T1S	11E	419983
635	HC 405	2012	105033	SE 1/4 Sec 26	T1S	11E	419984
636	HC 406	2012	105034	SE 1/4 Sec 26	T1S	11E	419985
637	HC 407	2012	105035	SE 1/4 Sec 26	T1S	11E	419986
638	HC 408	2012	105036	SE 1/4 Sec 26	T1S	11E	419987
639	HC 409	2012	105037	SE 1/4 Sec 26	T1S	11E	419988
640	HC 410	2012	105038	SW 1/4 Sec 25	T1S	11E	419989
641	HC 411	2012	105039	SW 1/4 Sec 25	T1S	11E	419990
642	HC 412	2012	105040	SW 1/4 Sec 25	T1S	11E	419991
643	HC 413	2012	105041	SW 1/4 Sec 25	T1S	11E	419992
644	HC 414	2012	105042	SW 1/4 Sec 25	T1S	11E	419993
645	HC 415	2012	105043	SE 1/4 Sec 25	T1S	11E	419994
646	HC 416	2012	105044	SE 1/4 Sec 25	T1S	11E	419995
647	HC 417	2012	105045	SE 1/4 Sec 25	T1S	11E	419996
648	HC 418	2012	105046	SE 1/4 Sec 25	T1S	11E	419997
649	HC 419	2012	105047	SW 1/4 Sec 30	T1S	12E	419998

PHOENIX, ARIZONA

SECTION 17

650	HC 420	2012	105048	SW 1/4 Sec 30	T1S	12E	419999
651	HC 421	2012	105049	SW 1/4 Sec 30	T1S	12E	420000
652	HC 422	2012	105050	SW 1/4 Sec 30	T1S	12E	420001
653	HC 423	2012	105051	SW 1/4 Sec 30	T1S	12E	420002
654	HC 424	2012	105052	SE 1/4 Sec 30	T1S	12E	420003
655	HC 425	2012	105053	SE 1/4 Sec 30	T1S	12E	420004
656	HC 426	2012	105054	SE 1/4 Sec 30	T1S	12E	420005
657	HC 427	2012	105055	SE 1/4 Sec 30	T1S	12E	420006
658	HC 428	2012	105056	NW 1/4 Sec 31	T1S	12E	420007
659	HC 429	2012	105057	NW 1/4 Sec 31	T1S	12E	420008
660	HC 430	2012	105058	NW 1/4 Sec 31	T1S	12E	420009
661	HC 431	2012	105059	NE 1/4 Sec 36	T1S	11E	420010
662	HC 432	2012	105061	NE 1/4 Sec 36	T1S	11E	420011
663	HC 433	2012	105062	NE 1/4 Sec 36	T1S	11E	420012
664	HC 434	2012	105063	NE 1/4 Sec 36	T1S	11E	420013
665	HC 435	2012	105064	NW 1/4 Sec 36	T1S	11E	420014
666	HC 436	2012	105065	NW 1/4 Sec 36	T1S	11E	420015
667	HC 437	2012	105066	NW 1/4 Sec 36	T1S	11E	420016
668	HC 438	2012	105067	NW 1/4 Sec 36	T1S	11E	420017
669	HC 439	2012	105068	NW 1/4 Sec 36	T1S	11E	420018
670	HC 440	2012	105069	NE 1/4 Sec 35	T1S	11E	420019
671	HC 441	2012	105070	NE 1/4 Sec 35	T1S	11E	420020
672	HC 442	2012	105071	NE 1/4 Sec 35	T1S	11E	420021
673	HC 443	2012	105072	NE 1/4 Sec 35	T1S	11E	420022
674	HC 444	2012	105073	NE 1/4 Sec 35	T1S	11E	420023
675	HC 445	2012	105074	NW 1/4 Sec 35	T1S	11E	420024
676	HC 446	2012	105075	NW 1/4 Sec 35	T1S	11E	420025
677	HC 447	2012	105076	NW 1/4 Sec 35	T1S	11E	420026
678	HC 448	2012	105077	NW 1/4 Sec 35	T1S	11E	420027
679	HC 449	2012	105078	NW 1/4 Sec 35	T1S	11E	420028
680	HC 450	2012	105079	SE 1/4 Sec 35	T1S	11E	420029
681	HC 451	2012	105080	SE 1/4 Sec 35	T1S	11E	420030
682	HC 452	2012	105081	SE 1/4 Sec 35	T1S	11E	420031
683	HC 453	2012	105082	SW 1/4 Sec 36	T1S	11E	420032
684	HC 454	2012	105083	SW 1/4 Sec 36	T1S	11E	420033
685	HC 455	2012	105084	SW 1/4 Sec 36	T1S	11E	420034
686	HC 456	2012	105085	SW 1/4 Sec 36	T1S	11E	420035
687	HC 457	2012	105086	SE 1/4 Sec 36	T1S	11E	420036
688	HC 458	2012	105087	SE 1/4 Sec 36	T1S	11E	420037
689	HC 459	2012	105088	SE 1/4 Sec 36	T1S	11E	420038
690	HC 460	2012	105089	SE 1/4 Sec 36	T1S	11E	420039
691	HC 461	2012	105090	SE 1/4 Sec 36	T1S	11E	420040
692	HC 462	2012	105091	SW 1/4 Sec 31	T1S	12E	420041
693	HC 463	2012	105092	SW 1/4 Sec 31	T1S	12E	420042

PHOENIX, ARIZONA

RECEIVED

738	Smashley 47	2013	64205	NW 1/4 Section 6	2S	12E	424511
739	Smashley 48	2013	64206	NE 1/4 Section 6	2S	12E	424512
740	Smashley 49	2013	64207	NE 1/4 Section 6	2S	12E	424513
741	Smashley 50	2013	64208	NE 1/4 Section 1	2S	11E	424514
742	Smashley 51	2013	64209	NE 1/4 Section 1	2S	11E	424515
743	Smashley 52	2013	64210	NW 1/4 Section 1	2S	11E	424516
744	Smashley 53	2013	64211	NW 1/4 Section 1	2S	11E	424517
745	Smashley 54	2013	64212	NE 1/4 Section 1	2S	11E	424518
746	Smashley 55	2013	64213	NE 1/4 Section 1	2S	11E	424519
747	Smashley 56	2013	64214	NW 1/4 Section 1	2S	11E	424520
748	Smashley 57	2013	64215	NW 1/4 Section 1	2S	11E	424521
749	Smashley 58	2013	64216	NW 1/4 Section 1	2S	11E	424522
750	Smashley 59	2013	64217	NE 1/4 Section 2	2S	11E	424523
751	Smashley 60	2013	64218	NE 1/4 Section 2	2S	11E	424524
752	Smashley 61	2013	64219	NW 1/4 Section 2	2S	11E	424525
753	Smashley 62	2013	64220	NW 1/4 Section 2	2S	11E	424526
754	Smashley 63	2013	64221	NE 1/4 Section 2	2S	11E	424527
755	Smashley 64	2013	64222	NE 1/4 Section 2	2S	11E	424528
756	Smashley 65	2013	64223	NW 1/4 Section 2	2S	11E	424529
757	Smashley 66	2013	64224	NW 1/4 Section 2	2S	11E	424530
758	Smashley 67	2013	64225	NE 1/4 Section 3	2S	11E	424531
759	Smashley 68	2013	64226	SE 1/4 Section 3	2S	11E	424532
760	Smashley 69	2013	64227	SW 1/4 Section 2	2S	11E	424533
761	Smashley 70	2013	64228	SW 1/4 Section 2	2S	11E	424534
762	Smashley 71	2013	64229	SE 1/4 Section 2	2S	11E	424535
763	Smashley 72	2013	64230	SE 1/4 Section 2	2S	11E	424536
764	Smashley 73	2013	64231	SW 1/4 Section 2	2S	11E	424537
765	Smashley 74	2013	64232	SW 1/4 Section 2	2S	11E	424538
766	Smashley 75	2013	64233	SE 1/4 Section 2	2S	11E	424539
767	Smashley 76	2013	64234	SE 1/4 Section 2	2S	11E	424540
768	Smashley 77	2013	64235	SE 1/4 Section 2	2S	11E	424541
769	Smashley 78	2013	64236	NE 1/4 Section 35	1S	11E	424542
770	Smashley 79	2013	64237	NE 1/4 Section 35	1S	11E	424543
*771	Smashley 80	2013	64238	SW 1/4 Section 35	1S	11E	424544
772	Smashley 81	2013	64239	SW 1/4 Section 35	1S	11E	424545
773	Smashley 82	2013	64240	SW 1/4 Section 35	1S	11E	424546
774	Smashley 83	2013	64241	SE 1/4 Section 36	1S	11E	424547
775	Smashley 84	2013	64242	SE 1/4 Section 36	1S	11E	424548
776	Smashley 85	2013	64243	SE 1/4 Section 36	1S	11E	424549
777	Smashley 86	2013	64244	SE 1/4 Section 36	1S	11E	424550
778	Smashley 87	2013	64245	SW 1/4 Section 36	1S	11E	424551
779	Smashley 88	2013	64246	SW 1/4 Section 36	1S	11E	424552
780	Smashley 89	2013	64247	SE 1/4 Section 35	1S	11E	424553
781	Smashley 91	2013	64249	NW 1/4 Section 2	2S	11E	424555

PHOENIX, ARIZONA

RECEIVED

CLOSED



782	Wiley Bill #1	2007	8407	NE1/4 Section 13	1 S	13 E	377139
783	Wiley Bill #2	2007	8408	SW1/4 Section 13	1 S	13 E	377140
784	Wiley Bill #3	2007	8409	SW1/4 Section 13	1 S	13 E	377141
785	Wiley Bill #4	2007	8410	SE1/4 Section 13	1 S	13 E	377142
786	Wiley Bill #5	2007	8411	SE1/4 Section 13	1 S	13 E	377143
787	Wiley Bill #6	2007	8412	SE1/4 Section 13	1 S	13 E	377144
788	Wiley Bill #7	2007	8413	SE1/4 Section 13	1 S	13 E	377145
789	Wiley Bill #8	2007	8414	SE1/4 & NE1/4 Sec 13	1 S	13 E	377146
790	Wiley Bill #9	2007	8415	NE1/4 Section 13	1 S	13 E	377147
791	Wiley Bill #10	2007	8416	NE1/4 Section 13	1 S	13 E	377148
792	Wiley Bill #11	2007	8417	SE1/4 Section 13	1 S	13 E	377149
793	Wiley Bill #12	2007	8418	NE1/4 & SE1/4 Sec 13	1 S	13 E	377150
794	Wiley Bill #13	2007	8419	SW1/4 Sectin 18	1 S	14 E	377151
795	Wiley Bill #14	2007	8420	NW1/4 & SW1/4 Sec18	1 S	14 E	377152
796	Wiley Bill #15	2007	8421	SW1/4 Section 18	1 S	14 E	377153
797	Wiley Bill #16	2007	8422	NW1/4 & SW1/4 Sec18	1 S	14 E	377154
798	Wiley Bill #17	2007	8423	SW1/4 Section18	1 S	14 E	377155
799	Wiley Bill #18	2007	8424	NW1/4 & SW1/4 Sec18	1 S	14 E	377156
800	Wiley Bill #19	2007	8425	NW1/4 & SW1/4 Sec18	1 S	14 E	377157
801	Wiley Bill #21	2007	8426	NW1/4 Section 18	1 S	14 E	377158
802	Wiley Bill #22	2007	8427	NW1/4 Section 18	1 S	14 E	377159
803	Wiley Bill #23	2007	8428	NW1/4 Section 18	1 S	14 E	377160
804	Wiley Bill #24	2007	8429	NW1/4 Section 18	1 S	14 E	377161
805	Wiley Bill #28	2007	1030	SW1/4 Section 18	1 S	14 E	377165
806	Wiley Bill #29	2007	1031	NE1/4 Section 18	1 S	14 E	377166
807	Smashley 101	2014	38100	Section 1 NE 1/4	1S	11E	428432
808	Smashley 102	2014	38101	Section 1 NW 1/4	1S	11E	428433
809	Smashley 113	2014	38102	Section 3 NE 1/4	1S	11E	428434
810	Smashley 114	2014	38103	Section 3 NE 1/4	1S	11E	428435
811	Smashley 115	2014	38104	Section 2 NW 1/4	1S	11E	428436
812	Smashley 116	2014	38105	Section 2 NW 1/4	1S	11E	428437
813	Smashley 117	2014	38106	Section 2 NE 1/4	1S	11E	428438
814	Smashley 190	2014	38107	Section 2 NW 1/4	1S	11E	428439
815	Smashley 121	2014	38108	Section 2 NE 1/4	1S	11E	428440
816	Smashley 122	2014	38109	Section 2 NE 1/4	1S	11E	428441
817	Smashley 123	2014	38110	Section 2 NE 1/4	1S	11E	428442
818	Smashley 131	2014	38111	Section 6 NW 1/4	1S	12E	428443
819	Smashley 132	2014	38112	Section 6 NW 1/4	1S	12E	428444
820	Smashley 133	2014	38113	Section 6 NW 1/4	1S	12E	428445
821	Smashley 134	2014	38114	Section 6 NE 1/4	1S	12E	428446
822	Smashley 135	2014	38115	Section 6 NE 1/4	1S	12E	428447
823	Smashley 136	2014	38116	Section 6 SW 1/4	1S	12E	428448
824	Smashley 137	2014	38117	Section 6 NW 1/4	1S	12E	428449
825	Smashley 138	2014	38118	Section 6 NW 1/4	1S	12E	428450

PHOENIX, ARIZONA
 428435
 428436
 428437
 428438
 428439
 428440
 428441
 428442

826	Smashley 139	2014	38119	Section 6 NE 1/4	1S	12E	428451
827	Smashley 140	2014	38120	Section 6 NE 1/4	1S	12E	428452
828	Smashley 149	2014	38121	Section 6 SW 1/4	1S	12E	428453
829	Smashley 150	2014	38122	Section 1 NE 1/4	1S	11E	428454
830	Smashley 151	2014	38123	Section 1 SE 1/4	1S	11E	428455
831	Smashley 152	2014	38124	Section 1 SW 1/4	1S	11E	428456
832	Smashley 153	2014	38125	Section 1 SW 1/4	1S	11E	428457
833	Smashley 154	2014	38126	Section 1 SE 1/4	1S	11E	428458
834	Smashley 155	2014	38127	Section 1 SE 1/4	1S	11E	428459
835	Smashley 156	2014	38128	Section 1 SW 1/4	1S	11E	428460
836	Smashley 157	2014	38129	Section 1 SW 1/4	1S	11E	428461
837	Smashley 158	2014	38130	Section 1 SW 1/4	1S	11E	428462
838	Supie 1	2012	20306	NW1/4 Section 27	1S	12E	414403
839	Supie 2	2012	20307	NE 1/4 Section 27	1S	12E	414404
840	Supie 3	2012	20308	NE 1/4 Section 27	1S	12E	414405
841	Supie 4	2012	20309	NW 1/4 Section 26	1S	12E	414406
842	Supie 5	2012	20310	NW 1/4 Section 26	1S	12E	414407
843	Supie 6	2012	20311	NW 1/4 Section 26	1S	12E	414408
844	Supie 7	2012	20312	NW 1/4 Section 26	1S	12E	414409
845	Supie 8	2012	20313	NE 1/4 Section 27	1S	12E	414410
846	Supie 9	2012	20314	NE1/4 Section 27	1S	12E	414411
847	Supie 10	2012	20315	NE 1/4 Section 27	1S	12E	414412
848	Supie 11	2012	20316	NE 1/4 Section 27	1S	12E	414413
849	Supie 12	2012	20317	NW 1/4 Section 27	1S	12E	414414
850	Supie 13	2012	20318	NW 1/4 Section 26	1S	12E	414415
851	Supie 14	2012	20319	NE 1/4 Section 26	1S	12E	414416
852	Supie 15	2012	20320	NE 1/4 Section 26	1S	12E	414417
853	Supie 16	2012	20321	NW 1/4 Section 26	1S	12E	414418
854	Supie 17	2012	20322	NW 1/4 Section 26	1S	12E	414419
855	Supie 18	2012	20323	NE 1/4 Section 26	1S	12E	414420
856	Supie 19	2012	20324	NE 1/4 Section 26	1S	12E	414421
857	Supie 20	2012	20325	NW 1/4 Section 26	1S	12E	414422
858	Supie 21	2012	20326	SW 1/4 Section 27	1S	12E	414423
859	Supie 22	2012	20327	SW 1/4 Section 27	1S	12E	414424
860	Supie 23	2013	9777	NE 1/4 Section 23	1S	12E	420976
861	Supie 24	2013	9778	SE 1/4 Section 23	1S	12E	420977
862	Supie 25	2013	9779	SE 1/4 Section 23	1S	12E	420978
863	Supie 26	2013	9780	SE 1/4 Section 23	1S	12E	420979
864	Supie 27	2013	9781	SW 1/4 Section 24	1S	12E	420980
865	Supie 28	2013	9782	SE 1/4 Section 23	1S	12E	420981
866	Supie 29	2013	9783	SE 1/4 Section 23	1S	12E	420982
867	Supie 30	2013	9784	SE 1/4 Section 23	1S	12E	420983
868	Supie 31	2013	9785	SW 1/4 Section 23	1S	12E	420984
869	Supie 32	2013	9786	SW 1/4 Section 23	1S	12E	420985

PHOENIX, ARIZONA

870	Supie 33	2013	9787	SE 1/4 Section 23	1S	12E	420986
871	Supie 34	2013	9788	SE 1/4 Section 23	1S	12E	420987
872	Supie 35	2013	9789	SE 1/4 Section 23	1S	12E	420988
873	Supie 36	2013	9790	SE 1/4 Section 23	1S	12E	420989
874	Supie 37	2013	9791	SW 1/4 Section 23	1S	12E	420990
875	Supie 38	2013	9792	SW 1/4 Section 23	1S	12E	420991

RECEIVED
LIMAZ STATE OFFICE
2014 JUL 29 A 9:13
PHOENIX, ARIZONA

United States Department of the Interior
Bureau of Land Management
 LANDS/RECREATION & PLANNING
 ONE N CENTRAL AVE
 PHOENIX, AZ 85004 -2203
 Phone: 602-417-9200

ENTERED
 JUL 30 2014
 BY: *R. Allen*

Receipt

No: 3087340

Transaction #: 3178694	
Date of Transaction: 07/29/2014	
<i>\$155 Refund Authorized</i>	
CUSTOMER: ENTERED OCT 14 2014	
RESOLUTION COPPER COMPANY PO BOX 1944 SUPERIOR, AZ 85173-1944 US	
<i>PD MF on a closed claim. PS</i>	

Amc 424544 is closed. Refund MF part rec'd @ 155.00 verified 10-9-14 PS

LINE #	QTY	DESCRIPTION	REMARKS	UNIT PRICE	TOTAL
1	1.00	LOCATABLE MINERALS / MINING CLAIMS- NOT NEW-UNADJUD, ONE AUTH NO. ONLY / MINING CLAIM MONEY RECEIVED CASES: AMC366558/\$135625.00	MAINT 2015/875	- n/a -	135625.00
TOTAL:					\$135,625.00

PAYMENT INFORMATION			
1	AMOUNT:	135625.00	POSTMARKED: N/A
	TYPE:	CHECK	RECEIVED: 07/29/2014
	CHECK NO:	0080000701	
	NAME:	RESOLUTION COPPER COMPANY 4700 SOUTH DAYBREAK PARKWAY SOUTH JORDAN UT 84095 US	

REMARKS

This receipt was generated by the automated BLM Collections and Billing System and is a paper representation of a portion of the official electronic record contained therein.

**DEPARTMENT OF THE INTERIOR
BUREAU OF LAND MANAGEMENT
MINING CLAIMS**

(LIVE) Serial Register Page

Run Date/Time: 07/30/2014 02:17 PM

01 05-10-1872;017STAT0091;30USC26,28,34
Case Type 384101: LODE CLAIM
Claim Name: SMASHLEY 80
Commodity :
Case Disposition: CLOSED
Required Maintenance Fee: \$155.00

Total Acres
6.340

Serial Number
AMC424544
Lead File Number
AMC424465

Name & Address				Int Rel	
RESOLUTION COPPER CO	102 W MAGMA HEIGHTS DR, PO BOX 1944	SUPERIOR, AZ 85173-2523		CLAIMANT	
Mer Twp	Rng	Sec	Quadrant	District/Field Office	County
14	0010S	0110E	035 NW ,SW	LOWER SONORAN FO	PINAL

Act Date	Code	Action	Action Remarks	Receipt Number
07/10/2013	403	LOCATION DATE		
08/02/2013	395	RECORDATION NOTICE RECD	1	2845681
08/07/2013	682	MAINTENANCE FEE/\$140	2014;\$140	2849106
08/02/2013	484	LOCATION YEAR / MAINTENANC	2013;\$140	2845681
07/01/2014	239	DECLARED NULL & VOID	NO LOCATION DATE	
04/30/2014	393	DECISION/NOTICE ISSUED	LOC NOTICE CORR REQ	
04/22/2014	669	LAND STATUS CHECKED		
12/30/2013	669	LAND STATUS CHECKED		
08/02/2013	501	ACCT ADV IN LEAD FILE	AMC424465-AMC424555	

Line Nr Remarks

 COPY

Amc 424465

Authorized Date 10/14/2014
AZ BLM REFUND \$155 TO RESOLUTION COPPER COMPANY,
Instructions to Accounts FOR MAINTENANCE FEES PAID ON A CLOSED CLAIM, ON
AMC424544, RECEIPT #3087340 PB
Login ID 5957
Entry Date 10/14/2014
Total Amount \$155.00

 COPY

**DEPARTMENT OF THE INTERIOR
BUREAU OF LAND MANAGEMENT
MINING CLAIMS**

COPY

Run Date/Time: 10/14/2014 04:13 PM

(LIVE) Serial Register Page

Page 1 of 1

01 05-10-1872;017STAT0091;30USC26,28,34

**Total Acres
6.340**

**Serial Number
AMC424544
Lead File Number
AMC424465**

Case Type 384101: LODE CLAIM

Claim Name: SMASHLEY 80

Commodity :

Case Disposition: CLOSED

Required Maintenance Fee: \$155.00

Name & Address	Int Rel
RESOLUTION COPPER CO 102 W MAGMA HEIGHTS DR, PO BOX 1944 SUPERIOR, AZ 85173-2523	CLAIMANT

Mer Twp	Rng	Sec	Quadrant	District/Field Office	County
14	0010S	0110E	035 NW ,SW	LOWER SONORAN FO	PINAL

Act Date	Code	Action	Action Remarks	Receipt Number
07/10/2013	403	LOCATION DATE		
08/02/2013	395	RECORDATION NOTICE RECD	1	2845681
08/07/2013	682	MAINTENANCE FEE/\$140	2014;\$140	2849106
08/02/2013	484	LOCATION YEAR / MAINTENANCE	2013;\$140	2845681
10/14/2014	379	REFUND AUTHORIZED	\$155;CLOSED CLAIM	3087340
07/01/2014	393	DECISION/NOTICE ISSUED	NO LOCATION DATE	
07/01/2014	631	CLAIM ABANDONED/FORFEITED	NO LOCATION DATE	
04/30/2014	393	DECISION/NOTICE ISSUED	LOC NOTICE CORR REQ	
04/22/2014	669	LAND STATUS CHECKED		
12/30/2013	669	LAND STATUS CHECKED		
08/02/2013	501	ACCT ADV IN LEAD FILE	AMC424465-AMC424555	

Line Nr Remarks



Resolution Copper refund

6 messages

Thrower, Amy <athrower@blm.gov>
To: Pauline Brown <paulinebrown@blm.gov>

Wed, Oct 8, 2014 at 3:33 PM

Hi Pauline,

I gave you a refund to process for Resolution Copper Co for 1 closed claim. Can you check the paper work and see what the AMC # and name of the claim is that is closed and let me know.

The reason I ask is that there is one Resolution Copper claim on the list to be closed for non-payment and I was wondering if it was just relocated or something. Just seems strange.

thanks,

Amy

--

Amy Thrower

Supervisory Land Law Examiner
U.S. Department of the Interior
Bureau of Land Management (AZ.SO-931)
One North Central Ave Suite 800
Phoenix, AZ 85004
Athrower@blm.gov
602-417-9334

Brown, Pauline <paulinebrown@blm.gov>
To: "Thrower, Amy" <athrower@blm.gov>

Wed, Oct 8, 2014 at 3:43 PM

This is for R#3087340; they listed AMC424544 (SMASHLEY 80), this is a closed claim.

PAULINE BROWN
r@blm.gov wrote:
[Quoted text hidden]

Thrower, Amy <athrower@blm.gov>
To: "Brown, Pauline" <paulinebrown@blm.gov>

Wed, Oct 8, 2014 at 4:01 PM

ok, thank you. It is not the same claim. The one on the closure list is AMC418495 Superstition #2.

Amy
[Quoted text hidden]

Brown, Pauline <paulinebrown@blm.gov>
To: "Thrower, Amy" <athrower@blm.gov>

Wed, Oct 8, 2014 at 4:10 PM

So should I go ahead and authorize the refund?

PAULINE BROWN
LAND LAW EXAMINER
BUREAU OF LAND MANAGEMENT
ARIZONA STATE OFFICE
ONE NORTH CENTRAL AVE, STE 800
PHOENIX, AZ 85004-4427

OFFICE: (602) 417-9360

FAX: (602) 417-9454

paulinebrown@blm.gov

[Quoted text hidden]

Thrower, Amy <athrower@blm.gov>
To: "Brown, Pauline" <paulinebrown@blm.gov>

Wed, Oct 8, 2014 at 4:34 PM

Can you verify on their paperwork that they did not make a payment for AMC418495? If it is not listed then yes, you can go ahead and do the refund authorization.

Thanks,

Amy

[Quoted text hidden]

Brown, Pauline <paulinebrown@blm.gov>
To: "Thrower, Amy" <athrower@blm.gov>

Wed, Oct 8, 2014 at 5:20 PM

I went through their listing of 875 number's. Sorry but AMC418495 (**SUPERSTITION #2**) is not listed. I'll be logging off in 10 mins.

PAULINE BROWN
LAND LAW EXAMINER
BUREAU OF LAND MANAGEMENT
ARIZONA STATE OFFICE
ONE NORTH CENTRAL AVE, STE 800
PHOENIX, AZ 85004-4427

OFFICE: (602) 417-9360

FAX: (602) 417-9454

paulinebrown@blm.gov

[Quoted text hidden]

**DEPARTMENT OF THE INTERIOR
 REAU OF LAND MANAGEMENT
 MINING CLAIMS**

(LIVE) Serial Register Page

Run Date/Time: 10/08/2014 05:18 PM

01 10-21-1976;090STAT0090;43USC1744

**Total Acres
20.000**

**Serial Number
AMC418495
Lead File Number
AMC418495**

Case Type 384201: PLACER CLAIM

Claim Name: SUPERSTITION #2 *- Not Listed on RA 3087340*

Commodity :

Case Disposition: ACTIVE

Required Maintenance Fee: \$155.00

Name & Address	Int Rel
RESOLUTION COPPER CO 102 W MAGMA HEIGHTS DR, PO BOX 1944 SUPERIOR, AZ 85173-2523	CLAIMANT

Mer Twp Rng Sec	Quadrant	District/Field Office	County
14 0010S 0120E 032	SE	LOWER SONORAN FO	PINAL

Act Date	Code	Action	Action Remarks	Receipt Number
02/02/2011	403	LOCATION DATE		
10/26/2012	395	RECORDATION NOTICE RECD	1	2680102
06/17/2013	682	MAINTENANCE FEE/\$140	2014;\$140	2814812
03/30/2012	682	MAINTENANCE FEE/\$140	2013;\$140	2542472
08/25/2011	682	MAINTENANCE FEE/\$140	2012	2415208
03/03/2011	484	LOCATION YEAR / MAINTENANCE	2011	2303810
10/21/2013	396	TRF OF INTEREST FILED	INTEGRITY LAND AND CA	2892800
03/27/2013	396	TRF OF INTEREST FILED	AGUBALU GODWIN	2763689
10/26/2012	411	CASE CREATED BY TRF	OUT OF AMC406083	
10/26/2012	501	ACCT ADV IN LEAD FILE	AMC418495	
10/25/2012	685	ADDL MAINTENANCE FEE	2013;\$140	2680041
06/01/2011	669	LAND STATUS CHECKED		

Line Nr Remarks

0001	10/26/2012, SEVERED FROM AMC406083,S2SE4SE4 SEC 31
0002	20 ACRES

Amc 366558
374059
384892
417125
419583
424465

Aug 2, 2013

United States Department of Interior
Bureau of Land Management
Records Section
One North Central Avenue
Suite 800
Phoenix, Arizona 85011

NO. OF CLAIMS 806 ✓
AMOUNT 112840
RECEIPT NO. 2849106
INIT. SC
** BLM-ASO**


Notice of Intent
ANNUAL CLAIM MAINTENANCE FEES for 2013/2014,
By RESOLUTION COPPER COMPANY

To Whom It May Concern:

The Final Rule as published in the Federal Register implements provisions of the Interior Department and related agencies, Appropriations Act of 2003 (the "Act") that requires an annual rental fee of \$140.00 for each unpatented mining claim and site located and held under the General Mining Law of 1872.

This will serve as notice that **RESOLUTION COPPER COMPANY**, a Delaware Corporation, whose address for purposes of this filing is P.O. Box 1944 Superior, Arizona 85273 intends to hold the mining claims and /or mill sites described in **Exhibit "A"** attached hereto for the assessment years **2013/2014**, by payment of the annual claim maintenance fee of \$140.00 per claim or site. Payment of **\$112,840.00** is made herewith for such assessment years for each of the unpatented lode claims and sites. The name, BLM serial number, book and page or index number of recording of the location notice is official records of Gila and Pinal Counties, Arizona, of which are set forth in **Exhibit "A"** attached hereto and by this reference incorporated herein.

Sincerely,


Sterling Hundley
Financial Operations Officer as Manger
RESOLUTION COPPER COMPANY

Telephone 520-689-9374

Cc: file

ENTERED INTO COMPUTER
AUG 14 2013 @AUG 19 2013

PB

2013 AUG -7 A 9:22
RECORDS SECTION

NOTICE OF INTENT TO HOLD
for filings years 2012/2013
RESOLUTION COPPER COMPANY

THE FOLLOWING DESCRIBED PORPERTY CONSISTING OF UNPATENTED MINING CLAIMS SITUATED IN PINAL AND GILA COUNTIES, ARIZONA AND MORE PARTICULARLY DESCRIBED AS FOLLOWS:

Claim	Book	Page	Legal description	Townshi p	Range	AMC	
JUNO 1	2005	88490	SE 1/4 Section 23	1 N	13E	366558	1
JUNO 2	2005	88491	NE 1/4 Section 23	1N	13E	366559	2
JUNO 3	2005	88492	NE 1/4 Section 23	1N	13E	366560	3
JUNO 4	2005	88493	SE 1/4 Section 23	1N	13E	366561	4
JUNO 5	2005	88494	SE 1/4 Section 23	1N	13E	366562	5
JUNO 6	2005	88495	SE 1/4 Section 23	1N	13E	366563	6
JUNO 7	2005	88496	SE 1/4 Section 24	1N	13E	366564	7
JUNO 8	2005	88497	SE 1/4 Section 23	1N	13E	366565	8
JUNO 9	2005	88498	SW 1/4 Section 24	1N	13E	366566	9
JUNO 10	2005	88499	SW 1/4 Section 24	1N	13E	366567	10
JUNO 11	2005	88500	SW 1/4 Section 24	1N	13E	366568	11
JUNO 12	2005	88501	SW 1/4 Section 24	1N	13E	366569	12
JUNO 13	2005	88502	SW 1/4 Section 24	1N	13E	366570	13
JUNO 16	2005	88503	NW 1/4 Section 25	1N	13E	366571	14
Raptor # 1	2006	135862	SW 1/4 Section 12	1S	13E	374059	15
Raptor # 2	2006	135863	SW 1/4 Section 13	1S	13E	374060	16
Raptor # 3	2006	135864	NE 1/4 Section 12	1S	13E	374061	17
Raptor # 4	2006	135865	NE 1/4 Section 13	1S	13E	374062	18
Raptor # 5	2006	135866	SE 1/4 Section 2	1S	13E	374063	19
Raptor # 6	2006	135867	SE 1/4 Section 2	1S	13E	374064	20
Raptor # 7	2006	135868	NE 1/4 Section 2	1S	13E	374065	21
Richard 1	2007	91252	NW 1/4 Section 34	1S	12E	384892	22
Richard 2	2007	91253	NW 1/4 Section 34	1S	12E	384893	23
Richard 3	2007	91254	NW 1/4 Section 34	1S	12E	384894	24
Richard 4	2007	91255	NW 1/4 Section 34	1S	12E	384895	25
Richard 5	2007	91256	NW 1/4 Section 34	1S	12E	384896	26
Richard 6	2007	91257	SW 1/4 Section 34	1S	12E	384897	27
Richard 7	2007	91258	SW 1/4 Section 34	1S	12E	384898	28
Richard 8	2007	91259	SW 1/4 Section 34	1S	12E	384899	29
Richard 9	2007	91260	SW 1/4 Section 34	1S	12E	384900	30
Richard 10	2007	91261	SW 1/4 Section 34	1S	12E	384901	31
Superior 170	2012	73726	NE 1/4 SEC 32	T1N	12E	417125	32
Superior 171	2012	73727	NE 1/4 SEC 32	T1N	12E	417126	33

RECEIVED

Superior 172	2012	73728	NE 1/4 SEC 32	T1N	12E	417127	34
Superior 173	2012	73729	NE 1/4 SEC 32	T1N	12E	417128	35
Superior 174	2012	73730	NW 1/4 SEC 32	T1N	12E	417129	36
Superior 175	2012	73731	NW 1/4 SEC 32	T1N	12E	417130	37
Superior 176	2012	73732	NW 1/4 SEC 32	T1N	12E	417131	38
Superior 177	2012	73733	NW 1/4 SEC 32	T1N	12E	417132	39
Superior 178	2012	73734	NW 1/4 SEC 32	T1N	12E	417133	40
Superior 179	2012	73735	NW 1/4 SEC 32	T1N	12E	417134	41
Superior 196	2012	73736	NW 1/4 SEC 32	T1N	12E	417135	42
Superior 197	2012	73737	SE 1/4 SEC 31	T1N	12E	417136	43
Superior 224	2012	73738	NE 1/4 SEC 5	T1S	12E	417137	44
Superior 225	2012	73739	NE 1/4 SEC 5	T1S	12E	417138	45
Superior 226	2012	73740	NE 1/4 SEC 5	T1S	12E	417139	46
Superior 227	2012	73741	NE 1/4 SEC 5	T1S	12E	417140	47
Superior 228	2012	73742	SE 1/4 SEC 5	T1S	12E	417141	48
Superior 229	2012	73743	SE 1/4 SEC 5	T1S	12E	417142	49
Superior 230	2012	73744	SE 1/4 SEC 5	T1S	12E	417143	50
Superior 231	2012	73745	SE 1/4 SEC 5	T1S	12E	417144	51
Superior 277	2012	73746	SE 1/4 SEC 5	T1S	12E	417145	52
Superior 278	2012	73747	SE 1/4 SEC 5	T1S	12E	417146	53
Superior 279	2012	73748	SE 1/4 SEC 5	T1S	12E	417147	54
Superior 280	2012	73749	SE 1/4 SEC 5	T1S	12E	417148	55
Superior 281	2012	73750	SE 1/4 SEC 5	T1S	12E	417149	56
Superior 282	2012	73751	SE 1/4 SEC 5	T1S	12E	417150	57
Superior 283	2012	73752	SE 1/4 SEC 5	T1S	12E	417151	58
Superior 284	2012	73753	SE 1/4 SEC 5	T1S	12E	417152	59
Superior 285	2012	73754	NW 1/4 SEC 9	T1S	12E	417153	60
Superior 286	2012	73755	NW 1/4 SEC 9	T1S	12E	417154	61
Superior 287	2012	73756	NW 1/4 SEC 9	T1S	12E	417155	62
Superior 288	2012	73757	NW 1/4 SEC 9	T1S	12E	417156	63
Superior 289	2012	73758	NE 1/4 SEC 9	T1S	12E	417157	64
Superior 290	2012	73759	NE 1/4 SEC 9	T1S	12E	417158	65
Superior 291	2012	73760	NE 1/4 SEC 9	T1S	12E	417159	66
Superior 292	2012	73761	NE 1/4 SEC 9	T1S	12E	417160	67
Superior 293	2012	73762	NE 1/4 SEC 9	T1S	12E	417161	68
Superior 294	2012	73763	NE 1/4 SEC 9	T1S	12E	417162	69
Superior 295	2012	73764	NW 1/4 SEC 10	T1S	12E	417163	70
Superior 296	2012	73765	NW 1/4 SEC 10	T1S	12E	417164	71
Superior 297	2012	73766	NW 1/4 SEC 10	T1S	12E	417165	72
Superior 298	2012	73767	NE 1/4 SEC 10	T1S	12E	417166	73
Superior 299	2012	73768	NE 1/4 SEC 10	T1S	12E	417167	74
Superior 300	2012	73769	NE 1/4 SEC 10	T1S	12E	417168	75
Superior 301	2012	73770	NE 1/4 SEC 10	T1S	12E	417169	76
Superior 312	2012	73771	NE 1/4 SEC 10	T1S	12E	417170	77

RECEIVED

Superior 313	2012	73772	NE 1/4 SEC 10	T1S	12E	417171	78
Superior 314	2012	73773	NE 1/4 SEC 10	T1S	12E	417172	79
Superior 315	2012	73774	NE 1/4 SEC 10	T1S	12E	417173	80
Superior 316	2012	73775	NW 1/4 SEC 10	T1S	12E	417174	81
Superior 317	2012	73776	NW 1/4 SEC 10	T1S	12E	417175	82
Superior 318	2012	73777	NW 1/4 SEC 10	T1S	12E	417176	83
Superior 319	2012	73778	NW 1/4 SEC 10	T1S	12E	417177	84
Superior 320	2012	73779	NE 1/4 SEC 9	T1S	12E	417178	85
Superior 321	2012	73780	NE 1/4 SEC 9	T1S	12E	417179	86
Superior 322	2012	73781	NE 1/4 SEC 9	T1S	12E	417180	87
Superior 323	2012	73782	NE 1/4 SEC 9	T1S	12E	417181	88
Superior 324	2012	73783	NE 1/4 SEC 9	T1S	12E	417182	89
Superior 325	2012	73784	NW 1/4 SEC 9	T1S	12E	417183	90
Superior 326	2012	73785	NW 1/4 SEC 9	T1S	12E	417184	91
Superior 327	2012	73786	NW 1/4 SEC 9	T1S	12E	417185	92
Superior 328	2012	73787	NW 1/4 SEC 9	T1S	12E	417186	93
Superior 329	2012	73788	SW 1/4 SEC 9	T1S	12E	417187	94
Superior 330	2012	73789	SW 1/4 SEC 9	T1S	12E	417188	95
Superior 331	2012	73790	SW 1/4 SEC 9	T1S	12E	417189	96
Superior 332	2012	73791	SW 1/4 SEC 9	T1S	12E	417190	97
Superior 333	2012	73792	SE 14 SEC 9	T1S	12E	417191	98
Superior 334	2012	73793	SE 14 SEC 9	T1S	12E	417192	99
Superior 335	2012	73794	SE 14 SEC 9	T1S	12E	417193	100
Superior 336	2012	73795	SE 14 SEC 9	T1S	12E	417194	101
Superior 337	2012	73796	SE 14 SEC 9	T1S	12E	417195	102
Superior 338	2012	73797	SW 1/4 SEC 10	T1S	12E	417196	103
Superior 339	2012	73798	SW 1/4 SEC 10	T1S	12E	417197	104
Superior 340	2012	73799	SW 1/4 SEC 10	T1S	12E	417198	105
Superior 341	2012	73800	SW 1/4 SEC 10	T1S	12E	417199	106
Superior 342	2012	73801	NE 1/4 SEC 10	T1S	12E	417200	107
Superior 343	2012	73802	SE 1/4 SEC 10	T1S	12E	417201	108
Superior 344	2012	73803	SE 1/4 SEC 10	T1S	12E	417202	109
Superior 345	2012	73804	SE 1/4 SEC 10	T1S	12E	417203	110
Superior 348	2012	73805	NE 1/4 SEC 15	T1S	12E	417204	111
Superior 349	2012	73806	NE 1/4 SEC 15	T1S	12E	417205	112
Superior 350	2012	73807	NE 1/4 SEC 15	T1S	12E	417206	113
Superior 351	2012	73808	NE 1/4 SEC 15	T1S	12E	417207	114
Superior 352	2012	73809	NW 1/4 SEC 15	T1S	12E	417208	115
Superior 353	2012	73810	NW 1/4 SEC 15	T1S	12E	417209	116
Superior 354	2012	73811	NW 1/4 SEC 15	T1S	12E	417210	117
Superior 355	2012	73812	NW 1/4 SEC 15	T1S	12E	417211	118
Superior 356	2012	73813	NE 1/4 SEC 16	T1S	12E	417212	119
Superior 357	2012	73814	NE 1/4 SEC 16	T1S	12E	417213	120
Superior 358	2012	73815	NE 1/4 SEC 16	T1S	12E	417214	121

RECEIVED

Superior 359	2012	73816	NE 1/4 SEC 16	T1S	12E	417215	122
Superior 360	2012	73817	NE 1/4 SEC 16	T1S	12E	417216	123
Superior 361	2012	73818	NW 1/4 SEC 16	T1S	12E	417217	124
Superior 362	2012	73819	NW 1/4 SEC 16	T1S	12E	417218	125
Superior 363	2012	73820	NW 1/4 SEC 16	T1S	12E	417219	126
Superior 364	2012	73821	NW 1/4 SEC 16	T1S	12E	417220	127
Superior 365	2012	73822	NW 1/4 SEC 16	T1S	12E	417221	128
Superior 366	2012	73823	NW 1/4 SEC 16	T1S	12E	417222	129
Superior 367	2012	73824	NW 1/4 SEC 16	T1S	12E	417223	130
Superior 368	2012	73825	NE 1/4 SEC 16	T1S	12E	417224	131
Superior 369	2012	73826	NE 1/4 SEC 16	T1S	12E	417225	132
Superior 370	2012	73827	NE 1/4 SEC 16	T1S	12E	417226	133
Superior 371	2012	73828	NE 1/4 SEC 16	T1S	12E	417227	134
Superior 372	2012	73829	NE 1/4 SEC 16	T1S	12E	417228	135
Superior 373	2012	73830	NE 1/4 SEC 16	T1S	12E	417229	136
Superior 374	2012	73831	NW 1/4 SEC 15	T1S	12E	417230	137
Superior 375	2012	73832	NW 1/4 SEC 15	T1S	12E	417231	138
Superior 376	2012	73833	NW 1/4 SEC 15	T1S	12E	417232	139
Superior 377	2012	73834	NE 1/4 SEC 15	T1S	12E	417233	140
Superior 378	2012	73835	NE 1/4 SEC 15	T1S	12E	417234	141
Superior 379	2012	73836	SW 1/4 SEC 15	T1S	12E	417235	142
Superior 380	2012	73837	SW 1/4 SEC 15	T1S	12E	417236	143
Superior 381	2012	73838	SW 1/4 SEC 15	T1S	12E	417237	144
Superior 382	2012	73839	SW 1/4 SEC 15	T1S	12E	417238	145
Superior 383	2012	73840	SE 1/4 SEC 16	T1S	12E	417239	146
Superior 384	2012	73841	SE 1/4 SEC 16	T1S	12E	417240	147
Superior 385	2012	73842	SE 1/4 SEC 16	T1S	12E	417241	148
Superior 386	2012	73843	SE 1/4 SEC 16	T1S	12E	417242	149
Superior 387	2012	73844	NE 1/4 SEC 16	T1S	12E	417243	150
Superior 388	2012	73845	SW 1/4 SEC 16	T1S	12E	417244	151
Superior 389	2012	73846	SW 1/4 SEC 16	T1S	12E	417245	152
Superior 390	2012	73847	SW 1/4 SEC 16	T1S	12E	417246	153
Superior 391	2012	73848	SW 1/4 SEC 16	T1S	12E	417247	154
Superior 392	2012	73849	NW 1/4 SEC 16	T1S	12E	417248	155
Superior 397	2012	73850	NE 1/4 SEC 15	T1S	12E	417249	156
Superior 398	2012	73851	NE 1/4 SEC 15	T1S	12E	417250	157
Superior 399	2012	73852	NE 1/4 SEC 15	T1S	12E	417251	158
Superior 400	2012	73853	SE 1/4 SEC 15	T1S	12E	417252	159
Superior 401	2012	73854	SE 1/4 SEC 15	T1S	12E	417253	160
Superior 402	2012	73855	SE 1/4 SEC 15	T1S	12E	417254	161
Superior 405	2012	73856	SE 1/4 SEC 15	T1S	12E	417255	162
Superior 406	2012	73857	SE 1/4 SEC 15	T1S	12E	417256	163
Superior 407	2012	73858	SE 1/4 SEC 15	T1S	12E	417257	164
Superior 408	2012	73859	SE 1/4 SEC 15	T1S	12E	417258	165

RECEIVED

Superior 409	2012	73860	SW 1/4 SEC 15	T1S	12E	417259	166
Superior 410	2012	73861	SW 1/4 SEC 15	T1S	12E	417260	167
Superior 411	2012	73862	SW 1/4 SEC 15	T1S	12E	417261	168
Superior 412	2012	73863	SW 1/4 SEC 15	T1S	12E	417262	169
Superior 413	2012	73864	SE 1/4 SEC 16	T1S	12E	417263	170
Superior 414	2012	73865	SE 1/4 SEC 16	T1S	12E	417264	171
Superior 415	2012	73866	SE 1/4 SEC 16	T1S	12E	417265	172
Superior 416	2012	73867	SE 1/4 SEC 16	T1S	12E	417266	173
Superior 417	2012	73868	SE 1/4 SEC 16	T1S	12E	417267	174
Superior 418	2012	73869	SW 1/4 SEC 16	T1S	12E	417268	175
Superior 419	2012	73870	SW 1/4 SEC 16	T1S	12E	417269	176
Superior 420	2012	73871	SW 1/4 SEC 16	T1S	12E	417270	177
Superior 421	2012	73872	SW 1/4 SEC 16	T1S	12E	417271	178
Superior 422	2012	73873	SW 1/4 SEC 16	T1S	12E	417272	179
Superior 423	2012	73874	SW 1/4 SEC 16	T1S	12E	417273	180
Superior 424	2012	73875	SW 1/4 SEC 16	T1S	12E	417274	181
Superior 425	2012	73876	SW 1/4 SEC 16	T1S	12E	417275	182
Superior 426	2012	73877	SE 1/4 SEC 16	T1S	12E	417276	183
Superior 427	2012	73878	SE 1/4 SEC 16	T1S	12E	417277	184
Superior 428	2012	73879	SE 1/4 SEC 16	T1S	12E	417278	185
Superior 429	2012	73880	SE 1/4 SEC 16	T1S	12E	417279	186
Superior 430	2012	73881	SE 1/4 SEC 16	T1S	12E	417280	187
Superior 431	2012	73882	SW 1/4 SEC 15	T1S	12E	417281	188
Superior 432	2012	73883	SW 1/4 SEC 15	T1S	12E	417282	189
Superior 433	2012	73884	SW 1/4 SEC 15	T1S	12E	417283	190
Superior 434	2012	73885	SW 1/4 SEC 15	T1S	12E	417284	191
Superior 435	2012	73886	SE 1/4 SEC 15	T1S	12E	417285	192
Superior 436	2012	73887	SE 1/4 SEC 15	T1S	12E	417286	193
Superior 437	2012	73888	SE 1/4 SEC 15	T1S	12E	417287	194
Superior 438	2012	73889	SE 1/4 SEC 15	T1S	12E	417288	195
Superior 441	2012	73890	NE 1/4 SEC 22	T1S	12E	417289	196
Superior 442	2012	73891	NE 1/4 SEC 22	T1S	12E	417290	197
Superior 443	2012	73892	NE 1/4 SEC 22	T1S	12E	417291	198
Superior 444	2012	73893	NE 1/4 SEC 22	T1S	12E	417292	199
Superior 445	2012	73894	NW 1/4 SEC 22	T1S	12E	417293	200
Superior 446	2012	73895	NW 1/4 SEC 22	T1S	12E	417294	201
Superior 447	2012	73896	NW 1/4 SEC 22	T1S	12E	417295	202
Superior 448	2012	73897	NW 1/4 SEC 22	T1S	12E	417296	203
Superior 449	2012	73898	NE 1/4 SEC 21	T1S	12E	417297	204
Superior 450	2012	73899	NE 1/4 SEC 21	T1S	12E	417298	205
Superior 451	2012	73900	NE 1/4 SEC 21	T1S	12E	417299	206
Superior 452	2012	73901	NE 1/4 SEC 21	T1S	12E	417300	207
Superior 453	2012	73902	NE 1/4 SEC 21	T1S	12E	417301	208
Superior 454	2012	73903	NW 1/4 SEC 21	T1S	12E	417302	209

Superior 455	2012	73904	NW 1/4 SEC 21	T1S	12E	417303	210
Superior 456	2012	73905	NW 1/4 SEC 21	T1S	12E	417304	211
Superior 457	2012	73906	NW 1/4 SEC 21	T1S	12E	417305	212
Superior 458	2012	73907	SW 1/4 SEC 22	T1S	12E	417306	213
Superior 459	2012	73908	SW 1/4 SEC 22	T1S	12E	417307	214
Superior 460	2012	73909	SW 1/4 SEC 22	T1S	12E	417308	215
Superior 461	2012	73910	SW 1/4 SEC 22	T1S	12E	417309	216
Superior 462	2012	73911	NE 1/4 SEC 22	T1S	12E	417310	217
Superior 463	2012	73912	SE 1/4 SEC 22	T1S	12E	417311	218
Superior 464	2012	73913	SE 1/4 SEC 22	T1S	12E	417312	219
Superior 465	2012	73914	SE 1/4 SEC 22	T1S	12E	417313	220
Superior 466	2012	73915	SE 1/4 SEC 22	T1S	12E	417314	221
Superior 467	2012	73916	NE 1/4 SEC 27	T1S	12E	417315	222
Superior 468	2012	73917	NE 1/4 SEC 27	T1S	12E	417316	223
Superior 469	2012	73918	NE 1/4 SEC 27	T1S	12E	417317	224
Superior 470	2012	73919	NE 1/4 SEC 27	T1S	12E	417318	225
Superior 471	2012	73920	NE 1/4 SEC 27	T1S	12E	417319	226
Superior 472	2012	73921	NW 1/4 SEC 27	T1S	12E	417320	227
Superior 473	2012	73922	NW 1/4 SEC 27	T1S	12E	417321	228
Superior 474	2012	73923	NW 1/4 SEC 27	T1S	12E	417322	229
Superior 475	2012	73924	NW 1/4 SEC 27	T1S	12E	417323	230
Superior 476	2012	73925	NE 1/4 SEC 27	T1S	12E	417324	231
Superior 477	2012	73926	NE 1/4 SEC 27	T1S	12E	417325	232
Superior 478	2012	73927	NE 1/4 SEC 27	T1S	12E	417326	233
HC 1	2012	104632	NE 1/4 SEC 16	T1S	12E	419583	234
HC 2	2012	104633	NE 1/4 SEC 17	T1S	12E	419584	235
HC 3	2012	104634	NW 1/4 SEC 17	T1S	12E	419585	236
HC 4	2012	104635	NW 1/4 SEC 17	T1S	12E	419586	237
HC 5	2012	104636	NW 1/4 SEC 18	T1S	12E	419587	238
HC 6	2012	104637	NW 1/4 SEC 18	T1S	12E	419588	239
HC 7	2012	104638	NW 1/4 SEC 18	T1S	12E	419589	240
HC 8	2012	104639	NW 1/4 SEC 18	T1S	12E	419590	241
HC 9	2012	104640	NW 1/4 SEC 13	T1S	11E	419591	242
HC 10	2012	104641	NW 1/4 SEC 13	T1S	11E	419592	243
HC 11	2012	104642	NE 1/4 SEC 14	T1S	11E	419593	244
HC 12	2012	104643	NE 1/4 SEC 14	T1S	11E	419594	245
HC 13	2012	104644	NE 1/4 SEC 14	T1S	11E	419595	246
HC 14	2012	104645	NW 1/4 Sec 14	T1S	11E	419596	247
HC 15	2012	104646	NW 1/4 Sec 14	T1S	11E	419597	248
HC 16	2012	104647	NE 1/4 Sec 15	T1S	11E	419598	249
HC 17	2012	104648	NE 1/4 Sec 15	T1S	11E	419599	250
HC 18	2012	104649	NE 1/4 Sec 15	T1S	11E	419600	251
HC 19	2012	104650	NE 1/4 Sec 15	T1S	11E	419601	252
HC 20	2012	104651	NE 1/4 Sec 15	T1S	11E	419602	253

RECEIVED

HC 21	2012	104652	NE 1/4 Sec 15	T1S	11E	419603	254
HC 22	2012	104653	NW 1/4 Sec 14	T1S	11E	419604	255
HC 23	2012	104654	NW 1/4 Sec 14	T1S	11E	419605	256
HC 24	2012	104655	NW 1/4 Sec 14	T1S	11E	419606	257
HC 25	2012	104656	NE 1/4 Sec 14	T1S	11E	419607	258
HC 26	2012	104657	NE 1/4 Sec 14	T1S	11E	419608	259
HC 27	2012	104658	NE 1/4 Sec 14	T1S	11E	419609	260
HC 28	2012	104659	NE 1/4 Sec 14	T1S	11E	419610	261
HC 29	2012	104660	NE 1/4 Sec 14	T1S	11E	419611	262
HC 30	2012	104661	NW 1/4 Sec 13	T1S	11E	419612	263
HC 31	2012	104662	NW 1/4 Sec 13	T1S	11E	419613	264
HC 32	2012	104663	NW 1/4 Sec 13	T1S	11E	419614	265
HC 33	2012	104664	NW 1/4 Sec 13	T1S	11E	419615	266
HC 34	2012	104665	NW 1/4 Sec 13	T1S	11E	419616	267
HC 35	2012	104666	NE 1/4 Sec 13	T1S	11E	419617	268
HC 36	2012	104667	NE 1/4 Sec 13	T1S	11E	419618	269
HC 37	2012	104668	NW 1/4 Sec 18	T1S	12E	419619	270
HC 38	2012	104669	NW 1/4 Sec 18	T1S	12E	419620	271
HC 39	2012	104670	NW 1/4 Sec 18	T1S	12E	419621	272
HC 40	2012	104671	NW 1/4 Sec 18	T1S	12E	419622	273
HC 41	2012	104672	NW 1/4 Sec 18	T1S	12E	419623	274
HC 42	2012	104673	NE 1/4 of Sec 18	T1S	12E	419624	275
HC 43	2012	104674	NE 1/4 of Sec 18	T1S	12E	419625	276
HC 44	2012	104675	NE 1/4 of Sec 18	T1S	12E	419626	277
HC 45	2012	104676	NE 1/4 of Sec 18	T1S	12E	419627	278
HC 46	2012	104677	NW 1/4 Sec 17	T1S	12E	419628	279
HC 47	2012	104678	NW 1/4 Sec 17	T1S	12E	419629	280
HC 48	2012	104679	NW 1/4 Sec 17	T1S	12E	419630	281
HC 49	2012	104680	NW 1/4 Sec 17	T1S	12E	419631	282
HC 50	2012	104681	NW 1/4 Sec 17	T1S	12E	419632	283
HC 51	2012	104682	NE 1/4 Sec 17	T1S	12E	419633	284
HC 52	2012	104683	NE 1/4 Sec 17	T1S	12E	419634	285
HC 53	2012	104684	NE 1/4 Sec 17	T1S	12E	419635	286
HC 54	2012	104685	NE 1/4 Sec 17	T1S	12E	419636	287
HC 55	2012	104686	NE 1/4 Sec 17	T1S	12E	419637	288
HC 56	2012	104687	NE 1/4 Sec 17	T1S	12E	419638	289
HC 57	2012	104688	NE 1/4 Sec 17	T1S	12E	419639	290
HC 58	2012	104689	NE 1/4 Sec 17	T1S	12E	419640	291
HC 59	2012	104690	SW 1/4 Sec 17	T1S	12E	419641	292
HC 60	2012	104691	NW 1/4 Sec 17	T1S	12E	419642	293
HC 61	2012	104692	NW 1/4 Sec 17	T1S	12E	419643	294
HC 62	2012	104693	NW 1/4 Sec 17	T1S	12E	419644	295
HC 63	2012	104694	NW 1/4 Sec 17	T1S	12E	419645	296
HC 64	2012	104695	SW 1/4 Sec 17	T1S	12E	419646	297

HC 65	2012	104696	NE 1/4 Sec 18	T1S	12E	419647	298
HC 66	2012	104697	NE 1/4 Sec 18	T1S	12E	419648	299
HC 67	2012	104698	NE 1/4 Sec 18	T1S	12E	419649	300
HC 68	2012	104699	SW 1/4 Sec 18	T1S	12E	419650	301
HC 69	2012	104700	NW 1/4 Sec 18	T1S	12E	419651	302
HC 70	2012	104701	NW 1/4 Sec 18	T1S	12E	419652	303
HC 71	2012	104702	NW 1/4 Sec 18	T1S	12E	419653	304
HC 72	2012	104703	NW 1/4 Sec 18	T1S	12E	419654	305
HC 73	2012	104704	NE 1/4 SEC 13	T1S	11E	419655	306
HC 74	2012	104705	NE 1/4 SEC 13	T1S	11E	419656	307
HC 75	2012	104706	NE 1/4 SEC 13	T1S	11E	419657	308
HC 76	2012	104707	NE 1/4 SEC 13	T1S	11E	419658	309
HC 77	2012	104708	SW 1/4 SEC 13	T1S	11E	419659	310
HC 78	2012	104709	NW 1/4 SEC 13	T1S	11E	419660	311
HC 79	2012	104710	NW 1/4 SEC 13	T1S	11E	419661	312
HC 80	2012	104711	NW 1/4 SEC 13	T1S	11E	419662	313
HC 81	2012	104712	NW 1/4 SEC 13	T1S	11E	419663	314
HC 82	2012	104713	NE 1/4 SEC 14	T1S	11E	419664	315
HC 83	2012	104714	NE 1/4 SEC 14	T1S	11E	419665	316
HC 84	2012	104715	NE 1/4 SEC 14	T1S	11E	419666	317
HC 85	2012	104716	NE 1/4 SEC 14	T1S	11E	419667	318
HC 86	2012	104717	NW 1/4 SEC 14	T1S	11E	419668	319
HC 87	2012	104718	NW 1/4 SEC 14	T1S	11E	419669	320
HC 88	2012	104719	NW 1/4 SEC 14	T1S	11E	419670	321
HC 89	2012	104720	NW 1/4 SEC 14	T1S	11E	419671	322
HC 90	2012	104721	NW 1/4 SEC 14	T1S	11E	419672	323
HC 91	2012	104722	NE 1/4 SEC 15	T1S	11E	419673	324
HC 92	2012	104723	NE 1/4 SEC 15	T1S	11E	419674	325
HC 93	2012	104724	NE 1/4 SEC 15	T1S	11E	419675	326
HC 94	2012	104725	NE 1/4 SEC 15	T1S	11E	419676	327
HC 95	2012	104726	SE 1/4 SEC 15	T1S	11E	419677	328
HC 96	2012	104727	NW 1/4 Sec 15	T1S	11E	419678	329
HC 97	2012	104728	NW 1/4 Sec 15	T1S	11E	419679	330
HC 98	2012	104729	SW 1/4 Sec 15	T1S	11E	419680	331
HC 99	2012	104730	SW 1/4 Sec 15	T1S	11E	419681	332
HC 100	2012	104731	SW 1/4 Sec 15	T1S	11E	419682	333
HC 101	2012	104732	SW 1/4 Sec 15	T1S	11E	419683	334
HC 102	2012	104733	SW 1/4 Sec 15	T1S	11E	419684	335
HC 103	2012	104734	SW 1/4 Sec 15	T1S	11E	419685	336
HC 104	2012	104735	SE 1/4 Sec 15	T1S	11E	419686	337
HC 105	2012	104736	SE 1/4 Sec 15	T1S	11E	419687	338
HC 106	2012	104737	SE 1/4 Sec 15	T1S	11E	419688	339
HC 107	2012	104738	SE 1/4 Sec 15	T1S	11E	419689	340
HC 108	2012	104739	SE 1/4 Sec 15	T1S	11E	419690	341

RECEIVED

HC 109	2012	104740	SW 1/4 Sec 14	T1S	11E	419691	342
HC 110	2012	104741	SW 1/4 Sec 14	T1S	11E	419692	343
HC 111	2012	104742	SW 1/4 Sec 14	T1S	11E	419693	344
HC 112	2012	104743	SW 1/4 Sec 14	T1S	11E	419694	345
HC 113	2012	104744	SE 1/4 Sec 14	T1S	11E	419695	346
HC 114	2012	104745	SE 1/4 Sec 14	T1S	11E	419696	347
HC 115	2012	104746	SE 1/4 Sec 14	T1S	11E	419697	348
HC 116	2012	104747	SE 1/4 Sec 14	T1S	11E	419698	349
HC 117	2012	104748	SE 1/4 Sec 14	T1S	11E	419699	350
HC 118	2012	104749	SW 1/4 Sec 13	T1S	11E	419700	351
HC 119	2012	104750	SW 1/4 Sec 13	T1S	11E	419701	352
HC 120	2012	104751	SW 1/4 Sec 13	T1S	11E	419702	353
HC 121	2012	104752	SW 1/4 Sec 13	T1S	11E	419703	354
HC 122	2012	104753	SW 1/4 Sec 13	T1S	11E	419704	355
HC 123	2012	104754	SE 1/4 Sec 13	T1S	11E	419705	356
HC 124	2012	104755	SE 1/4 Sec 13	T1S	11E	419706	357
HC 125	2012	104756	SE 1/4 Sec 13	T1S	11E	419707	358
HC 126	2012	104757	SE 1/4 Sec 13	T1S	11E	419708	359
HC 127	2012	104758	SW 1/4 Sec 18	T1S	12E	419709	360
HC 128	2012	104759	SW 1/4 Sec 18	T1S	12E	419710	361
HC 129	2012	104760	SW 1/4 Sec 18	T1S	12E	419711	362
HC 130	2012	104761	SW 1/4 Sec 18	T1S	12E	419712	363
HC 131	2012	104762	SW 1/4 Sec 18	T1S	12E	419713	364
HC 132	2012	104763	SE 1/4 Sec 18	T1S	12E	419714	365
HC 133	2012	104764	SE 1/4 Sec 18	T1S	12E	419715	366
HC 134	2012	104765	SE 1/4 Sec 18	T1S	12E	419716	367
HC 135	2012	104766	SE 1/4 Sec 18	T1S	12E	419717	368
HC 136	2012	104767	SW 1/4 Sec 17	T1S	12E	419718	369
HC 137	2012	104768	SW 1/4 Sec 17	T1S	12E	419719	370
HC 138	2012	104769	SW 1/4 Sec 17	T1S	12E	419720	371
HC 139	2012	104770	SW 1/4 Sec 17	T1S	12E	419721	372
HC 140	2012	104771	SW 1/4 Sec 17	T1S	12E	419722	373
HC 141	2012	104772	NW 1/4 Sec 20	T1S	12E	419723	374
HC 142	2012	104773	NW 1/4 Sec 20	T1S	12E	419724	375
HC 143	2012	104774	NW 1/4 Sec 20	T1S	12E	419725	376
HC 144	2012	104775	NE 1/4 Sec 19	T1S	12E	419726	377
HC 145	2012	104776	NE 1/4 Sec 19	T1S	12E	419727	378
HC 146	2012	104777	NE 1/4 Sec 19	T1S	12E	419728	379
HC 147	2012	104778	NE 1/4 Sec 19	T1S	12E	419729	380
HC 148	2012	104779	NW 1/4 Sec 19	T1S	12E	419730	381
HC 149	2012	104780	NW 1/4 Sec 19	T1S	12E	419731	382
HC 150	2012	104781	NW 1/4 Sec 19	T1S	12E	419732	383
HC 151	2012	104782	NW 1/4 Sec 19	T1S	12E	419733	384
HC 152	2012	104783	NW 1/4 Sec 19	T1S	12E	419734	385

RECEIVED

HC 153	2012	104784	NE 1/4 Sec 24	T1S	11E	419735	386
HC 154	2012	104785	NE 1/4 Sec 24	T1S	11E	419736	387
HC 155	2012	104786	NE 1/4 Sec 24	T1S	11E	419737	388
HC 156	2012	104787	NE 1/4 Sec 24	T1S	11E	419738	389
HC 157	2012	104788	NW 1/4 Sec 24	T1S	11E	419739	390
HC 158	2012	104789	NW 1/4 Sec 24	T1S	11E	419740	391
HC 159	2012	104790	NW 1/4 Sec 24	T1S	11E	419741	392
HC 160	2012	104791	NW 1/4 Sec 24	T1S	11E	419742	393
HC 161	2012	104792	NW 1/4 Sec 24	T1S	11E	419743	394
HC 162	2012	104793	NE 1/4 Sec 23	T1S	11E	419744	395
HC 163	2012	104794	NE 1/4 Sec 23	T1S	11E	419745	396
HC 164	2012	104795	NE 1/4 Sec 23	T1S	11E	419746	397
HC 165	2012	104796	NE 1/4 Sec 23	T1S	11E	419747	398
HC 166	2012	104797	NE 1/4 Sec 23	T1S	11E	419748	399
HC 167	2012	104798	NW 1/4 Sec 23	T1S	11E	419749	400
HC 168	2012	104799	NW 1/4 Sec 23	T1S	11E	419750	401
HC 169	2012	104800	NW 1/4 Sec 23	T1S	11E	419751	402
HC 170	2012	104801	NW 1/4 Sec 23	T1S	11E	419752	403
HC 171	2012	104802	NE 1/4 Sec 22	T1S	11E	419753	404
HC 172	2012	104803	NE 1/4 Sec 22	T1S	11E	419754	405
HC 173	2012	104804	NE 1/4 Sec 22	T1S	11E	419755	406
HC 174	2012	104805	NE 1/4 Sec 22	T1S	11E	419756	407
HC 175	2012	104806	SE 1/4 Sec 15	T1S	11E	419757	408
HC 176	2012	104807	SW 1/4 Sec 15	T1S	11E	419758	409
HC 177	2012	104808	NW 1/4 Sec 22	T1S	11E	419759	410
HC 178	2012	104809	NW 1/4 Sec 22	T1S	11E	419760	411
HC 179	2012	104810	NW 1/4 Sec 22	T1S	11E	419761	412
HC 180	2012	104811	NW 1/4 Sec 22	T1S	11E	419762	413
HC 181	2012	104812	NW 1/4 Sec 22	T1S	11E	419763	414
HC 182	2012	104813	NW 1/4 Sec 22	T1S	11E	419764	415
HC 183	2012	104814	NW 1/4 Sec 22	T1S	11E	419765	416
HC 184	2012	104815	NE 1/4 Sec 22	T1S	11E	419766	417
HC 185	2012	104816	NE 1/4 Sec 22	T1S	11E	419767	418
HC 186	2012	104817	NE 1/4 Sec 22	T1S	11E	419768	419
HC 187	2012	104818	NE 1/4 Sec 22	T1S	11E	419769	420
HC 188	2012	104819	NE 1/4 Sec 22	T1S	11E	419770	421
HC 189	2012	104820	NW 1/4 Sec 23	T1S	11E	419771	422
HC 190	2012	104821	NW 1/4 Sec 23	T1S	11E	419772	423
HC 191	2012	104822	NW 1/4 Sec 23	T1S	11E	419773	424
HC 192	2012	104823	NW 1/4 Sec 23	T1S	11E	419774	425
HC 193	2012	104824	NE 1/4 Sec 23	T1S	11E	419775	426
HC 194	2012	104825	NE 1/4 Sec 23	T1S	11E	419776	427
HC 195	2012	104826	NE 1/4 Sec 23	T1S	11E	419777	428
HC 196	2012	104827	NE 1/4 Sec 23	T1S	11E	419778	429

RECEIVED

HC 197	2012	104828	NE 1/4 Sec 23	T1S	11E	419779	430
HC 198	2012	104829	NW 1/4 Sec 24	T1S	11E	419780	431
HC 199	2012	104830	NW 1/4 Sec 24	T1S	11E	419781	432
HC 200	2012	104831	NW 1/4 Sec 24	T1S	11E	419782	433
HC 201	2012	104832	NW 1/4 Sec 24	T1S	11E	419783	434
HC 202	2012	104833	NW 1/4 Sec 24	T1S	11E	419784	435
HC 203	2012	104834	NE 1/4 Sec 24	T1S	11E	419785	436
HC 204	2012	104835	NE 1/4 Sec 24	T1S	11E	419786	437
HC 205	2012	104836	NE 1/4 Sec 24	T1S	11E	419787	438
HC 206	2012	104837	NE 1/4 Sec 24	T1S	11E	419788	439
HC 207	2012	104838	NW 1/4 Sec 19	T1S	12E	419789	440
HC 208	2012	104839	NW 1/4 Sec 19	T1S	12E	419790	441
HC 209	2012	104840	NW 1/4 Sec 19	T1S	12E	419791	442
HC 210	2012	104841	NW 1/4 Sec 19	T1S	12E	419792	443
HC 211	2012	104842	NW 1/4 Sec 19	T1S	12E	419793	444
HC 212	2012	104843	NE 1/4 Sec 19	T1S	12E	419794	445
HC 213	2012	104844	NE 1/4 Sec 19	T1S	12E	419795	446
HC 214	2012	104845	NE 1/4 Sec 19	T1S	12E	419796	447
HC 215	2012	104846	NE 1/4 Sec 19	T1S	12E	419797	448
HC 216	2012	104847	NW 1/4 Sec 20	T1S	12E	419798	449
HC 217	2012	104848	NW 1/4 Sec 20	T1S	12E	419799	450
HC 218	2012	104849	SW 1/4 Sec 20	T1S	12E	419800	451
HC 219	2012	104850	SW 1/4 Sec 20	T1S	12E	419801	452
HC 220	2012	104851	SE 1/4 Sec 19	T1S	12E	419802	453
HC 221	2012	104852	SE 1/4 Sec 19	T1S	12E	419803	454
HC 222	2012	104853	SE 1/4 Sec 19	T1S	12E	419804	455
HC 223	2012	104854	SE 1/4 Sec 19	T1S	12E	419805	456
HC 224	2012	104855	SE 1/4 Sec 19	T1S	12E	419806	457
HC 225	2012	104856	SW 1/4 Sec 19	T1S	12E	419807	458
HC 226	2012	104857	SW 1/4 Sec 19	T1S	12E	419808	459
HC 227	2012	104858	SW 1/4 Sec 19	T1S	12E	419809	460
HC 228	2012	104859	NW 1/4 Sec 19	T1S	12E	419810	461
HC 229	2012	104860	NE 1/4 Sec 24	T1S	11E	419811	462
HC 230	2012	104861	NE 1/4 Sec 24	T1S	11E	419812	463
HC 231	2012	104862	NE 1/4 Sec 24	T1S	11E	419813	464
HC 232	2012	104863	NE 1/4 Sec 24	T1S	11E	419814	465
HC 233	2012	104864	NE 1/4 Sec 24	T1S	11E	419815	466
HC 234	2012	104865	NW 1/4 Sec 24	T1S	11E	419816	467
HC 235	2012	104866	NW 1/4 Sec 24	T1S	11E	419817	468
HC 236	2012	104867	NW 1/4 Sec 24	T1S	11E	419818	469
HC 237	2012	104868	NW 1/4 Sec 24	T1S	11E	419819	470
HC 238	2012	104869	NE 1/4 Sec 23	T1S	11E	419820	471
HC 239	2012	104870	NE 1/4 Sec 23	T1S	11E	419821	472
HC 240	2012	104871	NE 1/4 Sec 23	T1S	11E	419822	473

RECEIVED

HC 241	2012	104872	NE 1/4 Sec 23	T1S	11E	419823	474
HC 242	2012	104873	NW 1/4 Sec 23	T1S	11E	419824	475
HC 243	2012	104874	NW 1/4 Sec 23	T1S	11E	419825	476
HC 244	2012	104875	NW 1/4 Sec 23	T1S	11E	419826	477
HC 245	2012	104876	NW 1/4 Sec 23	T1S	11E	419827	478
HC 246	2012	104877	NW 1/4 Sec 23	T1S	11E	419828	479
HC 247	2012	104878	NE 1/4 Sec 22	T1S	11E	419829	480
HC 248	2012	104879	NE 1/4 Sec 22	T1S	11E	419830	481
HC 249	2012	104880	NE 1/4 Sec 22	T1S	11E	419831	482
HC 250	2012	104881	NE 1/4 Sec 22	T1S	11E	419832	483
HC 251	2012	104882	SE 1/4 Sec 22	T1S	11E	419833	484
HC 252	2012	104883	NW 1/4 Sec 22	T1S	11E	419834	485
HC 253	2012	104884	NW 1/4 Sec 22	T1S	11E	419835	486
HC 254	2012	104885	NW 1/4 Sec 22	T1S	11E	419836	487
HC 255	2012	104886	NW 1/4 Sec 22	T1S	11E	419837	488
HC 256	2012	104887	SW 1/4 Sec 22	T1S	11E	419838	489
HC 257	2012	104888	SW 1/4 Sec 22	T1S	11E	419839	490
HC 258	2012	104889	SW 1/4 Sec 22	T1S	11E	419840	491
HC 259	2012	104890	SW 1/4 Sec 22	T1S	11E	419841	492
HC 260	2012	104891	SE 1/4 Sec 22	T1S	11E	419842	493
HC 261	2012	104892	SE 1/4 Sec 22	T1S	11E	419843	494
HC 262	2012	104893	SE 1/4 Sec 22	T1S	11E	419844	495
HC 263	2012	104894	SE 1/4 Sec 22	T1S	11E	419845	496
HC 264	2012	104895	SE 1/4 Sec 22	T1S	11E	419846	497
HC 265	2012	104896	SW 1/4 Sec 23	T1S	11E	419847	498
HC 267	2012	104897	SW 1/4 Sec 23	T1S	11E	419848	499
HC 268	2012	104898	SW 1/4 Sec 23	T1S	11E	419849	500
HC 269	2012	104899	SW 1/4 Sec 23	T1S	11E	419850	501
HC 270	2012	104900	SE 1/4 Sec 23	T1S	11E	419851	502
HC 271	2012	104901	SE 1/4 Sec 23	T1S	11E	419852	503
HC 272	2012	104902	SE 1/4 Sec 23	T1S	11E	419853	504
HC 273	2012	104903	SE 1/4 Sec 23	T1S	11E	419854	505
HC 274	2012	104904	SE 1/4 Sec 23	T1S	11E	419855	506
HC 275	2012	104905	SW 1/4 Sec 24	T1S	11E	419856	507
HC 276	2012	104906	SW 1/4 Sec 24	T1S	11E	419857	508
HC 277	2012	104907	SW 1/4 Sec 24	T1S	11E	419858	509
HC 278	2012	104908	SW 1/4 Sec 24	T1S	11E	419859	510
HC 279	2012	104909	SW 1/4 Sec 24	T1S	11E	419860	511
HC 280	2012	104910	SE 1/4 Sec 24	T1S	11E	419861	512
HC 281	2012	104911	SE 1/4 Sec 24	T1S	11E	419862	513
HC 282	2012	104912	SE 1/4 Sec 24	T1S	11E	419863	514
HC 283	2012	104913	SE 1/4 Sec 24	T1S	11E	419864	515
HC 284	2012	104914	SW 1/4 Sec 19	T1S	12E	419865	516
HC 285	2012	104915	SW 1/4 Sec 19	T1S	12E	419866	517

RECEIVED

HC 286	2012	104916	SW 1/4 Sec 20	T1S	12E	419867	518
HC 287	2012	104917	SW 1/4 Sec 20	T1S	12E	419868	519
HC 288	2012	104918	NW 1/4 Sec 30	T1S	12E	419869	520
HC 289	2012	104919	NW 1/4 Sec 30	T1S	12E	419870	521
HC 290	2012	104920	NW 1/4 Sec 30	T1S	12E	419871	522
HC 291	2012	104921	NW 1/4 Sec 25	T1S	11E	419872	523
HC 293	2012	104922	NW 1/4 Sec 25	T1S	11E	419873	524
HC 294	2012	104923	NW 1/4 Sec 25	T1S	11E	419874	525
HC 295	2012	104924	NW 1/4 Sec 25	T1S	11E	419875	526
HC 296	2012	104925	NW 1/4 Sec 25	T1S	11E	419876	527
HC 297	2012	104926	NW 1/4 Sec 25	T1S	11E	419877	528
HC 298	2012	104927	NW 1/4 Sec 25	T1S	11E	419878	529
HC 299	2012	104928	NW 1/4 Sec 25	T1S	11E	419879	530
HC 300	2012	104929	NW 1/4 Sec 25	T1S	11E	419880	531
HC 301	2012	104930	NE 1/4 Sec 26	T1S	11E	419881	532
HC 302	2012	104931	NE 1/4 Sec 26	T1S	11E	419882	533
HC 303	2012	104932	NE 1/4 Sec 26	T1S	11E	419883	534
HC 304	2012	104933	NE 1/4 Sec 26	T1S	11E	419884	535
HC 305	2012	104934	NE 1/4 Sec 26	T1S	11E	419885	536
HC 306	2012	104935	NW 1/4 Sec 26	T1S	11E	419886	537
HC 307	2012	104936	NW 1/4 Sec 26	T1S	11E	419887	538
HC 308	2012	104937	NW 1/4 Sec 26	T1S	11E	419888	539
HC 309	2012	104938	NW 1/4 Sec 26	T1S	11E	419889	540
HC 310	2012	104939	NE 1/4 Sec 27	T1S	11E	419890	541
HC 311	2012	104940	NE 1/4 Sec 27	T1S	11E	419891	542
HC 312	2012	104941	NE 1/4 Sec 27	T1S	11E	419892	543
HC 313	2012	104942	NE 1/4 Sec 27	T1S	11E	419893	544
HC 314	2012	104943	NW 1/4 Sec 27	T1S	11E	419894	545
HC 315	2012	104944	NW 1/4 Sec 27	T1S	11E	419895	546
HC 316	2012	104945	NW 1/4 Sec 27	T1S	11E	419896	547
HC 317	2012	104946	NW 1/4 Sec 27	T1S	11E	419897	548
HC 318	2012	104947	NW 1/4 Sec 27	T1S	11E	419898	549
HC 319	2012	104948	SW 1/4 Sec 27	T1S	11E	419899	550
HC 320	2012	104949	SW 1/4 Sec 27	T1S	11E	419900	551
HC 321	2012	104950	SW 1/4 Sec 27	T1S	11E	419901	552
HC 322	2012	104951	SW 1/4 Sec 27	T1S	11E	419902	553
HC 323	2012	104952	NE 1/4 Sec 27	T1S	11E	419903	554
HC 324	2012	104953	SE 1/4 Sec 27	T1S	11E	419904	555
HC 325	2012	104954	SE 1/4 Sec 27	T1S	11E	419905	556
HC 326	2012	104955	SE 1/4 Sec 27	T1S	11E	419906	557
HC 327	2012	104956	SE 1/4 Sec 27	T1S	11E	419907	558
HC 328	2012	104957	SW 1/4 Sec 26	T1S	11E	419908	559
HC 329	2012	104958	SW 1/4 Sec 26	T1S	11E	419909	560
HC 330	2012	104959	SW 1/4 Sec 26	T1S	11E	419910	561

RECEIVED
 STATE OFFICE
 10/27/12

HC 331	2012	104960	SW 1/4 Sec 26	T1S	11E	419911	562
HC 332	2012	104961	NE 1/4 Sec 26	T1S	11E	419912	563
HC 333	2012	104962	SE 1/4 Sec 26	T1S	11E	419913	564
HC 334	2012	104963	SE 1/4 Sec 26	T1S	11E	419914	565
HC 335	2012	104964	SE 1/4 Sec 26	T1S	11E	419915	566
HC 336	2012	104965	SE 1/4 Sec 26	T1S	11E	419916	567
HC 337	2012	104966	SW 1/4 Sec 25	T1S	11E	419917	568
HC 338	2012	104967	SW 1/4 Sec 25	T1S	11E	419918	569
HC 339	2012	104968	SW 1/4 Sec 25	T1S	11E	419919	570
HC 340	2012	104969	SW 1/4 Sec 25	T1S	11E	419920	571
HC 341	2012	104970	SE 1/4 Sec 25	T1S	11E	419921	572
HC 342	2012	104971	SE 1/4 Sec 25	T1S	11E	419922	573
HC 343	2012	104972	SE 1/4 Sec 25	T1S	11E	419923	574
HC 344	2012	104973	SE 1/4 Sec 25	T1S	11E	419924	575
HC 345	2012	104974	SE 1/4 Sec 25	T1S	11E	419925	576
HC 346	2012	104975	SW 1/4 Sec 30	T1S	12E	419926	577
HC 347	2012	104976	SW 1/4 Sec 30	T1S	12E	419927	578
HC 348	2012	104977	NW 1/4 Sec 30	T1S	12E	419928	579
HC 349	2012	104978	NW 1/4 Sec 30	T1S	12E	419929	580
HC 350	2012	104979	SW 1/4 Sec 30	T1S	12E	419930	581
HC 351	2012	104980	NE 1/4 Sec 30	T1S	12E	419931	582
HC 352	2012	104981	NE 1/4 Sec 30	T1S	12E	419932	583
HC 353	2012	104982	NE 1/4 Sec 30	T1S	12E	419933	584
HC 354	2012	104983	NE 1/4 Sec 30	T1S	12E	419934	585
HC 355	2012	104984	SE 1/4 Sec 30	T1S	12E	419935	586
HC 356	2012	104985	SE 1/4 Sec 30	T1S	12E	419936	587
HC 357	2012	104986	SE 1/4 Sec 30	T1S	12E	419937	588
HC 358	2012	104987	SE 1/4 Sec 30	T1S	12E	419938	589
HC 359	2012	104988	SW 1/4 Sec 30	T1S	12E	419939	590
HC 360	2012	104989	SW 1/4 Sec 30	T1S	12E	419940	591
HC 361	2012	104990	SW 1/4 Sec 30	T1S	12E	419941	592
HC 362	2012	104991	SW 1/4 Sec 30	T1S	12E	419942	593
HC 363	2012	104992	SW 1/4 Sec 30	T1S	12E	419943	594
HC 364	2012	104993	SE 1/4 Sec 25	T1S	11E	419944	595
HC 365	2012	104994	SE 1/4 Sec 25	T1S	11E	419945	596
HC 366	2012	104995	SE 1/4 Sec 25	T1S	11E	419946	597
HC 367	2012	104996	SE 1/4 Sec 25	T1S	11E	419947	598
HC 368	2012	104997	SW 1/4 Sec 25	T1S	11E	419948	599
HC 369	2012	104998	SW 1/4 Sec 25	T1S	11E	419949	600
HC 370	2012	104999	SW 1/4 Sec 25	T1S	11E	419950	601
HC 371	2012	105000	SW 1/4 Sec 25	T1S	11E	419951	602
HC 372	2012	105001	SW 1/4 Sec 25	T1S	11E	419952	603
HC 373	2012	105002	SE 1/4 Sec 26	T1S	11E	419953	604
HC 374	2012	105003	SE 1/4 Sec 26	T1S	11E	419954	605

RECEIVED
 2012 NOV 23 11:42 AM
 COUNTY CLERK'S OFFICE

HC 375	2012	105004	SE 1/4 Sec 26	T1S	11E	419955	606
HC 376	2012	105005	SE 1/4 Sec 26	T1S	11E	419956	607
HC 377	2012	105006	SE 1/4 Sec 26	T1S	11E	419957	608
HC 378	2012	105007	SW 1/4 Sec 26	T1S	11E	419958	609
HC 379	2012	105008	SW 1/4 Sec 26	T1S	11E	419959	610
HC 380	2012	105009	SW 1/4 Sec 26	T1S	11E	419960	611
HC 381	2012	105010	SW 1/4 Sec 26	T1S	11E	419961	612
HC 382	2012	105011	SE 1/4 Sec 27	T1S	11E	419962	613
HC 383	2012	105012	SE 1/4 Sec 27	T1S	11E	419963	614
HC 384	2012	105013	SE 1/4 Sec 27	T1S	11E	419964	615
HC 385	2012	105014	SE 1/4 Sec 27	T1S	11E	419965	616
HC 386	2012	105015	SE 1/4 Sec 27	T1S	11E	419966	617
HC 387	2012	105016	SW 1/4 Sec 27	T1S	11E	419967	618
HC 388	2012	105017	SW 1/4 Sec 27	T1S	11E	419968	619
HC 389	2012	105018	SW 1/4 Sec 27	T1S	11E	419969	620
HC 390	2012	105019	SW 1/4 Sec 27	T1S	11E	419970	621
HC 391	2012	105020	SW 1/4 Sec 27	T1S	11E	419971	622
HC 392	2012	105021	SW 1/4 Sec 27	T1S	11E	419972	623
HC 393	2012	105022	SW 1/4 Sec 27	T1S	11E	419973	624
HC 394	2012	105023	SW 1/4 Sec 27	T1S	11E	419974	625
HC 395	2012	105024	SE 1/4 Sec 27	T1S	11E	419975	626
HC 396	2012	105025	SE 1/4 Sec 27	T1S	11E	419976	627
HC 397	2012	105026	SE 1/4 Sec 27	T1S	11E	419977	628
HC 398	2012	105027	SE 1/4 Sec 27	T1S	11E	419978	629
HC 399	2012	105028	SE 1/4 Sec 27	T1S	11E	419979	630
HC 400	2012	105029	SW 1/4 Sec 26	T1S	11E	419980	631
HC 401	2012	105030	SW 1/4 Sec 26	T1S	11E	419981	632
HC 402	2012	105031	SW 1/4 Sec 26	T1S	11E	419982	633
HC 403	2012	105032	SW 1/4 Sec 26	T1S	11E	419983	634
HC 405	2012	105033	SE 1/4 Sec 26	T1S	11E	419984	635
HC 406	2012	105034	SE 1/4 Sec 26	T1S	11E	419985	636
HC 407	2012	105035	SE 1/4 Sec 26	T1S	11E	419986	637
HC 408	2012	105036	SE 1/4 Sec 26	T1S	11E	419987	638
HC 409	2012	105037	SE 1/4 Sec 26	T1S	11E	419988	639
HC 410	2012	105038	SW 1/4 Sec 25	T1S	11E	419989	640
HC 411	2012	105039	SW 1/4 Sec 25	T1S	11E	419990	641
HC 412	2012	105040	SW 1/4 Sec 25	T1S	11E	419991	642
HC 413	2012	105041	SW 1/4 Sec 25	T1S	11E	419992	643
HC 414	2012	105042	SW 1/4 Sec 25	T1S	11E	419993	644
HC 415	2012	105043	SE 1/4 Sec 25	T1S	11E	419994	645
HC 416	2012	105044	SE 1/4 Sec 25	T1S	11E	419995	646
HC 417	2012	105045	SE 1/4 Sec 25	T1S	11E	419996	647
HC 418	2012	105046	SE 1/4 Sec 25	T1S	11E	419997	648
HC 419	2012	105047	SW 1/4 Sec 30	T1S	12E	419998	649

RECEIVED

HC 420	2012	105048	SW 1/4 Sec 30	T1S	12E	419999	650
HC 421	2012	105049	SW 1/4 Sec 30	T1S	12E	420000	651
HC 422	2012	105050	SW 1/4 Sec 30	T1S	12E	420001	652
HC 423	2012	105051	SW 1/4 Sec 30	T1S	12E	420002	653
HC 424	2012	105052	SE 1/4 Sec 30	T1S	12E	420003	654
HC 425	2012	105053	SE 1/4 Sec 30	T1S	12E	420004	655
HC 426	2012	105054	SE 1/4 Sec 30	T1S	12E	420005	656
HC 427	2012	105055	SE 1/4 Sec 30	T1S	12E	420006	657
HC 428	2012	105056	NW 1/4 Sec 31	T1S	12E	420007	658
HC 429	2012	105057	NW 1/4 Sec 31	T1S	12E	420008	659
HC 430	2012	105058	NW 1/4 Sec 31	T1S	12E	420009	660
HC 431	2012	105059	NE 1/4 Sec 36	T1S	11E	420010	661
HC 432	2012	105061	NE 1/4 Sec 36	T1S	11E	420011	662
HC 433	2012	105062	NE 1/4 Sec 36	T1S	11E	420012	663
HC 434	2012	105063	NE 1/4 Sec 36	T1S	11E	420013	664
HC 435	2012	105064	NW 1/4 Sec 36	T1S	11E	420014	665
HC 436	2012	105065	NW 1/4 Sec 36	T1S	11E	420015	666
HC 437	2012	105066	NW 1/4 Sec 36	T1S	11E	420016	667
HC 438	2012	105067	NW 1/4 Sec 36	T1S	11E	420017	668
HC 439	2012	105068	NW 1/4 Sec 36	T1S	11E	420018	669
HC 440	2012	105069	NE 1/4 Sec 35	T1S	11E	420019	670
HC 441	2012	105070	NE 1/4 Sec 35	T1S	11E	420020	671
HC 442	2012	105071	NE 1/4 Sec 35	T1S	11E	420021	672
HC 443	2012	105072	NE 1/4 Sec 35	T1S	11E	420022	673
HC 444	2012	105073	NE 1/4 Sec 35	T1S	11E	420023	674
HC 445	2012	105074	NW 1/4 Sec 35	T1S	11E	420024	675
HC 446	2012	105075	NW 1/4 Sec 35	T1S	11E	420025	676
HC 447	2012	105076	NW 1/4 Sec 35	T1S	11E	420026	677
HC 448	2012	105077	NW 1/4 Sec 35	T1S	11E	420027	678
HC 449	2012	105078	NW 1/4 Sec 35	T1S	11E	420028	679
HC 450	2012	105079	SE 1/4 Sec 35	T1S	11E	420029	680
HC 451	2012	105080	SE 1/4 Sec 35	T1S	11E	420030	681
HC 452	2012	105081	SE 1/4 Sec 35	T1S	11E	420031	682
HC 453	2012	105082	SW 1/4 Sec 36	T1S	11E	420032	683
HC 454	2012	105083	SW 1/4 Sec 36	T1S	11E	420033	684
HC 455	2012	105084	SW 1/4 Sec 36	T1S	11E	420034	685
HC 456	2012	105085	SW 1/4 Sec 36	T1S	11E	420035	686
HC 457	2012	105086	SE 1/4 Sec 36	T1S	11E	420036	687
HC 458	2012	105087	SE 1/4 Sec 36	T1S	11E	420037	688
HC 459	2012	105088	SE 1/4 Sec 36	T1S	11E	420038	689
HC 460	2012	105089	SE 1/4 Sec 36	T1S	11E	420039	690
HC 461	2012	105090	SE 1/4 Sec 36	T1S	11E	420040	691
HC 462	2012	105091	SW 1/4 Sec 31	T1S	12E	420041	692
HC 463	2012	105092	SW 1/4 Sec 31	T1S	12E	420042	693

RECEIVED

HC 464	2012	105093	SW 1/4 Sec 31	T1S	12E	420043	694
HC 465	2012	105094	SW 1/4 Sec 31	T1S	12E	420044	695
HC 466	2012	105095	SW 1/4 Sec 31	T1S	12E	420045	696
HC 467	2012	105096	SW 1/4 Sec 31	T1S	12E	420046	697
HC 468	2012	105097	SE 1/4 Sec 36	T1S	11E	420047	698
HC 469	2012	105098	SE 1/4 Sec 36	T1S	11E	420048	699
HC 470	2012	105099	SE 1/4 Sec 36	T1S	11E	420049	700
HC 471	2012	105100	SE 1/4 Sec 36	T1S	11E	420050	701
HC 472	2012	105101	SW 1/4 Sec 36	T1S	11E	420051	702
HC 473	2012	105102	SW 1/4 Sec 36	T1S	11E	420052	703
HC 474	2012	105103	SW 1/4 Sec 36	T1S	11E	420053	704
HC 475	2012	105104	SW 1/4 Sec 36	T1S	11E	420054	705
HC 476	2012	105105	SW 1/4 Sec 36	T1S	11E	420055	706
HC 477	2012	105106	SE 1/4 Sec 35	T1S	11E	420056	707
HC 481	2012	105107	NW 1/4 Sec 30	T1S	12E	420057	708
HC 482	2012	105108	SW 1/4 Sec 20	T1S	12E	420058	709
HC 483	2012	105109	NW 1/4 Sec 20	T1S	12E	420059	710
HC 484	2012	105110	NW 1/4 Sec 20	T1S	12E	420060	711
HC 485	2012	105111	SE 1/4 Sec 17	T1S	12E	420061	712
HC 486	2012	105112	SW 1/4 Sec 20	T1S	12E	420062	713
HC 487	2012	105113	NE 1/4 Sec 13	T1S	11E	420063	714
HC 488	2012	105060	NE 1/4 Sec 13	T1S	11E	420064	715
Smashley 1	2013	64159	NE 1/4 Section 1	2S	11E	424465	716
Smashley 2	2013	64160	NW 1/4 Section 1	2S	11E	424466	717
Smashley 3	2013	64161	NW 1/4 Section 1	2S	11E	424467	718
Smashley 4	2013	64162	NW 1/4 Section 1	2S	11E	424468	719
Smashley 5	2013	64163	NE 1/4 Section 2	2S	11E	424469	720
Smashley 6	2013	64164	NE 1/4 Section 2	2S	11E	424470	721
Smashley 7	2013	64165	NW 1/4 Section 2	2S	11E	424471	722
Smashley 8	2013	64166	NW 1/4 Section 2	2S	11E	424472	723
Smashley 9	2013	64167	NE 1/4 Section 2	2S	11E	424473	724
Smashley 10	2013	64168	NE 1/4 Section 2	2S	11E	424474	725
Smashley 11	2013	64169	NW 1/4 Section 2	2S	11E	424475	726
Smashley 12	2013	64170	NW 1/4 Section 2	2S	11E	424476	727
Smashley 13	2013	64171	NE 1/4 Section 3	2S	11E	424477	728
Smashley 14	2013	64172	SE 1/4 Section 3	2S	11E	424478	729
Smashley 15	2013	64173	SW 1/4 Section 2	2S	11E	424479	730
Smashley 16	2013	64174	SW 1/4 Section 2	2S	11E	424480	731
Smashley 17	2013	64175	SE 1/4 Section 2	2S	11E	424481	732
Smashley 18	2013	64176	SE 1/4 Section 2	2S	11E	424482	733
Smashley 19	2013	64177	SW 1/4 Section 2	2S	11E	424483	734
Smashley 20	2013	64178	SW 1/4 Section 2	2S	11E	424484	735
Smashley 21	2013	64179	SE 1/4 Section 2	2S	11E	424485	736
Smashley 22	2013	64180	SE 1/4 Section 2	2S	11E	424486	737

RECEIVED

Smashley 23	2013	64181	SW 1/4 Section 1	2S	11E	424487	738
Smashley 24	2013	64182	SW 1/4 Section 1	2S	11E	424488	739
Smashley 25	2013	64183	SW 1/4 Section 1	2S	11E	424489	740
Smashley 26	2013	64184	SE 1/4 Section 1	2S	11E	424490	741
Smashley 27	2013	64185	SE 1/4 Section 1	2S	11E	424491	742
Smashley 28	2013	64186	SW 1/4 Section 1	2S	11E	424492	743
Smashley 29	2013	64187	SW 1/4 Section 1	2S	11E	424493	744
Smashley 30	2013	64188	SE 1/4 Section 1	2S	11E	424494	745
Smashley 31	2013	64189	SE 1/4 Section 1	2S	11E	424495	746
Smashley 32	2013	64190	SW 1/4 Section 6	2S	12E	424496	747
Smashley 33	2013	64191	SW 1/4 Section 6	2S	12E	424497	748
Smashley 34	2013	64192	SE 1/4 Section 6	2S	12E	424498	749
Smashley 35	2013	64193	SE 1/4 Section 6	2S	12E	424499	750
Smashley 36	2013	64194	SE 1/4 Section 6	2S	12E	424500	751
Smashley 37	2013	64195	NW 1/4 Section 6	2S	12E	424501	752
Smashley 38	2013	64196	NW 1/4 Section 6	2S	12E	424502	753
Smashley 39	2013	64197	NE 1/4 Section 6	2S	12E	424503	754
Smashley 40	2013	64198	NE 1/4 Section 6	2S	12E	424504	755
Smashley 41	2013	64199	NW 1/4 Section 5	2S	12E	424505	756
Smashley 42	2013	64200	NW 1/4 Section 5	2S	12E	424506	757
Smashley 43	2013	64201	NE 1/4 Section 5	2S	12E	424507	758
Smashley 44	2013	64202	NE 1/4 Section 5	2S	12E	424508	759
Smashley 45	2013	64203	NW 1/4 Section 6	2S	12E	424509	760
Smashley 46	2013	64204	NW 1/4 Section 6	2S	12E	424510	761
Smashley 47	2013	64205	NW 1/4 Section 6	2S	12E	424511	762
Smashley 48	2013	64206	NE 1/4 Section 6	2S	12E	424512	763
Smashley 49	2013	64207	NE 1/4 Section 6	2S	12E	424513	764
Smashley 50	2013	64208	NE 1/4 Section 1	2S	11E	424514	765
Smashley 51	2013	64209	NE 1/4 Section 1	2S	11E	424515	766
Smashley 52	2013	64210	NW 1/4 Section 1	2S	11E	424516	767
Smashley 53	2013	64211	NW 1/4 Section 1	2S	11E	424517	768
Smashley 54	2013	64212	NE 1/4 Section 1	2S	11E	424518	769
Smashley 55	2013	64213	NE 1/4 Section 1	2S	11E	424519	770
Smashley 56	2013	64214	NW 1/4 Section 1	2S	11E	424520	771
Smashley 57	2013	64215	NW 1/4 Section 1	2S	11E	424521	772
Smashley 58	2013	64216	NW 1/4 Section 1	2S	11E	424522	773
Smashley 59	2013	64217	NE 1/4 Section 2	2S	11E	424523	774
Smashley 60	2013	64218	NE 1/4 Section 2	2S	11E	424524	775
Smashley 61	2013	64219	NW 1/4 Section 2	2S	11E	424525	776
Smashley 62	2013	64220	NW 1/4 Section 2	2S	11E	424526	777
Smashley 63	2013	64221	NE 1/4 Section 2	2S	11E	424527	778
Smashley 64	2013	64222	NE 1/4 Section 2	2S	11E	424528	779
Smashley 65	2013	64223	NW 1/4 Section 2	2S	11E	424529	780
Smashley 66	2013	64224	NW 1/4 Section 2	2S	11E	424530	781

Smashley 67	2013	64225	NE 1/4 Section 3	2S	11E	424531	782
Smashley 68	2013	64226	SE 1/4 Section 3	2S	11E	424532	783
Smashley 69	2013	64227	SW 1/4 Section 2	2S	11E	424533	784
Smashley 70	2013	64228	SW 1/4 Section 2	2S	11E	424534	785
Smashley 71	2013	64229	SE 1/4 Section 2	2S	11E	424535	786
Smashley 72	2013	64230	SE 1/4 Section 2	2S	11E	424536	787
Smashley 73	2013	64231	SW 1/4 Section 2	2S	11E	424537	788
Smashley 74	2013	64232	SW 1/4 Section 2	2S	11E	424538	789
Smashley 75	2013	64233	SE 1/4 Section 2	2S	11E	424539	790
Smashley 76	2013	64234	SE 1/4 Section 2	2S	11E	424540	791
Smashley 77	2013	64235	SE 1/4 Section 2	2S	11E	424541	792
Smashley 78	2013	64236	NE 1/4 Section 35	1S	11E	424542	793
Smashley 79	2013	64237	NE 1/4 Section 35	1S	11E	424543	794
Smashley 80	2013	64238	SW 1/4 Section 35	1S	11E	424544	795
Smashley 81	2013	64239	SW 1/4 Section 35	1S	11E	424545	796
Smashley 82	2013	64240	SW 1/4 Section 35	1S	11E	424546	797
Smashley 83	2013	64241	SE 1/4 Section 36	1S	11E	424547	798
Smashley 84	2013	64242	SE 1/4 Section 36	1S	11E	424548	799
Smashley 85	2013	64243	SE 1/4 Section 36	1S	11E	424549	800
Smashley 86	2013	64244	SE 1/4 Section 36	1S	11E	424550	801
Smashley 87	2013	64245	SW 1/4 Section 36	1S	11E	424551	802
Smashley 88	2013	64246	SW 1/4 Section 36	1S	11E	424552	803
Smashley 89	2013	64247	SE 1/4 Section 35	1S	11E	424553	804
Smashley 90	2013	64248	NW 1/4 Section 2	2S	11E	424554	805
Smashley 91	2013	64249	NW 1/4 Section 2	2S	11E	424555	806

Total claims on this list 806

PHOENIX, ARIZONA

2013 AUG - 7 A 9 23

RECEIVED
BLM AZ STATE OFFICE

United States Department of the Interior
Bureau of Land Management
 LANDS/RECREATION & PLANNING
 ONE N CENTRAL AVE
 PHOENIX, AZ 85004 -2203
 Phone: 602-417-9200

Receipt

No: 2849106

Transaction #: 2934815		ENTERED INTO COMPUTER
Date of Transaction: 08/07/2013		
CUSTOMER: AUG 14 2013 <i>fb</i> AUG 19 2013 <i>fb</i>		
RESOLUTION COPPER MINING 4700 DAYBREAK VIEW PKWY SOUTH JORDAN, UT 84095-5120 US		

LINE #	QTY	DESCRIPTION	REMARKS	UNIT PRICE	TOTAL
1	1.00	LOCATABLE MINERALS / MINING CLAIMS- NOT NEW-UNADJUD, ONE AUTH NO. ONLY / MINING CLAIM MONEY RECEIVED CASES: AMC60069/\$322140.00	MAINT (2301) 2014	- n/a -	322140.00
TOTAL:					\$322,140.00

PAYMENT INFORMATION			
1	AMOUNT:	322140.00	POSTMARKED: N/A
	TYPE:	CHECK	RECEIVED: 08/07/2013
	CHECK NO:	80000330	
	NAME:	RESOLUTION COPPER MINING 4700 DAYBREAK VIEW PKWY SOUTH JORDAN UT 84095-5120 US	

REMARKS

This receipt was generated by the automated BLM Collections and Billing System and is a paper representation of a portion of the official electronic record contained therein.

Lead #
Amc 366558 - 366558 - 571
374059 374059 - 065
384892 384892 - 901
417125 417125 - 326
419583 419583 - 420064
424465 424465 - 424555 - Entered 8/19/13 fb

ENTERED INTO COMPUTER
 AUG 14 2013 *fb*
 AUG 19 2013 *fb*

LEAD FILE NUM				
366558	366558-571			
374059	374059-065			
384892	384892-901			
361010	361010-050			
377139	377139-222			
401833	401833-967			
60069	60069			
"	60083-60126			
"	60129-60133			
"	60201			
"	60136			
"	60141-60166			
"	60168-60185			
"	60187-60193			
"	60195-60200			
"	60203-60216			
"	60218-60231			
"	60238-60239			
"	60244-60286			
"	60288-60316			
"	60362-60367			
"	60389-60392			
"	60394-60409			
"	60433-60443			
"	60452-60453			
347702	347702-347908			
348024	348024-348176			
312984	312984-312986			
"	312988-312997			
"	313001-313035			
46919	47117			
"	47272-47280			
45684	45754-45755			
"	45820, 45823			
"	45826-45829			
"	45842-45846			
"	45849			
"	45852-45860			
"	45901-45971			
"	45985-46005			
"	46007-46008			
"	46011-46016			
316548	316548-316554			
355456	355456-477			
355529	355529			
"	355534-536			
356180	356180-203			
356884	356884-897			
356865	356865-872			
356933	356933			
359395	359395-404			
362903	362903-908			
365450	365450-453			
357097	357097-098			
315168	315168			
402476	402476-541			
405551	405551-556			
414403	414403-424			
415558	415558-593			

Amc 60069
 160 acres
 Pd \$980

~~359395~~ is closed
 Relocated

ENTERED INTO COMPUTER

PB

JUL 25 2012

JUL 26 2012 PB
 VERIFIED

July 16, 2012

United States Department of Interior
BUREAU OF LAND MANAGEMENT
Arizona State Office
Records Section
One North Central
Suite 800
Phoenix, Arizona 85004

RECEIVED
BLM AZ STATE OFFICE
2012 JUL 16 P 12:35
PHOENIX, ARIZONA


NOTICE OF INTENT TO HOLD
ANNUAL CLAIM MAINTENANCE FEES for 2012/2013,
By RESOLUTION COPPER MINING LLC.

To Whom It May Concern:

The Final Rule as published in the Federal Register implements provisions of the Interior Department and related agencies, Appropriations Act of 2003 (the "Act") that requires an annual rental fee of \$140.00 for each unpatented mining claim and site located and held under the General Mining Law of 1872.

This will serve as notice that **RESOLUTION COPPER MINING LLC.**, a Delaware Corporation, whose address for purposes of this filing is **105 Magma Heights, Superior, Arizona 85273** intends to hold the mining claims and /or mill sites described in **Exhibit A** attached hereto for the assessment years **2012/2013**, by payment of the annual claim maintenance fee of \$140.00 per claim or site. Payment of **\$143,360.00** is made herewith for such assessment year for each of the unpatented lode claims and sites. The name, BLM serial number, book and page or index number of recording of the location notice is official records of Pinal County, Arizona, of which are set forth in **Exhibit A** attached hereto and by this reference incorporated herein.

Sincerely,



Sterling Hundley
Financial Operations Officer
As Manager

RESOLUTION COPPER COMPANY
RESOLUTION COPPER MINING LLC.

Telephone 520-689-3341

Cc: file

ENTERED INTO COMPUTER

JUL 25 2012 PB

NO. OF CLAIMS 1024
AMOUNT \$ 143,600.00
RECEIPT NO. 2609343
INIT. A.H.

** BLM-ASO**

**RESOLUTION COPPER MINING LLC
NOTICE OF INTENT TO HOLD THE FOREGOING UNPATENTED MINING CLAIMS
FOR THE YEARS 2012/2013**

Name of Claim	Book of Records	Page	G&SRB&M Section	Township	Range	AMC	
Red Brick 1 (Placer)	38	262	NW1/4 4	2S	12E	60069	1
Apex	41	72	SW1/4 25	1S	12E	60083	2
Ash No. 1	40	272	SE 1/4 25	1S	12E	60084	3
Ash No. 6	40	276	NE1/4NWV1/4 29	1S	13E	60085	4
Ash No. 8	40	278	NE1/4SE1/4SW1/4NW1/4 30	1S	13E	60086	5
Ash No. 9	40	279	NE1/4SE1/4 25	1S	12E	60087	6
Ash No. 10	40	280	NE1/4SE1/4 25	1S	12E	60088	7
Ash No. 11	40	281	NE1/4 25	1S	12E	60089	8
Ash No. 12	40	282	NE1/4 25, NW1/4 30	1S	12E	60090	9
Ash No. 13	40	283	NW1/4NE1/4 30, NW1/4 29	1S	13E	60091	10
Ash No. 14	40	284	NW1/4 29	1S	13E	60092	11
Ash No. 15	40	285	NW1/4NE1/4 29	1S	13E	60093	12
Ash No. 16	42	179	NW1/4NE1/4SE1/4SW1/4 25	1S	12E	60094	13
Ash No. 17	Dkt362	255	NE1/4 29	1S	13E	60095	14
Ash No. 18	Dkt362	256	NW1/4NE1/4 29	1S	13E	60096	15
Ash No. 19	Dkt362	257	NW1/4 29	1S	13E	60097	16
Ash No. 20	Dkt362	258	NW1/4 29	1S	13E	60098	17
Ash No. 21	Dkt362	259	NW1/4 29	1S	13E	60099	18
Ash No. 22	Dkt362	260	NW1/4NE1/4 30	1S	13E	60100	19
Ash No. 23	Dkt362	261	NE1/4 30	1S	13E	60101	20
Ash No. 24	Dkt362	262	NW1/4NE1/4 30	1S	13E	60102	21
Ash No. 25	Dkt362	263	NW1/4 30	1S	13E	60103	22
Ash No. 26	Dkt362	264	NE1/4 25	1S	12E	60104	23
Ash No. 27	Dkt362	265	NE1/4 25	1S	12E	60105	24
Ash No. 28	Dkt362	266	NE1/4 25	1S	12E	60106	25
Ash No. 29	Dkt362	267	NW1/4NE1/4 25	1S	12E	60107	26
Russ No. 8	Dkt687	360	NW1/4 25	1S	12E	60108	27
Russ No. 9	Dkt687	361	NW1/4 25	1S	12E	60109	28
Russ No. 10	Dkt687	362	NW1/4 25	1S	12E	60110	29
Russ No. 11	Dkt687	363	NW1/4 25	1S	12E	60111	30
Russ No. 12	Dkt687	364	NW1/4NE1/4 25	1S	12E	60112	31
Russ No. 13	Dkt687	365	NE1/4 26, SE1/4 23	1S	12E	60113	32
Russ No. 14	Dkt687	366	NE1/4 26, SE1/4 23	1S	12E	60114	33
Russ No. 15	Dkt687	367	NW1/4 25, NE1/4 26, SE1/4 23, SW1/4 24	1S	12E	60115	34
Russ No. 16	Dkt687	368	NW1/4 25, SW1/4 24	1S	12E	60116	35
Russ No. 17A	Dkt693	225	NW1/4 25, SW1/4 24	1S	12E	60118	36
Russ No. 18A	Dkt693	226	NW1/4 25, SW1/4 24	1S	12E	60117	37
Russ No. 19A	Dkt693	227	NW1/4 25, SW1/4 24	1S	12E	60119	38
Russ No. 20A	Dkt693	228	SE1/4SW1/4 24, NW1/4NE1/4 25	1S	12E	60120	39
Russ No. 21	Dkt687	373	SE1/4 24, NE1/4 25	1S	12E	60121	40
Russ No. 22	Dkt687	374	SE1/4 24, NE1/4 25	1S	12E	60122	41
Russ No. 23	Dkt687	375	SE1/4 24, NE1/4 25	1S	12E	60123	42
Russ No. 24	Dkt687	376	SE1/4 24, NE1/4 25	1S	12E	60124	43
Black Foot No. 1	F	351	SW1/4SE1/4 25	1S	12E	60125	44
Black Rock No. 1	41	73	SW1/4 25	1S	12E	60201	45
Hard Rock N. 8	H	461	SE1/4 36	1S	12E	60126	46
Hard Rock No. 13	39	43	SE1/4 36	1S	12E	60129	47
Hard Rock No. 14	39	44	SE1/4 36	1S	12E	60130	48
Monarch No. 1	F	354	SE1/4SW1/4 36	1S	12E	60131	49
Nadene	41	75	SE1/4 36	1S	12E	60132	50
Nadene No. 1	41	74	SE1/4 36	1S	12E	60133	51
Oak No. 9	34	69	NW1/4SE1/4SW1/4	1S	12E	60136	52

60124
60125
60201
60126
60129
60130
60131
60132
60133
60136

Exhibit A

Name of Claim	Book of Records	Page	G&SRB&M Section	Township	Range	AMC	
Oak No. 18	34	391	SW1/4 32				
Oak No. 19	34	392	SW1/4 32	1S	13E	60141	53
Oak No. 20	2002	66912	SW1/4, 32	1S	13E	60142	54
Oak No. 21	34	394	SW1/4 32, SE1/4SW1/4 31	1S	13E	60143	55
Oak No. 22	34	395	SW1/432, SE1/4SW1/431	1S	13E	60144	56
Oak No. 23	34	396	SW1/432, SE1/4SW1/431	1S	13E	60145	57
Oak No. 24	34	397	SW1/431	1S	13E	60146	58
Oak No. 25	34	398	SE1/436	1S	12E	60147	59
Oak No. 26	34	399	SE1/436	1S	12E	60148	60
Oak No. 27	34	400	SE1/436	1S	12E	60149	61
Pine No. 1	Dkt717	441	NW1/4SW1/436	1S	12E	60150	62
Pine No. 2	Dkt717	442	NW1/4NE1/4SE1/4SW1/436	1S	12E	60151	63
Pine No. 3	Dkt717	443	NE1/4SE1/436	1S	12E	60152	64
Pine No. 4	Dkt717	444	NE1/4SE1/436	1S	12E	60153	65
Pine No. 5	Dkt717	445	NE1/4SE1/436	1S	12E	60154	66
Pine No. 6	Dkt717	446	NE1/4SE1/436	1S	12E	60155	67
Pine No. 7	Dkt717	447	NE1/4SE1/436	1S	12E	60156	68
Pine No. 8	Dkt717	448	NE1/436	1S	12E	60157	69
Pine No. 9	Dkt717	449	NE1/436	1S	12E	60158	70
Oak No. 33	Dkt198	499	NE1/429	1S	13E	60159	71
Oak No. 34	Dkt198	500	NE1/429	1S	13E	60160	72
Oak No. 35	Dkt198	501	NE1/429, NW1/428	1S	13E	60161	73
Oak No. 36	Dkt198	502	NW1/428	1S	13E	60162	74
Oak No. 37	Dkt198	503	NW1/428	1S	13E	60163	75
Oak No. 38	2001	30896	NW1/4SW1/428	1S	13E	60164	76
Oak No. 39	2001	30889	NW1/4SW1/428	1S	13E	60165	77
Oak No. 41	2001	30893	NE1/4SE1/429	1S	13E	60166	78
Oak No. 42	2001	30895	NE1/4SE1/429	1S	13E	60168	79
Oak No. 43	Dkt198	509	SE1/429NE1/432	1S	13E	60169	80
Oak No. 44	Dkt198	510	NE1/432	1S	13E	60170	81
Palace No. 1	41	71	NW1/4SW1/425	1S	13E	60171	82
Ace	2002	66913	NE1/4, 1	1S	12E	60172	83
Ace 1	Dkt142	525	NE1/41	2S	12E	60173	84
Ace 2	Dkt142	526	NE1/41	2S	12E	60174	85
Ace 3	Dkt142	527	NE1/4SE1/41	2S	12E	60175	86
Ace 4	Dkt142	528	NE1/4SE1/41	2S	12E	60176	87
Ace 5	Dkt142	529	NE1/4SE1/41	2S	12E	60177	88
Ace 6	Dkt142	530	SE1/41	2S	12E	60178	89
Alto	2002	66914	NW1/4, 1	2S	12E	60179	90
Alto No. 1	2002	66915	NW1/4, 1	2S	12E	60180	91
Alto No. 2	2002	66916	NW1/41	2S	12E	60181	92
Alto No. 3	2002	66917	NW1/41	2S	12E	60182	93
Alto No. 4	39	615	NW1/4SW1/41	2S	12E	60183	94
Alto No. 5	39	616	SW1/41	2S	12E	60184	95
Alto No. 7	39	618	NW1/4NE1/4SE1/4SW1/41	2S	12E	60185	96
Alto No. 8	2002	66918	NW1/4, 1	2S	12E	60187	97
Alto No. 9	2002	66919	NW1/4, 1	2S	12E	60188	98
Alto No. 10	2002	66920	NW1/4, 1	2S	12E	60189	99
Alto No. 11	39	622	NW1/4NE1/41	2S	12E	60190	100
Arizona	39	396	SW1/42, NW1/411	2S	12E	60191	101
Big Ledge	41	190	NE1/4SE1/42	2S	12E	60192	102
Wes No. 1	Dkt711	280	NW1/426	1S	12E	60193	103
Wes No. 2	Dkt711	281	NW1/4NE1/426	1S	12E	60195	104
Brooklyn	40	36	SE1/42	1S	12E	60196	105
Chicago	39	399	SW1/42	2S	12E	60197	106
Gardner	46	20	NW1/4SW1/42, NE1/4SE1/43	2S	12E	60198	107
Gussie	34	184	NW1/4SW1/42	2S	12E	60199	108
				2S	12E	60200	109

PHOENIX, ARIZONA
 JUL 16 P 12:35
 OFFICE

Exhibit A

Name of Claim	Book of Records	Page	G&SRB&M Section	Township	Range	AMC		
Hard Rock No. 2		41	193	NE1/42	2S	12E	60203	110
Hard Rock No. 6	H	457	SW1/41,NE1/4SE1/42	2S	12E	60204		111
Hard Rock No. 7	H	460	NE1/42	2S	12E	60205		112
Hard Rock No. 11	36	60	NW1/4SW1/41,NE1/4SE1/42	2S	12E	60206		113
Hard Rock No. 12	36	61	NE1/42,NW1/41	2S	12E	60207		114
Horn Silver	41	191	NE1/42	2S	12E	60208		115
Horn Silver No. 1	41	195	NE1/42	2S	12E	60209		116
Jane	41	192	NE1/42	2S	12E	60210		117
Johnnie (Little)	34	185	NW1/42,NE1/4 3	2S	12E	60211		118
Katie	246	21	NW1/42,NE1/4 3	2S	12E	60212		119
Legal-Tender	41	189	NE1/4NW1/4 2	2S	12E	60213		120
Libbie amended #2	34	186	SW1/4 2	2S	12E	60214		121
Libbie No.1	34	187	SW1/4 2	2S	12E	60215		122
Libbie No. 2	34	188	SW1/4 2	2S	12E	60216		123
Maggie	39	397	NW1/4 2	2S	12E	60218		124
Michigan	39	400	SW1/4 2	2S	12E	60219		125
New York	40	35	SE1/4 2	2S	12E	60220		126
Rube	34	189	SW1/4 2	2S	12E	60221		127
Ruby	34	190	NW1/4SW1/4 2	2S	12E	60222		128
Sallie	34	195	NW1/42,NE1/4 3	2S	12E	60223		129
Apache Leap	26	353	SW1/41,SE1/4 2	2S	12E	60224		130
Cobre Verde	39	213	NW1/4NE1/4 11	2S	12E	60225		131
Cobre Verde No.1	1/AMMI	252	NW1/4NE1/4 11	2S	12E	60226		132
Connecting Link	1/AMMI	313	SW1/41,NW1/4NE1/4 12	2S	12E	60227		133
Connecting Link No. 1	1/AMMI	204	NW1/4NE1/4 11	2S	12E	60228		134
Connecting Link No. 2	1/AMMI	205	NE1/4 11,SE1/4 2	2S	12E	60229		135
Connecting Link No. 3	1/AMMI	206	NE1/4 11,SE1/4 2	2S	12E	60230		136
Connecting Link No. 4	1/AMMI	207	NE1/4 11,NW1/4 12,SE1/4 2	2S	12E	60231		137
Dacite No. 12	39	69	SE1/412	2S	12E	60238		138
Dacite No. 13	39	70	SW1/47	2S	13E	60239		139
San Juan	D	42	SE1/4SW1/42	2S	12E	60244		140
South Syndicate No. 1	40	256	SE1/41	2S	12E	60245		141
South Syndicate No. 2	40	259	SE1/41	2S	12E	60246		142
South Syndicate No. 3	40	260	SE1/41	2S	12E	60247		143
South Syndicate No. 4	40	261	SE1/41	2S	12E	60248		144
South Syndicate No. 5	40	262	SW1/46	2S	13E	60249		145
Sun #2	Dkt509	313	NW1/4NE1/432	1S	13E	60250		146
Sun #3	Dkt509	314	NE1/432	1S	13E	60251		147
Sun #4	Dkt509	315	NW1/4NE1/4SW1/4SE1/432	1S	13E	60252		148
Sun #5	Dkt509	316	NE1/42	1S	13E	60253		149
Sun #6	Dkt509	317	SW1/4SE1/432	1S	13E	60254		150
Sun #7	Dkt509	318	SE1/432	1S	13E	60255		151
Sun #8	Dkt509	319	SW1/4SE1/432	1S	13E	60256		152
Sun #9	Dkt509	320	SE1/432	1S	13E	60257		153
Sun #10	Dkt509	321	SW1/4SE1/432	1S	13E	60258		154
Sun #11	Dkt 509	322	SE1/432	1S	13E	60259		155
Sun #12	Dkt509	323	SW1/4SE1/432	1S	13E	60260		156
Sun #13	Dkt509	324	SE1/42	1S	13E	60261		157
Sun #14	Dkt509	325	NW1/46	2S	13E	60262		158
Sun #15	Dkt509	326	NW1/4NE1/46	2S	13E	60263		159
Sun #16	Dkt509	327	NW1/46	2S	13E	60264		160
Sun #17	Dkt509	328	NW1/4NE1/46	2S	13E	60265		161
Sun #18	Dkt509	329	NW1/46	2S	13E	60266		162
Sun #19	Dkt509	330	NW1/4NE1/46	2S	13E	60267		163
Sun #20	Dkt509	331	NW1/46	2S	13E	60268		164
Sun #21	Dkt509	332	NW1/4NE1/46	2S	13E	60269		165
Sun #22	Dkt509	333	NW1/4SW1/46	2S	13E	60270		166

RECEIVED
STATE OFFICE
MONTANA
JUL 17 1917
35

Exhibit A

Name of Claim	Book of Records	Page	G&SRB&M Section	Township	Range	AMC	
Sun #23	Dkt509	334	NW1/4NE1/4SE1/4SW1/46	2S	13E	60271	167
Sun #24	Dkt509	335	SW1/46	2S	13E	60272	168
Sun #25	Dkt509	336	SW1/4SE1/46	2S	13E	60273	169
Sun #26	Dkt509	337	SW1/46	2S	13E	60274	170
Sun #27	Dkt509	338	SW1/4SE1/46	2S	13E	60275	171
Sun #28	Dkt509	339	SW1/4SE1/46	2S	13E	60276	172
Sun #29	Dkt509	340	SE1/46	2S	13E	60277	173
Sun #30	Dkt509	341	SE1/46	2S	13E	60278	174
Sun #31	Dkt509	342	SE1/46	2S	13E	60279	175
Sun #32	Dkt509	343	SE1/4NE1/46	2S	13E	60280	176
Sun #33	Dkt509	344	NE1/46	2S	13E	60281	177
Sun #34	Dkt509	345	NE1/46	2S	13E	60282	178
Sun #35	Dkt509	346	NE1/46	2S	13E	60283	179
Sun #36	Dkt509	347	NE1/46	2S	13E	60284	180
Sun #37	Dkt509	348	SE1/432.SW1/433	1S	13E	60285	181
Sun #38	Dkt509	349	SE1/42.SW1/433	1S	13E	60286	182
Sun #40	Dkt509	351	SW1/4SE1/433	1S	13E	60288	183
Sun #41	Dkt509	352	SW1/4SE1/433	1S	13E	60289	184
Sun #44	Dkt509	355	SE1/433	1S	13E	60290	185
Sun #45	Dkt509	356	SE1/433	1S	13E	60291	186
Sun #48	Dkt509	359	SE1/433.SW1/434	1S	13E	60292	187
Sun #49	Dkt509	360	SE1/433.SW1/434	1S	13E	60293	188
Sun #52	Dkt509	363	NW1/428	1S	13E	60294	189
Sun #53	Dkt509	364	NW1/428	1S	13E	60295	190
Sun #54	Dkt509	365	NW/4NE1/428	1S	13E	60296	191
Sun #55	Dkt509	366	NE1/428	1S	13E	60297	192
Sun #56	Dkt509	367	NE1/428	1S	13E	60298	193
Sun #57	Dkt509	368	NE1/428	1S	13E	60299	194
Sun #58	Dkt509	369	NE1/428,NW1/427	1S	13E	60300	195
Sun #59	Dkt509	370	NW1/427	1S	13E	60301	196
Sun #60	Dkt509	371	NW1/427	1S	13E	60302	197
Sun #61	Dkt509	372	NW1/427	1S	13E	60303	198
Sun #62	2001	898	SW1/4NW1/428	1S	13E	60304	199
Sun #63	2001	900	SW1/4NW1/428	1S	13E	60305	200
Sun #64	2001	902	SE1/4SW1/4NW1/4NE1/428	1S	13E	60306	201
Sun #65	2001	904	SE1/4NE1/428	1S	13E	60307	202
Sun #66	2001	905	SE1/4NE1/428	1S	13E	60308	203
Sun #67	2001	906	SE1/4NE1/428	1S	13E	60309	204
Sun #68	Dkt509	379	SE1/4NE1/428,SW1/4NW1/427	1S	13E	60310	205
Sun #69	Dkt509	380	SW1/4NW1/427	1S	13E	60311	206
Sun #70	Dkt509	381	SW1/4NW1/427	1S	13E	60312	207
Sun #71	Dkt509	382	SW1/4NW1/427	1S	13E	60313	208
Sun #42A	Dkt736	743	SW1/4SE1/433	1S	13E	60314	209
Sun #46 A	Dkt736	744	SE1/433	1S	13E	60315	210
Sun #50A	Dkt736	745	SE1/433,SW1/434	1S	13E	60316	211
Annex	38	118	NW1/4,NE1/41	2S	12E	60363	212
Apes	38	117	NW1/412,NE1/411	2S	12E	60364	213
Broken Hill No. 1	38	157	SW1/4SE1/411	2S	12E	60365	214
CobreVerdeNo.2	1/AM/MI	253	NW1/4NE1/411	2S	12E	60366	215
CobreVerdeNo.3	20	605	SE1/4SW1/4NW1/4NE1/411	2S	12E	60367	216
Copper Bell	38	116	NW1/412	2S	12E	60389	217
Illinois	1/AM/MI	265	NE1/411	2S	12E	60390	218
Indiana	F	572	NE1/411	2S	12E	60391	219
Iowa	F	573	NE1/411	2S	12E	60392	220
Lead Hill	21	272	NE1/4SE1/411	2S	12E	60394	221
South Syndicate No. 6	40	263	SE1/41,NE1/412	2S	12E	60395	222
South Syndicate No. 7	40	264	NW1/47	2S	13E	60395	223

Exhibit A

Name of Claim	Book of Records	Page	G&SRB&M Section	Township	Range	AMC	
South Syndicate No. 8	40	265	NW¼7	2S	13E	60396	224
South Syndicate No. 9	40	266	NW¼NE¼7,SW¼6	2S	13E	60397	225
South Syndicate No. 10	40	267	NW¼SW¼7	2S	13E	60398	226
South Syndicate No. 11	40	268	NW¼NE¼SE¼SW¼7	2S	13E	60399	227
South Syndicate No. 12	40	269	NW¼NE¼SE¼7	2S	13E	60400	228
Touch Not No.2	1/AM/MI	315	NE¼SE¼12	2S	12E	60401	229
Extension No. 1A	968	22	SW¼7	2S	13E	60402	230
Extension No. 2	40	410	SW¼SE¼7	2S	13E	60403	231
Extension No. 3	40	411	NE¼7	2S	13E	60404	232
Extension No. 4	40	409	SW¼,7,NW¼18	2S	13E	60405	233
Extension No. 5	40	412	SW¼7,NW¼18	2S	13E	60406	234
Extension No. 6	40	413	SW¼7,NW¼NE¼18	2S	13E	60407	235
Extension No. 7	40	414	SW¼SE¼NE¼18	2S	13E	60408	236
Extension No. 8	40	415	SW¼7,NE¼18	2S	13E	60409	237
Extension No. 31	610	71	SE¼7,NE¼18	2S	13E	60433	238
Extension No. 32	610	72	SE¼7	2S	13E	60434	239
Extension No. 33	610	73	SE¼NE¼7	2S	13E	60435	240
Extension No. 34	610	74	SE¼NE¼7	2S	13E	60436	241
Extension No. 35	610	75	NE¼7	2S	13E	60437	242
Extension No. 36	610	76	NE¼7	2S	13E	60438	243
Extension No. 37	610	77	NE¼7	2S	13E	60439	244
Extension No. 38	610	78	NE¼7	2S	13E	60440	245
Extension No. 39	610	79	NE¼7,SE¼6	2S	13E	60441	246
Extension No. 40	610	80	NE¼7,SE¼6	2S	13E	60442	247
Extension No. 41	610	81	NE¼7,SE¼6	2S	13E	60443	248
Oak No. 45	Dkt566	177	NW¼29	1S	13E	60452	249
Broken Hill No. 2	38	155	SE¼SW¼NW¼11	2S	12E	60453	250
Eric #1	1997-029460	1	NE¼22 & NW¼23	1S	13E	347702	251
Eric #2	1997-029461	1	NE¼22	1S	13E	347703	252
Eric #3	1997-029462	1	NW¼22&NE¼22	1S	13E	347704	253
Eric #4	1997-029463	1	NW¼22	1S	13E	347705	254
Eric #5	1997-029464	1	NE¼21	1S	13E	347706	255
Eric #6	1997-029465	1	NW¼21 & NE¼21	1S	13E	347707	256
Eric #7	1997-029466	1	NW¼21	1S	13E	347708	257
Eric #8	1997-029467	1	NE¼20 & NW¼21	1S	13E	347709	258
Eric #9	1997-029468	1	NE¼20	1S	13E	347710	259
Eric #10	1997-029469	1	SE¼17	1S	13E	347711	260
Eric #11	1997-029470	1	SE¼17&SW¼16	1S	13E	X347442	261 3477
Eric #12	1997-029471	1	SW¼16	1S	13E	347713	262
Eric #13	1997-029472	1	SW¼16 & SE¼16	1S	13E	347714	263
Eric #14	1997-029473	1	SE¼16	1S	13E	347715	264
Eric #15	1997-029474	1	SW¼15	1S	13E	347716	265
Eric #16	1997-029475	1	SW¼15&S¼15	1S	13E	347717	266
Eric #17	1997-029476	1	SW¼15	1S	13E	347718	267
Eric #18	1997-029477	1	SE¼15&SW¼14	1S	13E	347719	268
Eric #19	1997-029478	1	SW¼14	1S	13E	347720	269
Eric #20	1997-029479	1	SW¼14	1S	13E	347721	270
Eric #21	1997-029480	1	SW¼14	1S	13E	347722	271
Eric #22	1997-029481	1	SW¼14	1S	13E	347723	272
Eric #23	1997-029482	1	SW¼14	1S	13E	347724	273
Eric #24	1997-029483	1	SW¼14&SE¼15	1S	13E	347725	274
Eric #25	1997-029484	1	SE¼15	1S	13E	347726	275
Eric #26	1997-029485	1	SE¼15	1S	13E	347727	276
Eric #27	1997-029486	1	SE¼15	1S	13E	347728	277
Eric #28	1997-029487	1	SE¼15&SW¼15	1S	13E	347729	278
Eric #29	1997-029488	1	SW¼15	1S	13E	347730	279
Eric #30	1997-029489	1	SW¼15	1S	13E	347731	280

Exhibit A

Name of Claim	Book of Records	Page	G&SRB&M Section	Township	Range	AMC
Eric #31	1997-029490	1	SW¼15			
Eric #32	1997-029491	1	SW¼15	1S	13E	347732
Eric #33	1997-029492	1	SW¼16	1S	13E	347733
Eric #34	1997-029493	1	SE¼16	1S	13E	347734
Eric #35	1997-029494	1	SW¼16 & SE¼16	1S	13E	347735
Eric #36	1997-029495	1	SW¼16	1S	13E	347736
Eric #37	1997-029496	1	SE¼17 & SW¼16	1S	13E	347737
Eric #38	1997-029497	1	SE¼17	1S	13E	347738
Eric #39	1997-029498	1	SE¼17	1S	13E	347739
Eric #40	1997-029499	1	SE¼17 & SW¼16	1S	13E	347740
Eric #41	1997-029500	1	SW¼16	1S	13E	347741
Eric #42	1997-029501	1	SW¼16&SE¼16	1S	13E	347742
Eric #43	1997-029502	1	SE¼16	1S	13E	347743
Eric #44	1997-029503	1	NE¼16&SE¼16	1S	13E	347744
Eric #45	1997-029504	1	SW¼16&SE¼16	1S	13E	347745
Eric #46	1997-029505	1	SW¼16	1S	13E	347746
Eric #47	1997-029506	1	SE1/417&SW¼16	1S	13E	347747
Eric #48	1997-029507	1	SE1/417	1S	13E	347748
Eric #49	1997-029508	1	NE¼17&SE¼17	1S	13E	347749
Eric #50	1997-029509	1	NE1/417,SE1/417,NW1/416,SW1/4	1S	13E	347750
Eric #51	1997-029510	1	NW¼16 & SW¼16	1S	13E	347751
Eric #52	1997-029511	1	NE¼16,NW¼16,SE¼16,SW¼16	1S	13E	347752
Eric #53	1997-029512	1	NW¼16&NE¼16	1S	13E	347753
Eric #54	1997-029513	1	NW¼16	1S	13E	347754
Eric #55	1997-029514	1	NE¼17&NW¼16	1S	13E	347755
Eric #56	1997-029515	1	NE¼17	1S	13E	347756
Eric #57	1997-029516	1	NE¼16&SE¼16	1S	13E	347757
Eric #58	1997-029517	1	NE¼16&SE¼16	1S	13E	347758
Eric #59	1997-029518	1	NW¼15&SW¼15	1S	13E	347759
Eric #60	1997-029519	1	SW¼15&NW¼15	1S	13E	347760
Eric #61	1997-029520	1	NW¼15&SW¼15	1S	13E	347761
Eric #62	1997-029521	1	NW¼15&SW¼15	1S	13E	347762
Eric #63	1997-029522	1	NW¼15,SW¼15,SE¼15,NE¼15	1S	13E	347763
Eric #64	1997-029523	1	NE¼15&SE¼15	1S	13E	347764
Eric #65	1997-029524	1	NE¼15&SE¼15	1S	13E	347765
Eric #66	1997-029525	1	NE1/415&SE¼15	1S	13E	347766
Eric #67	1997-029526	1	NE¼15,SE¼15,NW¼14,SW¼14	1S	13E	347767
Eric #68	1997-029527	1	SW¼14 & NW¼14	1S	13E	347768
Eric #69	1997-029528	1	SW¼14&NW¼14	1S	13E	347769
Eric #70	1997-029529	1	SW1/414&NW¼14	1S	13E	347770
Eric #71	1997-029530	1	SW¼14&NW¼14	1S	13E	347771
Eric #72	1997-029531	1	SW¼14 & NW¼14	1S	13E	347772
Eric #73	1997-029532	1	NE¼14	1S	13E	347773
Eric #74	1997-029533	1	NE¼14	1S	13E	347774
Eric #75	1997-029534	1	NW¼14&NE¼14	1S	13E	347775
Eric #76	1997-029535	1	NW¼14	1S	13E	347776
Eric #77	1997-029536	1	NW¼14	1S	13E	347777
Eric #78	1997-029537	1	NW¼14	1S	13E	347778
Eric #79	1997-029538	1	NW¼14	1S	13E	347779
Eric #80	1997-029539	1	NE¼15&NW¼14	1S	13E	347780
Eric #81	1997-029540	1	NE¼15	1S	13E	347781
Eric #82	1997-029541	1	NE¼15	1S	13E	347782
Eric #83	1997-029542	1	NE¼15	1S	13E	347783
Eric #84	1997-029543	1	NW¼15&NE¼15	1S	13E	347784
Eric #85	1997-029544	1	NW¼15	1S	13E	347785
Eric #86	1997-029545	1	NW¼15	1S	13E	347786
Eric #87	1997-029546	1	NW¼15	1S	13E	347788

Exhibit A

Name of Claim	Book of Records	Page	G&SRB&M Section	Township	Range	AMC	
Eric #88	19974)29547	1	NW¼15	1S	13E	347789	338
Eric #89	1997-029548	1	NE¼16	1S	13E	347790	339
Eric #90	1997-029549	1	NE¼16	1S	13E	347791	340
Eric #91	1997-029550	1	NE¼16	1S	13E	347792	341
Eric #92	1997-029551	1	NW¼16 & NE¼16	1S	13E	347793	342
Eric #93	1997-029552	1	NW¼16	1S	13E	347794	343
Eric #94	1997-029553	1	NE¼17&NW¼16	1S	13E	347795	344
Eric #95	1997-029554	1	NE¼17	1S	13E	347796	345
Eric #97	1997-029555	1	NE¼17	1S	13E	347797	346
Eric #98	1997-029556	1	NE¼17	1S	13E	347798	347
Eric #99	1997-029557	1	NE¼17&NW¼16	1S	13E	347799	348
Eric #100	1997-029558	1	NW¼16	1S	13E	347800	349
Eric #101	1997-029559	1	NW¼16&NE¼16	1S	13E	347801	350
Eric #102	1997-029560	1	NW¼16,NE¼16,SW¼9,SE¼9	1S	13E	347802	351
Eric #103	1997-029561	1	NW¼16 & SW¼9	1S	13E	347803	352
Eric #104	1997-029562	1	SE¼8,NE¼17,SW¼9, NW¼16	1S	13E	347804	353
Eric #105	1997-029563	1	SE¼8&NE¼17	1S	13E	347805	354
Eric #106	1997-029564	1	SE¼8	1S	13E	347806	355
Eric #107	1997-029565	1	SE¼8 & SW¼9	1S	13E	347807	356
Eric #108	1997-029566	1	SW¼9	1S	13E	347808	357
Eric #109	1997-029567	1	SW¼9 & SE¼9	1S	13E	347809	358
Eric #110	1997-029568	1	SW¼9 & SE¼9	1S	13E	347810	359
Eric #111	1997-029569	1	SW¼9	1S	13E	347811	360
Eric #112	1997-029570	1	SE¼8 & SW¼9	1S	13E	347812	361
Eric #113	1997-029571	1	SE¼8	1S	13E	347813	362
Eric #114	1997-029572	1	SW¼8,SE¼8,NW¼17,NE¼17	1S	13E	347814	363
Eric #115	1997-029573	1	NE¼8,SE¼8,NW¼8,SW¼8	1S	13E	347815	364
Eric #116	1997-029574	1	SE¼8	1S	13E	347816	365
Eric #117	1997-029575	1	SE¼8 " SW¼9	1S	13E	347817	366
Eric #118	1997-029576	1	SW¼9	1S	13E	347818	367
Eric #119	1997-029577	1	SW¼9 & SE¼9	1S	13E	347819	368
Eric #120	1997-029578	1	SW¼9 & SE¼9	1S	13E	347820	369
Eric #121	1997-029579	1	SW¼9	1S	13E	347821	370
Eric #122	1997-029580	1	SE¼8 & SW¼9	1S	13E	347822	371
Eric #123	1997-029581	1	SE¼8	1S	13E	347823	372
Eric #124	1997-029582	1	NE¼8 & SE¼8	1S	13E	347824	373
Eric #125	1997-029583	1	NE¼8,SE¼8,NW¼9,SW¼9	1S	13E	347825	374
Eric #126	1997-029584	1	NW¼9 & SW¼9	1S	13E	347826	375
Eric #127	1997-029585	1	NE¼9,SE¼9,SW¼9,NW¼9	1S	13E	347827	376
Eric #128	1997-029586	1	NW¼9&NE¼9	1S	13E	347828	377
Eric #129	1997-029587	1	NW¼9	1S	13E	347829	378
Eric #130	1997-029588	1	NE¼8 & NW¼9	1S	13E	347830	379
Eric #131	1997-029589	1	NE¼8 & NW¼9	1S	13E	347831	380
Eric #132	19974)29590	1	NW¼9	1S	13E	347832	381
Eric #133	1997-029591	1	NW¼9&NE¼9	1S	13E	347833	382
Eric #135	1997-029592	1	SW¼12	1S	13E	347834	383
Eric #136	1997-029593	1	SE ¼11&SW¼12	1S	13E	347835	384
Eric #137	1997-029594	1	SE¼11	1S	13E	347836	385
Eric #138	1997-029595	1	NE¼14&SE¼11	1S	13E	347837	386
Eric #139	1997-029596	1	NE¼14 & SE¼11	1S	13E	347838	387
Eric #140	1997-029597	1	NW¼14,NE¼14,SW¼11,SE¼11	1S	13E	347839	388
Eric #141	1997-029598	1	NW¼14&SW¼11	1S	13E	347840	389
Eric #142	1997-029599	1	NW¼14&SW¼11	1S	13E	347841	390
Eric #143	1997-029600	1	NW¼14&SW¼11	1S	13E	347842	391
Eric #144	1997-029601	1	NW¼14&SW¼11	1S	13E	347843	392
Eric #145	1997-029602	1	NE¼15, NW¼14,SE¼10,SW¼11	1S	13E	347844	393
Eric #146	1997-029603	1	NE¼15&SE¼10	1S	13E	347845	394

RECEIVED

Exhibit A

Name of Claim	Book of Records	Page	G&SRB&M Section	Township	Range	AMC
Eric #147	1997-029604	1	NE¼15 & SE¼10	1S	13E	347846
Eric #148	1997-029605	1	NW¼15 & SE¼10	1S	13E	347847
Eric #149	1997-029606	1	NW¼15, NE¼15, SW¼10, SE¼10	1S	13E	347848
Eric #150	1997-029607	1	NW¼15 & SW¼10	1S	13E	347849
Eric #151	1997-029608	1	NW¼15 & SW¼10	1S	13E	347850
Eric #152	1997-029609	1	NW¼15 & SW¼10	1S	13E	347851
Eric #153	1997-029610	1	NW¼15 & SW¼10	1S	13E	347852
Eric #154	1997-029611	1	NE¼16 & SE¼9	1S	13E	347853
Eric #155	1997-029612	1	NE¼16 & SE¼9	1S	13E	347854
Eric #156	1997-029613	1	NE¼16 & SE¼9	1S	13E	347855
Eric #157	1998-000721	1	NE¼9	1S	13E	347856
Eric #158	1998-000721	2	NE¼9	1S	13E	347857
Eric #159	1998-000721	3	NE¼9	1S	13E	347858
Eric #160	1997-029617	1	NW¼10	1S	13E	347859
Eric #161	1997-029618	1	NW¼10	1S	13E	347860
Eric #162	1997-029619	1	NW¼10	1S	13E	347861
Eric #163	1997-029620	1	NW¼10	1S	13E	347862
Eric #164	1997-029621	1	NW¼10 & SW¼10	1S	13E	347863
Eric #165	1997-029622	1	NE¼10 & SE¼10	1S	13E	347864
Eric #166	1997-029623	1	NE¼10 & SE¼10	1S	13E	347865
Eric #167	1997-029624	1	NE¼10 & SE¼10	1S	13E	347866
Eric #168	1198-000721	4	NE 1/4 10, SE 1/4 10, NW 1/4	1S	13E	347867
Eric #169	1997-029626	1	NE¼11 & SW¼11	1S	13E	347868
Eric #170	1997-029627	1	NW¼11 & SW¼11	1S	13E	347869
Eric #171	1997-029628	1	NW¼11 & SW¼11	1S	13E	347870
Eric #172	1997-029629	1	NW¼11 & SW¼11	1S	13E	347871
Eric #173	1997-029630	1	NW¼11 & SW¼11	1S	13E	347872
Eric #174	1997-029631	1	NW¼11 & SW¼11 & NE¼11 &	1S	13E	347873
Eric #175	1997-029632	1	NE¼11 & SE¼11	1S	13E	347874
Eric #176	1997-029633	1	NE¼11 & SE¼11	1S	13E	347875
Eric #177	1997-029634	1	NE¼11 & SE¼11	1S	13E	347876
Eric #178	1997-029635	1	NE¼11 & SE¼11 & NW¼12 &	1S	13E	347877
Eric #179	1997-029636	1	NE¼11	1S	13E	347878
Eric #180	1997-029637	1	NE¼11	1S	13E	347879
Eric #181	1997-029638	1	NW¼11 & NE¼11	1S	13E	347880
Eric #182	1997-029639	1	NW¼11	1S	13E	347881
Eric #183	1997-029640	1	NW¼11	1S	13E	347882
Eric #184	1997-029641	1	NW¼11	1S	13E	347883
Eric #185	1997-029642	1	NW¼11	1S	13E	347884
Eric #186	1997-029643	1	NE¼10 & NW¼11	1S	13E	347885
Eric #187	1997-029644	1	NE¼10	1S	13E	347886
Eric #188	1997-029645	1	NE¼10	1S	13E	347887
Eric #189	1997-029646	1	NE¼10	1S	13E	347888
Eric #190	1997-029647	1	NW¼10	1S	13E	347889
Eric #191	1997-029648	1	NW¼10	1S	13E	347890
Eric #192	1997-029649	1	Nw¼10	1S	13E	347891
Eric #193	1997-029650	1	NW¼10	1S	13E	347892
Eric #194	1997-029651	1	NW¼10	1S	13E	347893
Eric #195	1997-029652	1	NE¼9	1S	13E	347894
Eric #196	1997-029653	1	NE¼9	1S	13E	347895
Eric #197	1997-029654	1	NE¼9	1S	13E	347896
Eric #198	1997-029655	1	SE¼4 & NE¼9	1S	13E	347897
Eric #199	1997-029656	1	SE¼4 & NE¼9	1S	13E	347898
Eric #200	1997-029657	1	SE¼4 & NE¼9	1S	13E	347899
Eric #201	1997-029658	1	NW¼10 & SW¼3	1S	13E	347900
Eric #202	1997-029659	1	NW¼10 & SW¼3	1S	13E	347901
Eric #203	1997-029660	1	NW¼10 & SW¼3	1S	13E	347902

Exhibit A

Name of Claim	Book of Records	Page	G&SRB&M Section	Township	Range	AMC	
Eric #204	1997-029661	1	NW¼10 & SW¼3	1S	13E	347903	452
Eric #205	1997-029662	1	NW¼10,NE¼10,SW¼3,SE¼3	1S	13E	347904	453
Eric #206	1997-029663	1	SE¼8&NE¼10	1S	13E	347905	454
Eric #207	1997-029664	1	SE¼3 & NE¼10	1S	13E	347906	455
Eric #208	1997-029665	1	SE¼3&NE¼10	1S	13E	347907	456
Eric #209	1997-029666	1	SE¼3,SW¼2,NE¼10,NW¼11	1S	13E	347908	457
Eric #210	1997-029667	1	SW¼2&NW¼11	1S	13E	348024	458
Eric #211	1997-029668	1	SW¼2&NW¼11	1S	13E	348025	459
Eric #212	1997-029669	1	NW¼11&SW¼2	1S	13E	348026	460
Eric #213	1997-029670	1	SW¼2&NW¼11	1S	13E	348027	461
Eric #214	1998-721	5	SW¼2,SE¼2,NW¼11,NE¼11	1S	13E	348028	462
Eric #215	1997-029672	1	NE¼11 & SE¼2	1S	13E	348029	463
Eric #216	1997-029673	1	SE¼2 & NE¼11	1S	13E	348030	464
Eric #217	1997-029674	1	SE¼2	1S	13E	348031	465
Eric #218	1998-000721	6	SW¼2 & SE¼2	1S	13E	348032	466
Eric #219	1997-029676	1	SW¼2	1S	13E	348033	467
Eric #220	1997-029677	1	SW¼2	1S	13E	348034	468
Eric #221	1997-029678	1	SW¼2	1S	13E	348035	469
Eric #222	1997-029679	1	SW¼2	1S	13E	348036	470
Eric #223	1997-029680	1	SE¼3 & SW¼2	1S	13E	348037	471
Eric #224	1998-000721	7	NE¼10 & SE¼3	1S	13E	348038	472
Eric #225	1997-029682	1	SE¼3	1S	13E	348039	473
Eric #226	1997-029683	1	SE¼3	1S	13E	348040	474
Eric #227	1997-029684	1	SW¼3 & SE¼3	1S	13E	348041	475
Eric #228	1998-000721	8	NW¼10& SW¼3	1S	13E	348042	476
Eric #229	1998-000721	9	NW¼10&SW¼3	1S	13E	348043	477
Eric #230	1997-029687	1	SE¼3 & NE¼3	1S	13E	348044	478
Eric #231	1997-029688	1	SE¼3&NE¼3	1S	13E	348045	479
Eric #232	1997-029689	1	SE¼3,NE¼3,SW¼2,NW¼2	1S	13E	348046	480
Eric #233	1997-029690	1	SW¼2&NW¼2	1S	13E	348047	481
Eric #234	1997-029691	1	SW¼2&NW¼2	1S	13E	348048	482
Eric #235	1997-029692	1	SW¼2 & NW¼2	1S	13E	348049	483
Eric #236	1998-000721	10	NW 1/4 2, SW 1/4 2	1S	13E	348050	484
Eric #237	1997-029694	1	NE¼2 & SE¼2	1S	13E	348051	485
Eric #238	1997-029695	1	NE¼2	1S	13E	348052	486
Eric #239	1997-029696	1	NE¼2	1S	13E	348053	487
Eric #240	1997-029697	1	NW¼2	1S	13E	348054	488
Eric #241	1997-029698	1	SE¼4&NE¼9	1S	13E	348055	489
Eric #242	1997-029699	1	SE¼2	1S	13E	348056	490
Eric #243	1997-029700	1	NW¼28	1S	13E	348057	491
Eric #244	1997-029701	1	NW¼28 & NE¼28	1S	13E	348058	492
Eric #245	1997-029702	1	NE¼28	1S	13E	348059	493
Eric #246	1997-029703	1	NE¼28&NW¼27	1S	13E	348060	494
Eric #247	1997-029704	1	NW¼28	1S	13E	348061	495
Eric #248	1997-029705	1	NE¼2	1S	13E	348062	496
Eric #249	1997-029706	1	NE¼2	1S	13E	348063	497
Eric #250	1997-029707	1	NE¼20 & NW¼20	1S	13E	348064	498
Eric #251	1997-029708	1	NE¼20, NW¼20,SW¼20,SE¼20	1S	13E	348065	499
Eric #252	1997-029709	1	SW¼20 & NW¼20	1S	13E	348066	500
Eric #253	1997-029710	1	NW¼20	1S	13E	348067	501
Eric #254	1997-029711	1	N-W¼20	1S	13E	348068	502
Eric #255	1997-029712	1	NW¼20 & SW¼20	1S	13E	348069	503
Eric #256	1997-029713	1	NW¼20 & SW¼20	1S	13E	348070	504
Eric #257	1997-029714	1	NW¼20	1S	13E	348071	505
Eric #258	1997-029715	1	NW¼20	1S	13E	348072	506
Eric #259	1997-029716	1	NW¼20 & SW¼20	1S	13E	348073	507
Eric #260	1997-029717	1	NE¼19,SE¼19,NW¼20,SW¼20	1S	13E	348074	508

RECEIVED

Exhibit A

Name of Claim	Book of Records	Page	G&SRB&M Section	Township	Range	AMC	
Eric #261	1997-029718	1	NE $\frac{1}{4}$ 19 & NW $\frac{1}{4}$ 20	1S	13E	348075	509
Eric #262	1997-029719	1	NW $\frac{1}{4}$ 19&NE $\frac{1}{4}$ 19	1S	13E	348076	510
Eric #263	1997-029720	1	NE $\frac{1}{4}$ 19,SE $\frac{1}{4}$ 19,NW $\frac{1}{4}$ 19,SW $\frac{1}{4}$ 19	1S	13E	348077	511
Eric #264	1997-029721	1	SW $\frac{1}{4}$ 19 & SE $\frac{1}{4}$ 19	1S	13E	348078	512
Eric #265	1997-029722	1	SE $\frac{1}{4}$ 19 & SW $\frac{1}{4}$ 20	1S	13E	348079	513
Eric #266	1997-029723	1	SW $\frac{1}{4}$ 20	1S	13E	348080	514
Eric #267	1997-029724	1	SW $\frac{1}{4}$ 20	1S	13E	348081	515
Eric #268	1997-029725	1	SW $\frac{1}{4}$ 20	1S	13E	348082	516
Eric #269	1997-029726	1	SW $\frac{1}{4}$ 20	1S	13E	348083	517
Eric #270	1997-029727	1	SE $\frac{1}{4}$ 20 & SW $\frac{1}{4}$ 20	1S	13E	348084	518
Eric #271	1997-029728	1	SE $\frac{1}{4}$ 20,SW $\frac{1}{4}$ 20,NW $\frac{1}{4}$ 29,NE $\frac{1}{4}$ 29	1S	13E	348085	519
Eric #272	1997-029729	1	SW $\frac{1}{4}$ 20&NW $\frac{1}{4}$ 29	1S	13E	348086	520
Eric #273	1998-000721	11	SE $\frac{1}{4}$ 19&NE $\frac{1}{4}$ 30	1S	13E	348087	521
Eric #274	1997-029731	1	NE $\frac{1}{4}$ 20,NW $\frac{1}{4}$ 20,SW $\frac{1}{4}$ 17,SE $\frac{1}{4}$ 17	1S	13E	348088	522
Eric #275	1997-029732	1	NW $\frac{1}{4}$ 20 & SW $\frac{1}{4}$ 17	1S	13E	348089	523
Eric #276	1997-029733	1	NW $\frac{1}{4}$ 20 & SW $\frac{1}{4}$ 17	1S	13E	348090	524
Eric #277	1997-029734	1	NW $\frac{1}{4}$ 20 & SW $\frac{1}{4}$ 17	1S	13E	348091	525
Eric #278	1997-029735	1	NW $\frac{1}{4}$ 20 & SW $\frac{1}{4}$ 17	1S	13E	348092	526
Eric #280	1997-029736	1	SE $\frac{1}{4}$ 13 & NE $\frac{1}{4}$ 24	1S	13E	348093	527
Eric #281	1997-029737	1	SW $\frac{1}{4}$ 18&NW $\frac{1}{4}$ 19	1S	14E	348094	528
Eric #282	1997-029738	1	SW $\frac{1}{4}$ 18&NW $\frac{1}{4}$ 19	1S	14E	348095	529
Eric #283	1997-029739	1	SW $\frac{1}{4}$ 18&NW $\frac{1}{4}$ 19	1S	14E	348096	530
Eric #284	1997-029740	1	SW $\frac{1}{4}$ 18&NW $\frac{1}{4}$ 19	1S	14E	348097	531
Eric #285	1997-029741	1	SW $\frac{1}{4}$ 18,SE $\frac{1}{4}$ 15,NW $\frac{1}{4}$ 19,NE $\frac{1}{4}$ 19	1S	14E	348098	532
Eric #286	1997-029742	1	SE $\frac{1}{4}$ 18	1S	14E	348099	533
Eric #287	1997-029743	1	NE $\frac{1}{4}$ 24	1S	13E	348100	534
Eric #288	1997-029744	1	NE $\frac{1}{4}$ 24	1S	13E	348101	535
Eric #289	1997-029745	1	NE $\frac{1}{4}$ 24	1S	13E	348102	536
Eric #290	1997-029746	1	NE $\frac{1}{4}$ 24	1S	13E	348103	537
Eric #291	1997-029747	1	NE $\frac{1}{4}$ 24 & NW $\frac{1}{4}$ 24	1S	13E	348104	538
Eric #292	1997-029748	1	NW $\frac{1}{4}$ 24	1S	13E	348105	539
Eric #293	1997-029749	1	NW $\frac{1}{4}$ 24	1S	13E	348106	540
Eric #294	1997-029750	1	NW $\frac{1}{4}$ 24	1S	13E	348107	541
Eric #295	1997-029751	1	NW $\frac{1}{4}$ 24	1S	13E	348108	542
Eric #296	1997-029732	1	NE $\frac{1}{4}$ 19	1S	14E	348109	543
Eric #297	1997-029753	1	NE $\frac{1}{4}$ 19&S $\frac{1}{4}$ 19	1S	14E	348110	544
Eric #298	1997-029754	1	NE $\frac{1}{4}$ 19	1S	14E	348111	545
Eric #299	1997-029755	1	NE $\frac{1}{4}$ 19 & SE $\frac{1}{4}$ 19	1S	14E	348112	546
Eric #300	1997-029756	1	NE $\frac{1}{4}$ 19	1S	14E	348113	547
Eric #301	1997-029757	1	NE $\frac{1}{4}$ 19 & SE $\frac{1}{4}$ 19	1S	14E	348114	548
Eric #302	1997-029758	1	NW $\frac{1}{4}$ 19&NE $\frac{1}{4}$ 19	1S	14E	348115	549
Eric #303	1997-029759	1	NW $\frac{1}{4}$ 19 & NE $\frac{1}{4}$ 19 & SW $\frac{1}{4}$ 19 &	1S	14E	348116	550
Eric #304	1997-029760	1	NW $\frac{1}{4}$ 19	1S	14E	348117	551
Eric #305	1997-029761	1	NW $\frac{1}{4}$ 19&SW $\frac{1}{4}$ 19	1S	14E	348118	552
Eric #306	1997-029762	1	NW $\frac{1}{4}$ 19	1S	14E	348119	553
Eric #307	1997-029763	1	NW $\frac{1}{4}$ 19 & SW $\frac{1}{4}$ 19	1S	14E	348120	554
Eric #308	1997-029764	1	NW $\frac{1}{4}$ 19	1S	14E	348121	555
Eric #309	1997-029765	1	NW $\frac{1}{4}$ 19&SW $\frac{1}{4}$ 19	1S	14E	348122	556
Eric #310	1997-029766	1	NW $\frac{1}{4}$ 19	1S	14E	348123	557
Eric #311	1997-029767	1	SE $\frac{1}{4}$ 19	1S	14E	348124	558
Eric #312	1997-029768	1	SE $\frac{1}{4}$ 19	1S	14E	348125	559
Eric #313	1997-029769	1	SE $\frac{1}{4}$ 19	1S	14E	348126	560
Eric #314	1997-029770	1	SE $\frac{1}{4}$ 19 & SW $\frac{1}{4}$ 19	1S	14E	348127	561
Eric #315	1997-029771	1	SW $\frac{1}{4}$ 19	1S	14E	348128	562
Eric #316	1997-029772	1	NE $\frac{1}{4}$ 23 & NW $\frac{1}{4}$ 24	1S	13E	348129	563
Eric #317	1997-029773	1	NE $\frac{1}{4}$ 23 & SE $\frac{1}{4}$ 23 & NW $\frac{1}{4}$ 24 &	1S	13E	348130	564
Eric #318	1997-029774	1	SE $\frac{1}{4}$ 23&SW $\frac{1}{4}$ 24	1S	13E	348131	565

PHOENIX, ARIZONA

Exhibit A

Name of Claim	Book of Records	Page	G&SRB&M Section	Township	Range	AMC
Eric #319	1997-029775	1	NE $\frac{1}{4}$ 23 & SE $\frac{1}{4}$ 23 & NW $\frac{1}{4}$ 24 &	1S	13E	348132
Eric #320	1997-029776	1	SE $\frac{1}{4}$ 23 & SW $\frac{1}{4}$ 24	1S	13E	348133
Eric #321	1997-029777	1	NW $\frac{1}{4}$ 24 & SW $\frac{1}{4}$ 24	1S	13E	348134
Eric #322	1997-029778	1	SW $\frac{1}{4}$ 24	1S	13E	348135
Eric #323	1997-029779	1	NW $\frac{1}{4}$ 24&SW $\frac{1}{4}$ 24	1S	13E	348136
Eric #324	1997-029780	1	SW $\frac{1}{4}$ 24	1S	13E	348137
Eric #325	1997-029781	1	NW $\frac{1}{4}$ 24&SW $\frac{1}{4}$ 24	1S	13E	348138
Eric #326	1997-029782	1	SW $\frac{1}{4}$ 24	1S	13E	348139
Eric #327	1997-029783	1	NW $\frac{1}{4}$ 24 & NE $\frac{1}{4}$ 24 & SW $\frac{1}{4}$ 24 &	1S	13E	348140
Eric #328	1997-029784	1	SW $\frac{1}{4}$ 24&SE $\frac{1}{4}$ 24	1S	13E	348141
Eric #329	1997-029785	1	NE $\frac{1}{4}$ 26	1S	13E	348142
Eric #330	1997-029786	1	NE $\frac{1}{4}$ 26	1S	13E	348143
Eric #331	1997-029787	1	SE $\frac{1}{4}$ 23 & NE $\frac{1}{4}$ 26 & SW $\frac{1}{4}$ 24 &	1S	13E	348144
Eric #332	1997-029788	1	NE $\frac{1}{4}$ 26 & NW $\frac{1}{4}$ 25	1S	13E	348145
Eric #333	1997-029789	1	SW $\frac{1}{4}$ 24 & NW $\frac{1}{4}$ 25	1S	13E	348146
Eric #334	1997-029790	1	NE $\frac{1}{4}$ 26 & NW $\frac{1}{4}$ 25	1S	13E	348147
Eric #335	1997-029791	1	SW $\frac{1}{4}$ 24&NW $\frac{1}{4}$ 25	1S	13E	348148
Eric #336	1997-029792	1	NW $\frac{1}{4}$ 25	1S	13E	348149
Eric #337	1997-029793	1	SW $\frac{1}{4}$ 24&NW $\frac{1}{4}$ 25	1S	13E	348150
Eric #338	1997-029794	1	NW $\frac{1}{4}$ 25	1S	13E	348151
Eric #339	1997-029795	1	SW $\frac{1}{4}$ 24 & NW $\frac{1}{4}$ 25	1S	13E	348152
Eric #340	1997-029796	1	NW $\frac{1}{4}$ 25	1S	13E	348153
Eric #341	1997-029797	1	SW $\frac{1}{4}$ 24 & SE $\frac{1}{4}$ 24 & NW $\frac{1}{4}$ 25 &	1S	13E	348154
Eric #342	1997-029798	1	NW $\frac{1}{4}$ 25&NE $\frac{1}{4}$ 25	1S	13E	348155
Eric #343	1997-029799	1	SE $\frac{1}{4}$ 26	1S	13E	348156
Eric #344	1997-029800	1	NE $\frac{1}{4}$ 26 & SE $\frac{1}{4}$ 26	1S	13E	348157
Eric #345	1997-029801	1	SE $\frac{1}{4}$ 26	1S	13E	348158
Eric #346	1997-029802	1	NE $\frac{1}{4}$ 26 & SE $\frac{1}{4}$ 26	1S	13E	348159
Eric #347	1997-029803	1	SE $\frac{1}{4}$ 26 & SW $\frac{1}{4}$ 25	1S	13E	348160
Eric #348	1997-029804	1	NE $\frac{1}{4}$ 26 & SE $\frac{1}{4}$ 26 & NW $\frac{1}{4}$ 25 &	1S	13E	348161
Eric #349	1997-029805	1	NW $\frac{1}{4}$ 25&SW $\frac{1}{4}$ 25	1S	13E	348162
Eric #350	1997-029806	1	NE $\frac{1}{4}$ 35	1S	13E	348163
Eric #351	1997-029807	1	NE $\frac{1}{4}$ 35	1S	13E	348164
Eric #352	1997-029808	1	NE $\frac{1}{4}$ 35 & SE $\frac{1}{4}$ 35	1S	13E	348165
Eric #353	1997-029809	1	NE $\frac{1}{4}$ 35 & SE $\frac{1}{4}$ 35	1S	13E	348166
Eric #354	1997-029810	1	SE $\frac{1}{4}$ 35	1S	13E	348167
Eric #355	1997-029811	1	NE $\frac{1}{4}$ 35 & SE $\frac{1}{4}$ 35	1S	13E	348168
Eric #356	1997-029812	1	NE $\frac{1}{4}$ 35&SE $\frac{1}{4}$ 35&SW $\frac{1}{4}$ 35&SE $\frac{1}{4}$ 35	1S	13E	348169
Eric #357	1997-029813	1	NW $\frac{1}{4}$ 35 & SW $\frac{1}{4}$ 35	1S	13E	348170
Eric #358	1997-029814	1	SW $\frac{1}{4}$ 35&NW $\frac{1}{4}$ 35	1S	13E	348171
Eric #359	1997-029815	1	NW $\frac{1}{4}$ 35 & SW $\frac{1}{4}$ 35	1S	13E	348172
Eric #360	1997-029816	1	NW $\frac{1}{4}$ 35 & SW $\frac{1}{4}$ 35	1S	13E	348173
Eric #361	1997-029817	1	SW $\frac{1}{4}$ 35	1S	13E	348174
Eric #362	1997-029818	1	SW $\frac{1}{4}$ 35	1S	13E	348175
Eric #363	1997-029819	1	SW $\frac{1}{4}$ 35	1S	13E	348176
Kay 1	1732	129-130	SW 1/4 SE 1/4 Section 21	1S	13E	312984
Kay 2	1732	131-132	SW 1/4 SE 1/4 Section 21	1S	13E	312985
Kay 3	1732	133-134	SW 1/4 SE 1/4 Section 21	1S	13E	312986
Kay 5	1732	137-138	NE 1/4 Section 34	1S	13E	312988
Kay 6	1732	139-140	NW 1/4 Section 22	1S	13E	312989
Kay 7	1732	141-142	NE 1/4 Section 34	1S	13E	312990
Kay 8	1732	143-144	NW 1/4 Section 22	1S	13E	312991
Kay 9	1732	145-146	NE 1/4 Section 34	1S	13E	312992
Kay 10	1762	147-148	NW 1/4 Section 22	1S	13E	312993
Kay 11	1732	149-150	NE 1/4 SE 1/4 Section 21	1S	13E	312994
Kay 12	1732	151-152	NW 1/4 SW 1/4 Section 22	1S	13E	312995
Kay 13	1732	153-154	SE 1/4 Section 34	1S	13E	312996

566
567
568
569
570
571
572
573
574
575
576
577
578
579
580
581
582
583
584
585
586
587
588
589
590
591
592
593
594
595
596
597
598
599
600
601
602
603
604
605
606
607
608
609
610
611
612
613
614
615
616
617
618
619
620
621
622

RECEIVED
 PUBLIC WORKS
 DIVISION
 35

Exhibit A

Name of Claim	Book of Records	Page	G&SRB&M Section	Township	Range	AMC
Kay 14	1732	155-156	SW 1/4 Section 22			
Kay 18	1732	163-164	NE1/4 NW 1/4 Section22	1S	13E	312997
Kay 19E	1732	165-166	NE 1/4 Section 22	1S	13E	313001
Kay 19W	1732	167-168	NE 1/4 Section 22	1S	13E	313002
Kay 20E	1732	169-170	NE 1/4 NW 1/4 Section22	1S	13E	313003
Kay 20W	1732	171-172	NE 1/4 NW 1/4 Section22	1S	13E	313004
Kay 21E	1732	173-174	NE 1/4 NW 1/4 Section22	1S	13E	313005
Kay 21W	1732	175-176	NE 1/4 NW 1/4 Section22	1S	13E	313006
Kay 22	1732	177-178	NE 1/4 NW 1/4 Section22	1S	13E	313007
Kay 81	1732	179-180	NE 1/4 NW 1/4 Section21	1S	13E	313008
Kay 82	1732	181-182	NW 1/4 Section 21	1S	13E	313009
Kay 83	1732	183-184	NE 1/4 NW 1/4 Section 21	1S	13E	313010
Kay 84	1732	185-186	NW 1/4 Section 21	1S	13E	313011
Kay 85	1732	187-188	NE 1/4 NW 1/4 Section 21	1S	13E	313012
Kay 86	1732	189-190	NW 1/4 Section 21	1S	13E	313013
Kay 87	1732	191-192	NE 1/4 NW1/4 SW 1/4 SE 1/4 Sect	1S	13E	313014
Kay 88	1732	193-194	NW 1/4 SW 1/4 Section 21	1S	13E	313015
Kay 129	1732	195-196	NE 1/4 Section 20	1S	13E	313016
Kay 130	1732	197-198	NE 1/4 Section 20	1S	13E	313017
Kay 131	1732	199-200	NE 1/4 Section 20	1S	13E	313018
Kay 132	1732	201-202	NE 1/4 Section 20	1S	13E	313019
Kay 133	1732	203-204	NE 1/4 Section 20	1S	13E	313020
Kay 134	1732	205-206	NE 1/4 Section 20	1S	13E	313021
Kay 135	1732	207-208	NE 1/4 SE 1/4 Section 20	1S	13E	313022
Kay 136	1732	209-210	NE 1/4 SE 1/4 Section 20	1S	13E	313023
Kay 137	1732	211-212	SE 1/4 Section 20	1S	13E	313024
Kay 138	1732	213-214	SE 1/4 Section 20	1S	13E	313025
Kay 141	1732	215-216	SE 1/4 Section 20	1S	13E	313026
Kay 142	1732	217-218	SE 1/4 Section 20	1S	13E	313027
Kay 143	1732	219-220	SE 1/4 Section 20	1S	13E	313028
Kay 145	1732	221-222	SE 1/4 Section 20	1S	13E	313029
Kay 146	1732	223-224	SE 1/4 Section 20	1S	13E	313030
Kay 147	1732	225-226	SE 1/4 Section 20	1S	13E	313031
Kay 148	1732	227-228	SE 1/4 Section 20	1S	13E	313032
Kay 149	1732	229-230	SE 1/4 Section 20	1S	13E	313033
Kay 150	1732	231-232	SE 1/4 Section 20	1S	13E	313034
Kay 152	604	874	NW 1/4 Section 28	1S	13E	313035
LD No. 1	711	870	NE 1/4 Section 23	1S	13E	47117
LD No. 2	693	556	NE 1/4 SE 1/4 Section 23	1S	13E	47272
LD No. 3	688	870	SE 1/4 Section 23	1S	13E	47273
LD No. 4	693	558	NE 1/4 Section 26	1S	13E	47274
LD No. 5	693	559	NE 1/4 SE 1/4 Section 26	1S	13E	47275
LD No. 6	693	560	SE 1/4 Section 26	1S	13E	47276
LD No. 7	693	561	NE 1/4 Section 35	1S	13E	47277
LD No. 8	693	562	NE 1/4 Section 35	1S	13E	47278
LD No. 9	716	365	NE 1/4 Section 23	1S	13E	47279
Margaret 69	559	854	NE 1/4 NW1/4 Section 22	1S	13E	47280
Margaret 69 East	568	276	NE 1/4 NW1/4 Section 22	1S	13E	45754
Margaret 133	559	860	SW 1/4 section 14	1S	13E	45755
Margaret 135	559	862	SW 1/4 section 14	1S	13E	45820
Margaret 137	559	864	NW 1/4 Section 23	1S	13E	45821
Margaret 138	574	588	NE 1/4 Section 22	1S	13E	45822
Margaret 139	559	866	NW 1/4 Section 23	1S	13E	45823
Margaret 140	574	589	NE 1/4 Section 22	1S	13E	45824
Margaret 153	564	531	SW SE 1/4 Ssection 14	1S	13E	45825
Margaret 154	564	532	SW SE 1/4 Ssection 14	1S	13E	45826
Margaret 155	564	533	NE 1/4 NW 1/4 Section 23	1S	13E	45827

Exhibit A

Name of Claim	Book of Records	Page	G&SRB&M Section	Township	Range	AMC	
Margaret 156	564	534	NE 1/4 NW 1/4 Section 23	1S	13E	45845	680
Margaret 157	559	874	NE 1/4 NW1/4 Section 22	1S	13E	45846	681
Margaret 159	559	876	NE 1/4 NW1/4 Section 22	1S	13E	45849	682
Margaret 161	559	878	NE 1/4 NW1/4 Section 22	1S	13E	45852	683
Margaret 162	559	879	NW 1/4 Section 22	1S	13E	45853	684
Margaret 162 West	568	282	NW 1/4 Section 22	1S	13E	45854	685
Margaret 163	559	880	SW 1/4 SE 1/4 Section 22	1S	13E	45855	686
Margaret 164 West	568	283	SW 1/4 Section 22	1S	13E	45857	687
Margaret 164	583	785	SW 1/4 Section 22	1S	13E	45856	688
Margaret 165	559	882	SW 1/4 SE 1/4 Section 22	1S	13E	45858	689
Margaret 166	559	883	SW 1/4 Section 22	1S	13E	45859	690
Margaret 166 West	568	284	NW 1/4 Section 22	1S	13E	45860	691
Margaret 217	559	884	NW 1/4 Section 23	1S	13E	45901	692
Margaret 218	559	885	NE 1/4 Section 22	1S	13E	45902	693
Margaret 219	559	886	NW 1/4 Section 23	1S	13E	45903	694
Margaret 220	559	887	NE 1/4 Section 22	1S	13E	45904	695
Margaret 221	559	888	NW 1/4 Section 23	1S	13E	45905	696
Margaret 222	559	889	NE 1/4 Section 22	1S	13E	45906	697
Margaret 223	559	890	SW 1/4 SE 1/4 Section 22	1S	13E	45907	698
Margaret 224	559	891	SE 1/4 Section 22	1S	13E	45908	699
Margaret 225	583	784	SW 1/4 Section 23	1S	13E	45909	700
Margaret 226	574	603	SE 1/4 Section 22	1S	13E	45910	701
Margaret 227	564	535	NE 1/4 NW 1/4 Section 23	1S	13E	45911	702
Margaret 228	564	536	NE 1/4 NW 1/4 Section 23	1S	13E	45912	703
Margaret 229	564	537	NE 1/4 NW 1/4 Section 23	1S	13E	45913	704
Margaret 230	564	538	SW 1/4 SE 1/4 Section 23	1S	13E	45914	705
Margaret 231	564	539	SW 1/4 SE 1/4 Section 23	1S	13E	45915	706
Margaret 233	559	894	SW 1/4 SE 1/4 Section 22	1S	13E	45916	707
Margaret 234	559	895	SW 1/4 Section 22	1S	13E	45917	708
Margaret 234 West	568	287	SW 1/4 Section 22	1S	13E	45918	709
Margaret 235	560	729	SW 1/4 SE 1/4 Section 22	1S	13E	45919	710
Margaret 236	574	604	SW 1/4 Section 22	1S	13E	45920	711
Margaret 237	560	731	SW 1/4 SE 1/4 Section 22	1S	13E	45921	712
Margaret 238	560	732	SW 1/4 Section 22	1S	13E	45922	713
Margaret 239	560	733	NE 1/4 NW 1/4 Section 27	1S	13E	45923	714
Margaret 240	560	734	NW 1/4 Section 27	1S	13E	45924	715
Margaret 241	560	735	NE 1/4 NW 1/4 Section 27	1S	13E	45925	716
Margaret 242	574	605	NW 1/4 Section 27	1S	13E	45926	717
Margaret 243	560	737	NE 1/4 NW 1/4 Section 27	1S	13E	45927	718
Margaret 244	574	606	NW 1/4 Section 27	1S	13E	45928	719
Margaret 245	560	739	NE 1/4 NW 1/4 Section 27	1S	13E	45929	720
Margaret 246	560	740	NW 1/4 Section 27	1S	13E	45930	721
Margaret 247	559	896	SW 1/4 Section 23	1S	13E	45931	722
Margaret 248	574	607	SE 1/4 Section 22	1S	13E	45932	723
Margaret 249	561	578	SW 1/4 Section 23	1S	13E	45933	724
Margaret 250	561	579	SE 1/4 Section 22	1S	13E	45934	725
Margaret 251	561	580	SW 1/4 Section 23	1S	13E	45935	726
Margaret 252	561	581	SE 1/4 Section 22	1S	13E	45936	727
Margaret 253	561	582	NW 1/4 Section 26	1S	13E	45937	728
Margaret 254	561	583	NE 1/4 Section 27	1S	13E	45938	729
Margaret 255	561	584	NW 1/4 Section 26	1S	13E	45939	730
Margaret 256	561	585	NE 1/4 Section 27	1S	13E	45940	731
Margaret 257	561	586	NW 1/4 Section 26	1S	13E	45941	732
Margaret 258	561	587	NE 1/4 Section 27	1S	13E	45942	733
Margaret 259	561	588	NW 1/4 Section 26	1S	13E	45943	734
Margaret 260	561	589	NE 1/4 Section 27	1S	13E	45944	735
Margaret 261	560	741	SW 1/4 SE 1/4 Section 27	1S	13E	45945	736

Exhibit A

Name of Claim	Book of Records	Page	G&SRB&M Section	Township	Range	AMC	
Margaret 262	560	742	SW 1/4 Section 27				
Margaret 263	560	743	SW 1/4 SE 1/4 Section 27	1S	13E	45946	737
Margaret 264	560	744	SW 1/4 Section 27	1S	13E	45947	738
Margaret 265	561	590	SW 1/4 Section 26	1S	13E	45948	739
Margaret 266	561	591	SE 1/4 Section 27	1S	13E	45949	740
Margaret 267	561	592	SW 1/4 Section 26	1S	13E	45950	741
Margaret 268	561	593	SE 1/4 Section 27	1S	13E	45951	742
Margaret 269	560	745	SW 1/4 SE 1/4 Section 27	1S	13E	45952	743
Margaret 270	560	746	SW 1/4 Section 27	1S	13E	45953	744
Margaret 271	560	747	SW 1/4 SE 1/4 Section 27	1S	13E	45954	745
Margaret 272	560	748	SW 1/4 Section 27	1S	13E	45955	746
Margaret 273	561	594	SW 1/4 Section 26	1S	13E	45956	747
Margaret 274	561	595	SE 1/4 Section 27	1S	13E	45957	748
Margaret 275	561	596	SW 1/4 Section 26	1S	13E	45958	749
Margaret 276	561	596	SE 1/4 Section 27	1S	13E	45959	750
Margaret 277	561	596	SW 1/4 SE 1/4 Section 26	1S	13E	45960	751
Margaret 278	561	597	SW 1/4 SE 1/4 Section 26	1S	13E	45961	752
Margaret 279	561	598	SW 1/4 SE 1/4 Section 26	1S	13E	45962	753
Margaret 280	561	599	SW 1/4 SE 1/4 Section 26	1S	13E	45963	754
Margaret 281	561	600	NE 1/4 NW 1/4 Section 26	1S	13E	45964	755
Margaret 282	561	603	NE 1/4 NW 1/4 Section 26	1S	13E	45965	756
Margaret 283	567	542	NE 1/4 NW 1/4 Section 26	1S	13E	45966	757
Margaret 284	567	543	NE 1/4 NW 1/4 Section 26	1S	13E	45967	758
Margaret 285	567	544	NW 1/4 SW 1/4 Section 23	1S	13E	45968	759
Margaret 286	567	545	SW 1/4 SE 1/4 Section 23	1S	13E	45969	760
Margaret 287	564	540	SW 1/4 SE 1/4 Section 23	1S	13E	45970	761
Margaret 305	565	739	NE 1/4 NW 1/4 Section 35	1S	13E	45971	762
Margaret 306	565	740	NW 1/4 Section 35	1S	13E	45985	763
Margaret 307	565	741	NE 1/4 NW 1/4 Section 35	1S	13E	45986	764
Margaret 308	565	742	NW 1/4 Section 35	1S	13E	45987	765
Margaret 309	565	743	NE 1/4 NW 1/4 Section 35	1S	13E	45988	766
Margaret 310	565	744	NW 1/4 Section 35	1S	13E	45989	767
Margaret 311	565	745	NE 1/4 NW 1/4 Section 35	1S	13E	45990	768
Margaret 312	565	746	NW 1/4 Section 35	1S	13E	45991	769
Margaret 313	565	747	SE 1/4 Section 27	1S	13E	45992	770
Margaret 314	565	748	SW 1/4 SE 1/4 Section 27	1S	13E	45993	771
Margaret 315	565	749	NE 1/4 Section 34	1S	13E	45994	772
Margaret 316	565	750	NE 1/4 NW 1/4 Section 34	1S	13E	45995	773
Margaret 317	565	751	NE 1/4 Section 34	1S	13E	45996	774
Margaret 318	565	752	NE 1/4 NW 1/4 Section 34	1S	13E	45997	775
Margaret 319	565	753	NE 1/4 Section 34	1S	13E	45998	776
Margaret 320	565	754	NE 1/4 NW 1/4 Section 34	1S	13E	45999	777
Margaret 321	567	546	SW 1/4 Section 27	1S	13E	46000	778
Margaret 322	567	547	NW 1/4 Section 34	1S	13E	46001	779
Margaret 323	567	548	NW 1/4 Section 34	1S	13E	46002	780
Margaret 324	567	549	NW 1/4 Section 34	1S	13E	46003	781
Margaret 325	565	755	SW 1/4 Section 22	1S	13E	46004	782
Margaret 327	565	757	SW 1/4 Section 22	1S	13E	46005	783
Margaret 328	565	758	SE 1/4 Section 34	1S	13E	46007	784
Margaret 331	614	329	SW 1/4 Section 22	1S	13E	46008	785
Margaret 332	583	778	NE 1/4 Section 28	1S	13E	46011	786
Margaret 333	572	916	NW 1/4 Section 27	1S	13E	46012	787
Margaret 334	572	917	NE 1/4 Section 28	1S	13E	46013	788
Margaret 335	583	787	NE 1/4 Section 28	1S	13E	46014	789
Margaret 336	572	919	NE 1/4 NW 1/4 Section 28	1S	13E	46015	790
Rook No. 1	1771	262	NE 1/4 Section 23	1S	13E	46016	791
Rook No. 2	1771	263	NE 1/4 SE 1/4 Section 23	1S	13E	310548	792
						310549	793

PHOENIX, ARIZONA
 JUL 16 P 12 36
 1978

Exhibit A

Name of Claim	Book of Records	Page	G&SRB&M Section	Township	Range	AMC	
Rook No. 3	1771	264	SE 1/4 Section 23	1S	13E	316550	794
Rook No. 4	1771	265	SE 1/4 Section 23	1S	13E	316551	795
Rook No. 5	1771	266	SE 1/4 Section 23	1S	13E	316552	796
Rook No. 6	1771	267	SE 1/4 Section 23	1S	13E	316553	797
Rook No. 7	1771	268	NE 1/4 Section 26	1S	13E	316554	798
Resolution No. 1	Dkt 1712	231	SW 1/4 NW 1/4 NW 1/4 SW 1/4 34	1S	13E	355456	799
Resolution No. 2	Dkt 1712	232	SW 1/4 NW 1/4 NW 1/4 SW 1/4 34	1S	13E	355457	800
Resolution No. 3	Dkt 1712	233	SE 1/4 NW 1/4 NE 1/4 SW 1/4 34	1S	13E	355458	801
Resolution No. 4	Dkt 1712	234	NE 1/4 SW 1/4 SE 1/4 NW 1/4 34	1S	13E	355459	802
Resolution No. 5	Dkt 1712	235	SW 1/4 NW 1/4 NE 1/4 SW 1/4 34	1S	13E	355460	803
Resolution No. 6	Dkt 1712	236	SW 1/4 NE 1/4 NW 1/4 SE 1/4 34	1S	13E	355461	804
Resolution No. 7	Dkt 1712	237	SW 1/4 NE 1/4 NW 1/4 SE 1/4 34	1S	13E	355462	805
Resolution No. 8	Dkt 1712	238	NE 1/4 SE 1/4 SE 1/4 NE 1/4 34	1S	13E	355463	806
Resolution No. 9	Dkt 1712	239	NE 1/4 SE 1/4 SE 1/4 NE 1/4 34	1S	13E	355464	807
Resolution No. 10	Dkt 1712	240	NE 1/4 SE 1/4 SE 1/4 SE 1/4 34	1S	13E	355465	808
Resolution No. 11	Dkt 1712	241	NE 1/4 SE 1/4 SE 1/4 SE 1/4 34	1S	13E	355466	809
Resolution No. 12	Dkt 1712	242	NW 1/4 SE 1/4 SW 1/4 SE 1/4 34	1S	13E	355467	810
Resolution No. 13	Dkt 1712	243	NW 1/4 SE 1/4 SW 1/4 SE 1/4 34	1S	13E	355468	811
Resolution No. 14	Dkt 1712	244	SE 1/4 SW 1/4 NE 1/4 SW 1/4 34	1S	13E	355469	812
Resolution No. 15	Dkt 1712	245	NE 1/4 SW 1/4 SE 1/4 SW 1/4 34	1S	13E	355470	813
Resolution No. 16	Dkt 1712	246	NE 1/4 SW 1/4 SE 1/4 SW 1/4 34	1S	13E	355471	814
Resolution No. 17	Dkt 1712	247	NE 1/4 SW 1/4 SW 1/4 SW 1/4 34	1S	13E	355472	815
Resolution No. 18	Dkt 1712	248	NE 1/4 SW 1/4 SW 1/4 SW 1/4 34	1S	13E	355473	816
Resolution No. 19	Dkt 1715	533	S 1/2 SE 1/4 SE 1/4 34	1S	13E	355474	817
Resolution No. 20	Dkt 1715	534	S 1/2 SW 1/4 SE 1/4 34	1S	13E	355475	818
Resolution No. 21	Dkt 1715	535	S 1/2 SE 1/4 SW 1/4 34	1S	13E	355476	819
Resolution No. 22	Dkt 1715	536	S 1/2 SW 1/4 SW 1/4 34	1S	13E	355477	820
East No. 9A	2001	886	SW 1/4 29, SE 1/4 29	1S	13E	355529	821
Sun #62A	2001	899	SW 1/4 28	1S	13E	355534	822
Sun #63A	2001	901	SW 1/4 28	1S	13E	355535	823
Sun #64A	2001	903	SW & SE 1/4 28	1S	13E	355536	824
Dan 1	2002	868	SE 1/4 3	2S	12E	356180	825
Dan 2	2002	869	SE 1/4 2	2S	12E	356181	826
Dan 3	2002	870	SW 1/4 11	2S	12E	356182	827
Dan 4	2002	871	SE 1/4 NE 1/4 11	2S	12E	356183	828
Dan 5	2002	872	NW 1/4 SW 1/4 12, NE 1/4 SW 1/4 11	2S	12E	356184	829
Dan 6	2002	873	SE 1/4 SW 1/4 36	1S	12E	356185	830
Dan 7	2002	874	SE 1/4 SW 1/4 36	1S	12E	356186	831
Dan 8	2002	875	SW 1/4 SE 1/4 1, NE 1/4 12	2S	12E	356187	832
Dan 9	2002	876	SE 1/4 SW 1/4 1, NE 1/4 12	2S	12E	356188	833
Dan 10	2002	877	SE 1/4 1	2S	12E	356189	834
Dan 11	2002	878	NE 1/4 12	2S	12E	356190	835
Dan 12	2002	879	NE 1/4 12	2S	12E	356191	836
Dan 13	2002	880	SE 1/4 1, NE 1/4 12	2S	12E	356192	837
Dan 14	2002	881	NE 1/4 SE 1/4 12	2S	12E	356193	838
Dan 15	2002	882	NE 1/4 SE 1/4 12	2S	12E	356194	839
Dan 16	2002	883	NE 1/4 12	2S	12E	356195	840
Dan 17	2002	884	SW 1/4 1	2S	12E	356196	841
Dan 18	2002	885	SW 1/4 SE 1/4 1	2S	12E	356197	842
Dan 19	2002	886	NW 1/4 11	2S	12E	356198	843
Dan 20	2002	887	SW 1/4 11	2S	12E	356199	844
Dan 21	2002	888	NW 1/4 SW 1/4 11	2S	12E	356200	845
Dan 22	2002	889	NW 1/4 SW 1/4 11	2S	12E	356201	846
Dan 23	2002	890	NW 1/4 SW 1/4 11	2S	12E	356202	847
Dan 24	2002	891	NW 1/4 NE 1/4 2	2S	12E	356203	848
Legal Tender 1	2003	12154	North West 1/4 Section 1	2S	12E	356884	849
Legal Tender 2	2003	12155	North West 1/4 Section 1	2S	12E	356885	850

PHOENIX, ARIZONA

Exhibit A

Name of Claim	Book of Records	Page	G&SRB&M Section	Township	Range	AMC	
Legal Tender 3	2003	12156	South West 1/4 Section 1	2S	12E	356886	851
Legal Tender 4	2003	12157	South West 1/4 Section 1	2S	12E	356887	852
Legal Tender 5	2003	12158	North West 1/4 Section 1	2S	12E	356888	853
Legal Tender 6	2003	12159	North West 1/4 Section 1	2S	12E	356889	854
Legal Tender 7	2003	12160	North West 1/4 Section 1	2S	12E	356890	855
Legal Tender 8	2003	12161	South East 1/4 Section 1	2S	12E	356891	856
Legal Tender 9	2003	12162	South East 1/4 Section 1	2S	12E	356892	857
Legal Tender 10	2003	12163	North East 1/4 Section 1	2S	12E	356893	858
Legal Tender 11	2003	12164	North East 1/4 Section 1	2S	12E	356894	859
Legal Tender 12	2003	12165	South West 1/4 Section 6	2S	13E	356895	860
Legal Tender 13	2003	12166	South West 1/4 Section 6	2S	13E	356896	861
Legal Tender 14	2003	12167	South West 1/4 Section 6	2S	13E	356897	862
Legal Tender 15	2003	12168	South East 1/4 Section 6	2S	13E	356898	863
Legal Tender 16	2003	12169	North West 1/4 Section 6	2S	13E	356899	864
Legal Tender 17	2003	12170	North West 1/4 Section 6	2S	13E	356900	865
Legal Tender 18	2003	12171	South West 1/4 Section 32	1S	13E	356901	866
Legal Tender 19	2003	12172	South East 1/4 Section 32	1S	13E	356902	867
Legal Tender 20	2003	12173	South East 1/4 Section 33	1S	13E	356903	868
Legal Tender 21	2003	12174	South East 1/4 Section 32	1S	13E	356904	869
Legal Tender 22	2003	12175	North West 1/4 Section 32	1S	13E	356905	870
Galaxy No. 1	2002	69016	SW1/41	2S	12E	359393	871
Gladiator No. 1	2004	2354	NW1/432	1S	13E	359394	872
Gladiator No. 2	2004	2355	NW1/4NE1/432	1S	13E	359395	873
Gladiator No. 3	2004	2356	NE1/432	1S	13E	359396	874
Gladiator No. 4	2004	2357	SW1/429,NW1/432	1S	13E	359397	875
Gladiator No. 5	2004	2358	SW1/4SE1/429,NW1/4NE1/432	1S	13E	359398	876
Gladiator No. 6	2004	2359	SE1/429,NE1/432	1S	13E	359400	877
Gladiator No. 7	2004	2360	NE1/4,SE1/4,NW1/4&SW1/429	1S	13E	359401	878
Gladiator No. 8	2004	2361	NE1/4SE1/429	1S	13E	359402	879
Gladiator No. 9	2004	2362	NW1/4SW1/428,NE1/4SE1/429	1S	13E	359403	880
Olga 1	2004	86442	NW 1/4 Section 28	1S	13E	362903	881
Olga 2	2004	86443	NE 1/4 Section 29	1S	13E	362904	882
Olga 3	2004	86444	NE 1/4 Section 29	1S	13E	362905	883
Olga 4	2004	86445	SW 1/4 Section 27	1S	13E	362906	884
Olga 5	2004	86446	SW 1/4 Section 27	1S	13E	362907	885
Olga 6	2004	86447	NW 1/4 Section 34	1S	13E	362908	886
Olga 11	2005	55415	NW 1/4 Section 34	1S	13E	365450	887
Olga 12	2005	55416	NE 1/4 Section 34	1S	13E	365451	888
Olga 13	2005	55417	NE 1/4 Section 34	1S	13E	365452	889
Olga 14	2005	55418	SE 1/4 Section 34	1S	13E	365453	890
Kay 15A	2003	4012	SE 1/4 Section 20	1S	13E	357097	891
Kay 140A	2003	4013	NE 1/4 Section 29	1S	13E	357098	892
Kay 151	1753	767-768	NE 1/4 Section 24	1S	13E	402476	893
Hutton #1	2010	101285	NE 1/4 Section 24	1S	13E	402477	894
Hutton #2	2010	101286	NE 1/4 Section 24	1S	13E	402478	895
Hutton #3	2010	101287	NE 1/4 Section 24	1S	13E	402479	896
Hutton #4	2010	101288	NE 1/4 Section 24	1S	13E	402480	897
Hutton #5	2010	101289	SE 1/4 Section 24	1S	13E	402481	898
Hutton #6	2010	101290	SE 1/4 Section 24	1S	13E	402482	899
Hutton #7	2010	101291	SW 1/4 Section 19	1S	13E	402483	900
Hutton #8	2010	101292	SW 1/4 Section 19	1S	13E	402484	901
Hutton #9	2010	101293	SE 1/4 Section 24	1S	13E	402485	902
Hutton #10	2010	101294	SE 1/4 Section 24	1S	13E	402486	903
Hutton #11	2010	101295	SE 1/4 Section 24	1S	13E	402487	904
Hutton #12	2010	101296	SE 1/4 Section 24	1S	13E	402488	905
Hutton #13	2010	101297	SE 1/4 Section 24	1S	13E	402489	906
				1S	13E	402490	907

RELQ
3-11-11

881
882
883
884
885
886
887
888
889
890
891
892
893
894
895
896
897
898
899
900
901
902
903
904
905
906
907

RELQ
3-11-11

RECEIVED
OFFICE
DATE
FILED

Exhibit A

Name of Claim	Book of Records	Page	G&SRB&M Section	Township	Range	AMC	
Hutton #14	2010	101298	SW 1/4 Section 19	1S	14E	402489	908
Hutton #15	2010	101299	SW 1/4 Section 19	1S	14E	402490	909
Hutton #16	2010	101300	SE 1/4 Section 24	1S	13E	402491	910
Hutton #17	2010	101301	SE 1/4 Section 24	1S	13E	402492	911
Hutton #18	2010	101302	NE 1/4 Section 25	1S	13E	402493	912
Hutton #19	2010	101303	SE 1/4 Section 24	1S	13E	402494	913
Hutton #20	2010	101304	NE 1/4 Section 25	1S	13E	402495	914
Hutton #21	2010	101305	NE 1/4 Section 25	1S	13E	402496	915
Hutton #22	2010	101306	NE 1/4 Section 25	1S	13E	402497	916
Mud Springs #1	2010	101307	SE 1/4 Section 30	1S	14E	402498	917
Mud Springs #2	2010	101308	SW 1/4 Section 30	1S	14E	402499	918
Mud Springs #3	2010	101309	SW 1/4 Section 30	1S	14E	402500	919
Mud Springs #4	2010	101310	SW 1/4 Section 30	1S	14E	402501	920
Mud Springs #5	2010	101311	SW 1/4 Section 30	1S	14E	402502	921
Mud Springs #6	2010	101312	SE 1/4 Section 30	1S	14E	402503	922
Mud Springs #7	2010	101313	SE 1/4 Section 30	1S	14E	402504	923
Mud Springs #8	2010	101314	SW 1/4 Section 30	1S	14E	402505	924
Mud Springs #9	2010	101315	SW 1/4 Section 30	1S	14E	402506	925
Mud Springs #10	2010	101316	NW 1/4 Section 31	1S	14E	402507	926
Mud Springs #11	2010	101317	NW 1/4 Section 31	1S	14E	402508	927
Mud Springs #12	2010	101318	NE 1/4 Section 31	1S	14E	402509	928
Mud Springs #13	2010	101319	NE 1/4 Section 31	1S	14E	402510	929
Mud Springs #14	2010	101320	NE 1/4 Section 31	1S	14E	402511	930
Mud Springs #15	2010	101321	NW 1/4 Section 31	1S	14E	402512	931
Mud Springs #16	2010	101322	NW 1/4 Section 31	1S	14E	402513	932
Mud Springs #17	2010	101323	NW 1/4 Section 31	1S	14E	402514	933
Mud Springs #18	2010	101324	NW 1/4 Section 31	1S	14E	402515	934
Mud Springs #19	2010	101325	NE 1/4 Section 31	1S	14E	402516	935
Mud Springs #20	2010	101326	NE 1/4 Section 31	1S	14E	402517	936
Mud Springs #21	2010	101327	NE 1/4 Section 31	1S	14E	402518	937
Mud Springs #22	2010	101328	NE 1/4 Section 31	1S	14E	402519	938
Mud Springs #23	2010	101329	NW 1/4 Section 31	1S	14E	402520	939
Mud Springs #24	2010	101330	NW 1/4 Section 31	1S	14E	402521	940
Mud Springs #25	2010	101331	NW Section 31	1S	14E	402522	941
Mud Springs #26	2010	101332	NW 1/4 Section 31	1S	14E	402523	942
Mud Springs #27	2010	101333	NE 1/4 Section 31	1S	14E	402524	943
Mud Springs #28	2010	101334	NE 1/4 Section 31	1S	14E	402525	944
Mud Springs #29	2010	101335	SE 1/4 Section 31	1S	14E	402526	945
Mud Springs #30	2010	101336	SE 1/4 Section 31	1S	14E	402527	946
Mud Springs #31	2010	101337	SW 1/4 Section 31	1S	14E	402528	947
Mud Springs #32	2010	101338	SW 1/4 Section 31	1S	14E	402529	948
Mud Springs #33	2010	101339	SW 1/4 Section 31	1S	14E	402530	949
Mud Springs #34	2010	101340	SW 1/4 Section 31	1S	14E	402531	950
Mud Springs #35	2010	101341	SE 1/4 Section 31	1S	14E	402532	951
Mud Springs #36	2010	101342	SE 1/4 Section 31	1S	14E	402533	952
Mud Springs #37	2010	101343	SE 1/4 Section 31	1S	14E	402534	953
Mud Springs #38	2010	101344	SE 1/4 Section 31	1S	14E	402535	954
Mud Springs #39	2010	101345	SW 1/4 Section 31	1S	14E	402536	955
Mud Springs #40	2010	101346	SW 1/4 Section 31	1S	14E	402537	956
Mud Springs #41	2010	101347	SW 1/4 Section 31	1S	14E	402538	957
Mud Springs #42	2010	101348	SW 1/4 Section 31	1S	14E	402539	958
Mud Springs #43	2010	101349	SE 1/4 Section 31	1S	14E	402540	959
Mud Springs #44	2010	101350	SE 1/4 Section 31	1S	14E	402541	960
Roadside #1	2011	122230	SE 1/4 Section 29	1S	13E	405553	961
Roadside #2	2011	122231	SE 1/4 Section 29	1S	13E	405552	962
Roadside #3	2011	122232	SE 1/4 Section 29	1S	13E	405555	963
Roadside #4	2011	122233	SW 1/4 Section 28	1S	13E	405554	964

RECEIVED
 JUL 10 2010
 STATE OF
 MISSISSIPPI

Exhibit A

Name of Claim	Book of Records	Page	G&SRB&M Section	Township	Range	AMC	
Roadside #5	2011	122234	SW1/4 Section 28				
Oak 40	2011	122235	SW1/4 Section 28	1S	13E	405555	965
Supie 1	2012	20306	NW1/4 Section 27	1S	13E	405556	966
Supie 2	2012	20307	NE 1/4 Section 27	1S	12E	414403	967
Supie 3	2012	20308	NE 1/4 Section 27	1S	12E	414404	968
Supie 4	2012	20309	NW 1/4 Section 26	1S	12E	414405	969
Supie 5	2012	20310	NW 1/4 Section 26	1S	12E	414406	970
Supie 6	2012	20311	NW 1/4 Section 26	1S	12E	414407	971
Supie 7	2012	20312	NW 1/4 Section 26	1S	12E	414408	972
Supie 8	2012	20313	NE 1/4 Section 27	1S	12E	414409	973
Supie 9	2012	20314	NE1/4 Section 27	1S	12E	414410	974
Supie 10	2012	20315	NE 1/4 Section 27	1S	12E	414411	975
Supie 11	2012	20316	NE 1/4 Section 27	1S	12E	414412	976
Supie 12	2012	20317	NW 1/4 Section 27	1S	12E	414413	977
Supie 13	2012	20318	NW 1/4 Section 26	1S	12E	414414	978
Supie 14	2012	20319	NE 1/4 Section 26	1S	12E	414415	979
Supie 15	2012	20320	NE 1/4 Section 26	1S	12E	414416	980
Supie 16	2012	20321	NW 1/4 Section 26	1S	12E	414417	981
Supie 17	2012	20322	NW 1/4 Section 26	1S	12E	414418	982
Supie 18	2012	20323	NE 1/4 Section 26	1S	12E	414419	983
Supie 19	2012	20324	NE 1/4 Section 26	1S	12E	414420	984
Supie 20	2012	20325	NW 1/4 Section 26	1S	12E	414421	985
Supie 21	2012	20326	SW 1/4 Section 27	1S	12E	414422	986
Supie 22	2012	20327	SW 1/4 Section 27	1S	12E	414423	987
Westerly #136	2012	36738	Section 20	1S	12E	414424	988
Westerly #137	2012	36739	Section 20	2 S	11 E	415558	989
Westerly #138	2012	36740	Section 20	2 S	11 E	415559	990
Westerly #139	2012	36741	Section 20	2 S	11 E	415560	991
Westerly #140	2012	36742	Section 20	2 S	11 E	415561	992
Westerly #141	2012	36743	Section 20	2 S	11 E	415562	993
Westerly #142	2012	36744	Section 20	2 S	11 E	415563	994
Westerly #143	2012	36745	Section 20	2 S	11 E	415564	995
Westerly #144	2012	36746	Section 20	2 S	11 E	415565	996
Westerly #145	2012	36747	Section 20	2 S	11 E	415566	997
Westerly #146	2012	36748	Section 20	2 S	11 E	415567	998
Westerly #147	2012	36749	Section 20	2 S	11 E	415568	999
Westerly #148	2012	36750	Section 20	2 S	11 E	415569	1000
Westerly #149	2012	36751	Section 20	2 S	11 E	415570	1001
Westerly #150	2012	36752	Section 20	2 S	11 E	415571	1002
Westerly #151	2012	36753	Section 20	2 S	11 E	415572	1003
Westerly #152	2012	36754	Section 20	2 S	11 E	415573	1004
Westerly #153	2012	36755	Section 20	2 S	11 E	415574	1005
Westerly #154	2012	36756	Section 20	2 S	11 E	415575	1006
Westerly #155	2012	36757	Section 20	2 S	11 E	415576	1007
Westerly #156	2012	36758	Section 20	2 S	11 E	415577	1008
Westerly #157	2012	36759	Section 20	2 S	11 E	415578	1009
Westerly #158	2012	36760	Section 20	2 S	11 E	415579	1010
Westerly #159	2012	36761	Section 20	2 S	11 E	415580	1011
Westerly #160	2012	36762	Section 20	2 S	11 E	415581	1012
Westerly #161	2012	36763	Section 20	2 S	11 E	415582	1013
Westerly #162	2012	36764	Section 20	2 S	11 E	415583	1014
Westerly #163	2012	36765	Section 20	2 S	11 E	415584	1015
Westerly #164	2012	36766	Section 20	2 S	11 E	415585	1016
Westerly #165	2012	36767	Section 20	2 S	11 E	415586	1017
Westerly #166	2012	36768	Section 20	2 S	11 E	415587	1018
Westerly #167	2012	36769	Section 20	2 S	11 E	415588	1019
Westerly #168	2012	36770	Section 20	2 S	11 E	415589	1020
				2 S	11 E	415590	1021

Exhibit A

Name of Claim	Book of Records	Page	G&SRB&M Section	Township	Range	AMC	
Westerly #169	2012	36771	Section 20	2 S	11 E	415591	1022
Westerly #170	2012	36772	Section 20	2 S	11 E	415592	1023
Westerly #171	2012	36773	Section 20	2 S	11 E	415593	1024

RECEIVED
BLM AZ STATE OFFICE
2012 JUL 16 P 12:36
PHOENIX, ARIZONA

July 16, 2012

United States Department of Interior
Bureau of Land Management
Records Section
One North Central Avenue
Suite 800
Phoenix, Arizona 85011

RECEIVED
BLM AZ STATE OFFICE
2012 JUL 16 P 12: 37
PHOENIX, ARIZONA


Notice of Intent
ANNUAL CLAIM MAINTENANCE FEES for 2012/2013,
By RESOLUTION COPPER COMPANY

To Whom It May Concern:

The Final Rule as published in the Federal Register implements provisions of the Interior Department and related agencies, Appropriations Act of 2003 (the "Act") that requires an annual rental fee of \$140.00 for each unpatented mining claim and site located and held under the General Mining Law of 1872.

This will serve as notice that **RESOLUTION COPPER COMPANY**, a Delaware Corporation, whose address for purposes of this filing is P.O. Box 1944 Superior, Arizona 85273 intends to hold the mining claims and /or mill sites described in **Exhibit "A"** attached hereto for the assessment years **2012/2013**, by payment of the annual claim maintenance fee of \$140.00 per claim or site. Payment of **\$4,340.00** is made herewith for such assessment years for each of the unpatented lode claims and sites. The name, BLM serial number, book and page or index number of recording of the location notice is official records of Gila and Pinal Counties, Arizona, of which are set forth in **Exhibit "A"** attached hereto and by this reference incorporated herein.

Sincerely,



Sterling Hundley
Financial Operations Officer as Manger
RESOLUTION COPPER COMPANY

Telephone 520-689-9374

Cc: file

ENTERED INTO COMPUTER

JUL 25 2012 PB

NO. OF CLAIMS 31
AMOUNT \$4340.00
RECEIPT NO. 24009343
INIT. CHL

** BLM-ASO**

NOTICE OF INTENT TO HOLD
for filings years 2012/2013
RESOLUTION COPPER COMPANY

THE FOLLOWING DESCRIBED PORPRTY CONSISTING OF UNPATENTED MINING CLAIMS SITUATED IN PINAL AND GILA COUNTIES, ARIZONA AND MORE PARTICULARLY DESCRIBED AS FOLLOWS:

Claim	Book	Page	Legal description	Townshi p	Range	AMC	
JUNO 1	2005	88490	SE 1/4 Section 23	1 N	13E	366558	1
JUNO 2	2005	88491	NE 1/4 Section 23	1N	13E	366559	2
JUNO 3	2005	88492	NE 1/4 Section 23	1N	13E	366560	3
JUNO 4	2005	88493	SE 1/4 Section 23	1N	13E	366561	4
JUNO 5	2005	88494	SE 1/4 Section 23	1N	13E	366562	5
JUNO 6	2005	88495	SE 1/4 Section 23	1N	13E	366563	6
JUNO 7	2005	88496	SE 1/4 Section 24	1N	13E	366564	7
JUNO 8	2005	88497	SE 1/4 Section 23	1N	13E	366565	8
JUNO 9	2005	88498	SW 1/4 Section 24	1N	13E	366566	9
JUNO 10	2005	88499	SW 1/4 Section 24	1N	13E	366567	10
JUNO 11	2005	88500	SW 1/4 Section 24	1N	13E	366568	11
JUNO 12	2005	88501	SW 1/4 Section 24	1N	13E	366569	12
JUNO 13	2005	88502	SW 1/4 Section 24	1N	13E	366570	13
JUNO 16	2005	88503	NW 1/4 Section 25	1N	13E	366571	14
Raptor # 1	2006	135862	SW 1/4 Section 12	1S	13E	374059	15
Raptor # 2	2006	135863	SW 1/4 Section 13	1S	13E	374060	16
Raptor # 3	2006	135864	NE 1/4 Section 12	1S	13E	374061	17
Raptor # 4	2006	135865	NE 1/4 Section 13	1S	13E	374062	18
Raptor # 5	2006	135866	SE 1/4 Section 2	1S	13E	374063	19
Raptor # 6	2006	135867	SE 1/4 Section 2	1S	13E	374064	20
Raptor # 7	2006	135868	NE 1/4 Section 2	1S	13E	374065	21
Richard 1	2007	91252	NW 1/4 Section 34	1S	12E	384892	22
Richard 2	2007	91253	NW 1/4 Section 34	1S	12E	384893	23
Richard 3	2007	91254	NW 1/4 Section 34	1S	12E	384894	24
Richard 4	2007	91255	NW 1/4 Section 34	1S	12E	384895	25
Richard 5	2007	91256	NW 1/4 Section 34	1S	12E	384896	26
Richard 6	2007	91257	SW 1/4 Section 34	1S	12E	384897	27
Richard 7	2007	91258	SW 1/4 Section 34	1S	12E	384898	28
Richard 8	2007	91259	SW 1/4 Section 34	1S	12E	384899	29
Richard 9	2007	91260	SW 1/4 Section 34	1S	12E	384900	30
Richard 10	2007	91261	SW 1/4 Section 34	1S	12E	384901	31

Total Claims:

RECEIVED
 OFFICE
 ARIZONA
 12:31

July 16, 2012

United States Department of Interior
Bureau of Land Management
Records Section
One North Central Avenue
Suite 800
Phoenix, Arizona 85011


**NOTICE OF INTENT TO HOLD AND
ANNUAL CLAIM MAINTENANCE FEES for 2012/2013,
By SWIFT CURRENT LAND AND CATTLE LLC.**

To Whom It May Concern:

The Final Rule as published in the Federal Register implements provisions of the Interior Department and related agencies, Appropriations Act of 2003 (the "Act") that requires an annual rental fee of \$140.00 (from \$100.00 in 2003 and prior) for each unpatented mining claim and site located and held under the General Mining Law of 1872.

This will serve as notice that **Swift Current Land and Cattle LLC.**, whose address for purposes of this filing is, **P.O. Box 1944, Superior, Arizona 85273** intends to hold the mining claims and /or mill sites described in Exhibit A attached hereto for the assessment years **2012/2013**, by payment of the annual claim maintenance fee of \$140.00 per claim or site. Payment of **\$5,740.00** is made herewith for such assessment year for each of the claims and sites. The name, BLM serial number, book and page or index number of recording of the location notice is official records of Pinal County, Arizona, of which are set forth in Exhibit A attached hereto and by this reference incorporated herein.

Sincerely,



**Sterling Hundley
Financial Operations Officer
Swift Current Land and Cattle LLC.**

Telephone 520-689-3305

Cc: file

ENTERED INTO COMPUTER

JUL 25 2012 PB

NO. OF CLAIMS 41
AMOUNT 35740.00
RECEIPT NO. 2009343
INIT. ACH
** BLM-ASO**

RECEIVED
BLM AZ STATE OFFICE
2012 JUL 16 P 12:37
PHOENIX, ARIZONA

Exhibit A

SWIFT CURRENT LAND AND CATTLE LLC.

Notice of Intent to Hold the foregoing unpatented Lode Claims for 2012/2013:

Name of Claim	Book of	Page	G&SRB&M Section	Township	Range	AMC	
THOR 1	2004	34271	NW1/4NW1/4 17	8S	17E	361010	1
THOR 2	2004	34272	NE1/4NW1/4 17	8S	17E	361011	2
THOR 3	2004	34273	NW1/4NW1/4 17	8S	17E	361012	3
THOR 4	2004	34274	NE1/4NW1/4 17	8S	17E	361013	4
THOR 5	2004	34275	NW1/4NW1/4 17	8S	17E	361014	5
THOR 6	2004	34276	SE1/4NW1/4 17	8S	17E	361015	6
THOR 7	2004	34277	SW1/4NW1/4 17	8S	17E	361016	7
THOR 8	2004	34278	SE1/4NW1/4 17	8S	17E	361017	8
THOR 9	2004	34279	SW1/4NW1/4 17	8S	17E	361018	9
THOR 10	2004	34280	NE1/4SW1/4 17	8S	17E	361019	10
THOR 11	2004	34281	NE1/4SW1/4 17	8S	17E	361020	11
THOR 12	2004	34282	NE1/4SW1/4 17	8S	17E	361021	12
THOR 13	2004	34283	NW1/4SE1/4 17	8S	17E	361022	13
THOR 14	2004	34284	SE1/4SW1/4 17	8S	17E	361023	14
THOR 15	2004	34285	SW1/4SE1/4 17	8S	17E	361024	15
THOR 16	2004	34286	SE1/4SW1/4 17 & NE1/4NW1/4	8S	17E	361025	16
THOR 17	2004	34287	SW1/4SE1/4 17 & NW1/4NE1/4	8S	17E	361026	17
THOR 18	2004	34288	NW1/4NE1/4 20	8S	17E	361027	18
THOR 19	2004	34289	NW1/4NE1/4 17	8S	17E	361028	19
THOR 20	2004	34290	NW1/4NE1/4 20	8S	17E	361029	20
THOR 21	2004	34291	SE1/4NE1/4 20	8S	17E	361030	21
THOR 22	2004	34292	NE1/4NE1/4 20 & SE1/4SE1/4	8S	17E	361031	22
THOR 23	2004	34293	SE1/4NE1/4 20	8S	17E	361032	23
THOR 24	2004	34294	NE1/4NE1/4 20 & SE1/4SE1/4	8S	17E	361033	24
THOR 25	2004	34295	SE1/4NE1/4 20 & SW1/4NW1/4	8S	17E	361034	25
THOR 26	2004	34296	SW1/4NW1/4 21	8S	17E	361035	26
THOR 27	2004	34297	SW1/4NW1/4 27	8S	17E	361036	27
THOR 28	2004	34298	SW1/4NW1/4 21	8S	17E	361037	28
THOR 29	2004	34399	NW1/4SW1/4 21 & NE1/4SE1/4	8S	17E	361038	29
THOR 30	2004	34300	NW1/4SW1/4 21 & NE1/4SE1/4	8S	17E	361039	30
THOR 31	2004	34301	SW1/4SW1/4 21 & SE1/4SE1/4	8S	17E	361040	31
THOR 32	2004	34302	SW1/4SW1/4 21 & SE1/4SE1/4	8S	17E	361041	32
THOR 33	2004	34303	NE1/4NW1/4 33 & 8S	8S	17E	361042	33
THOR 34	2004	34304	NE1/4NW1/4 33 & SE1/4SW1/4	8S	17E	361043	34
THOR 35	2004	34305	NE1/4NW1/4 33 & SE1/4SW1/4	8S	17E	361044	35
THOR 36	2004	34306	NW1/4NE1/4 33 & SW1/4SE1/4	8S	17E	361045	36
THOR 37	2004	34307	NW1/4NE1/4 33 & SW1/4SE1/4	8S	17E	361046	37
THOR 38	2004	34308	NE1/4NE1/4 33 & SE1/4SE1/4	8S	17E	361047	38
THOR 39	2004	34309	NE1/4NE1/4 33 & SE1/4SE1/4	8S	17E	361048	39
THOR 40	2004	34310	SE1/4NE1/4 33 & SW1/4NW1/4	8S	17E	361049	40
THOR 41	2004	34311	SE1/4NE1/4 33 & SW1/4NW1/4	8S	17E	361050	41

Total Claims

RECEIVED
 STATE OFFICE
 JUL 16 P 12: 37
 PHOENIX, ARIZONA

July 16, 2012
United States Department of Interior
Bureau of Land Management
Records Section
One North Central Avenue
Suite 800
Phoenix, Arizona 85011


**NOTICE OF INTENT TO HOLD AND
ANNUAL CLAIM MAINTENANCE FEES for 2012/2013,
By INTEGRITY LAND AND CATTLE LLC.**

To Whom It May Concern:

The Final Rule as published in the Federal Register implements provisions of the Interior Department and related agencies, Appropriations Act of 1993 (the "Act") that requires an annual rental fee of \$140.00 (from \$100.00 in 2003 and prior) for each unpatented mining claim and site located and held under the General Mining Law of 1872.

This will serve as notice that **INTEGRITY Land and Cattle LLC.**, whose address for purposes of this filing is, **P.O. Box 1944, Superior, Arizona 85273** intends to hold the mining claims and /or mill sites described in Exhibit A attached hereto for the assessment years **2012/2013**, by payment of the annual claim maintenance fee of \$140.00 per claim or site. Payment of **\$30,660.00** is made herewith for such assessment year for each of the claims and sites. The name, BLM serial number, book and page or index number of recording of the location notice is official records of Pinal County, Arizona, of which are set forth in Exhibit A attached hereto and by this reference incorporated herein.

Sincerely,


Sterling Hundley
Financial Operations Officer
Integrity Land and Cattle LLC

ENTERED INTO COMPUTER
JUL 25 2012 PB

NO. OF CLAIMS 219
AMOUNT \$30,660.00
RECEIPT NO. 21009343
INIT. AD
**** BLM-ASO****

RECEIVED
BLM AZ STATE OFFICE
2012 JUL 16 P 12:3
PHOENIX, ARIZONA

**INTEGRITY LAND AND CATTLE LLC
NOTICE OF "INTENT TO HOLD"**

THE FOREGOING UNPATENTED MINING CLAIMS FOR 2012/2013

Name of Claim	Book	Page	G&SRB&M; Section	Township	Range	AMC
Wiley Bill #1	2007	8407	NE1/4 Section 13	1 S	13 E	377139
Wiley Bill #2	2007	8408	SW1/4 Section 13	1 S	13 E	377140
Wiley Bill #3	2007	8409	SW1/4 Section 13	1 S	13 E	377141
Wiley Bill #4	2007	8410	SE1/4 Section 13	1 S	13 E	377142
Wiley Bill #5	2007	8411	SE1/4 Section 13	1 S	13 E	377143
Wiley Bill #6	2007	8412	SE1/4 Section 13	1 S	13 E	377144
Wiley Bill #7	2007	8413	SE1/4 Section 13	1 S	13 E	377145
Wiley Bill #8	2007	8414	SE1/4 & NE1/4 Section 13	1 S	13 E	377146
Wiley Bill #9	2007	8415	NE1/4 Section 13	1 S	13 E	377147
Wiley Bill #10	2007	8416	NE1/4 Section 13	1 S	13 E	377148
Wiley Bill #11	2007	8417	SE1/4 Section 13	1 S	13 E	377149
Wiley Bill #12	2007	8418	NE1/4 & SE1/4 Section 13	1 S	13 E	377150
Wiley Bill #13	2007	8419	SW1/4 Section 18	1 S	14 E	377151
Wiley Bill #14	2007	8420	NW1/4 & SW1/4 Section 18	1 S	14 E	377152
Wiley Bill #15	2007	8421	SW1/4 Section 18	1 S	14 E	377153
Wiley Bill #16	2007	8422	NW1/4 & SW1/4 Section 18	1 S	14 E	377154
Wiley Bill #17	2007	8423	SW1/4 Section 18	1 S	14 E	377155
Wiley Bill #18	2007	8424	NW1/4 & SW1/4 Section 18	1 S	14 E	377156
Wiley Bill #19	2007	8425	NW1/4 & SW1/4 Section 18	1 S	14 E	377157
Wiley Bill #21	2007	8426	NW1/4 Section 18	1 S	14 E	377158
Wiley Bill #22	2007	8427	NW1/4 Section 18	1 S	14 E	377159
Wiley Bill #23	2007	8428	NW1/4 Section 18	1 S	14 E	377160
Wiley Bill #24	2007	8429	NW1/4 Section 18	1 S	14 E	377161
Wiley Bill #25	2007	8430	SW1/4 Section 7	1 S	14 E	377162
Wiley Bill #26	2007	8431	SE1/4 Section 7	1 S	14 E	377163
Wiley Bill #27	2007	8432	SW1/4 Section 7	1 S	14 E	377164
Wiley Bill #28	2007	1030	SW1/4 Section 18	1 S	14 E	377165
Wiley Bill #29	2007	1031	NE1/4 Section 18	1 S	14 E	377166
Wiley Bill #30	2007	1032	SE1/4 Section 7	1 S	14 E	377167
Wiley Bill #31	2007	1033	SE1/4 Section 7	1 S	14 E	377168
Wiley Bill #32	2007	1034	SE1/4 Section 7	1 S	14 E	377169
Wiley Bill #33	2007	1035	SE1/4 Section 7	1 S	14 E	377170
Wiley Bill #34	2007	1036	SE1/4 Section 7	1 S	14 E	377171
Wiley Bill #35	2007	1037	SE1/4 Section 7	1 S	14 E	377172
Wiley Bill #36	2007	1038	SE1/4 Section 7	1 S	14 E	377173
Wiley Bill #37	2007	1039	SE1/4 Section 7	1 S	14 E	377174
Wiley Bill #38	2007	1040	SE1/4 Section 7	1 S	14 E	377175
Wiley Bill #39	2007	1041	NE1/4 Section 7	1 S	14 E	377176
Wiley Bill #40	2007	1042	NE1/4 Section 7	1 S	14 E	377177
Wiley Bill #41	2007	1043	NE1/4 Section 7	1 S	14 E	377178
Wiley Bill #42	2007	1044	NE1/4 Section 7	1 S	14 E	377179

1
2
3
4
5
6
7
8
9
10
11
12
13
14
15
16
17
18
19
20
21
22
23
24
25
26
27
28
29
30
31
32
33
34
35
36
37
38
39
40
41

PHOENIX, ARIZONA
RECEIVED
BLM AZ STATE OFFICE
2012 JUL 16 P 12:36

Wiley Bill #43	2007	1045	NE1/4 Section 7	1 S	14 E	377180
Wiley Bill #44	2007	1046	NE1/4 Section 7	1 S	14 E	377181
Wiley Bill #45	2007	1047	NE1/4 Section 7	1 S	14 E	377182
Wiley Bill #46	2007	1048	NE1/4 Section 7	1 S	14 E	377183
Wiley Bill #47	2007	1049	SW1/4 Section 8	1 S	14 E	377184
Wiley Bill #48	2007	1050	SW1/4 Section 8	1 S	14 E	377185
Wiley Bill #49	2007	1051	SW1/4 Section 8	1 S	14 E	377186
Wiley Bill #50	2007	1052	SW1/4 Section 8	1 S	14 E	377187
Wiley Bill #51	2007	1053	SW1/4 Section 8	1 S	14 E	377188
Wiley Bill #52	2007	1054	NW1/4 Section 8	1 S	14 E	377189
Wiley Bill #53	2007	1055	NW1/4 Section 8	1 S	14 E	377190
Wiley Bill #54	2007	1056	NW1/4 Section 8	1 S	14 E	377191
Wiley Bill #55	2007	1057	NW1/4 Section 8	1 S	14 E	377192
Wiley Bill #56	2007	1058	NW1/4 Section 8	1 S	14 E	377193
Wiley Bill #57	2007	1059	NW1/4 Section 8	1 S	14 E	377194
Wiley Bill #58	2007	1060	NW1/4 Section 8	1 S	14 E	377195
Wiley Bill #59	2007	1061	NW1/4 Section 8	1 S	14 E	377196
Wiley Bill #60	2007	1062	SW1/4 Section 5	1 S	14 E	377197
Wiley Bill #61	2007	1063	SW1/4 Section 5	1 S	14 E	377198
Wiley Bill #62	2007	1064	SW1/4 Section 5	1 S	14 E	377199
Wiley Bill #63	2007	1065	SW1/4 Section 5	1 S	14 E	377200
Wiley Bill #64	2007	1066	SW1/4 Section 5	1 S	14 E	377201
Wiley Bill #65	2007	1067	SW1/4 Section 5	1 S	14 E	377202
Wiley Bill #66	2007	1068	SW1/4 Section 5	1 S	14 E	377203
Wiley Bill #67	2007	1069	SE1/4 Section 5	1 S	14 E	377204
Wiley Bill #68	2007	1070	SE1/4 Section 5	1 S	14 E	377205
Wiley Bill #69	2007	1071	SE1/4 Section 5	1 S	14 E	377206
Wiley Bill #70	2007	1072	SE1/4 Section 5	1 S	14 E	377207
Wiley Bill #71	2007	1073	SE1/4 Section 5	1 S	14 E	377208
Wiley Bill #72	2007	8433	SE1/4 Section 13	1 S	14 E	377209
Wiley Bill #74	2007	1074	SE1/4 Section 32	1 N	14 E	377210
Wiley Bill #75	2007	1075	SE1/4 Section 32	1 N	14 E	377211
Wiley Bill #76	2007	1076	SE1/4 Section 32	1 N	14 E	377212
Wiley Bill #77	2007	1077	NE1/4 Section 32	1 N	14 E	377213
Wiley Bill #78	2007	1078	NE1/4 Section 32	1 N	14 E	377214
Wiley Bill #79	2007	1079	NE1/4 Section 32	1 N	14 E	377215
Wiley Bill #80	2007	1080	SW1/4 Section 28	1 N	14 E	377216
Wiley Bill #81	2007	1081	SW1/4 Section 28	1 N	14 E	377217
Wiley Bill #82	2007	1082	SW1/4 Section 28	1 N	14 E	377218
Wiley Bill #83	2007	1083	SW1/4 Section 28	1 N	14 E	377219
Wiley Bill #84	2007	1084	SW1/4 Section 28	1 N	14 E	377220
Wiley Bill #85	2007	1085	SW1/4 Section 28	1 N	14 E	377221
Wiley Bill #86	2007	1086	SW1/4 Section 28	1 N	14 E	377222
Westerly #1	2010	77284	NE 1/4 Section 19	2 S	11 E	401833
Westerly #2	2010	77285	NE 1/4 Section 19	2 S	11 E	401834
Westerly #3	2010	77286	NE 1/4 Section 19	2 S	11 E	401835
Westerly #4	2010	77287	NE 1/4 Section 19	2 S	11 E	401836
Westerly #5	2010	77288	NW 1/4 Section 19	2 S	11 E	401837
Westerly #6	2010	77289	NW 1/4 Section 19	2 S	11 E	401838
Westerly #7	2010	77290	NW 1/4 Section 19	2 S	11 E	401839
Westerly #8	2010	77291	NW 1/4 Section 19	2 S	11 E	401840
Westerly #9	2010	77292	NW 1/4 Section 19	2 S	11 E	401841
Westerly #10	2010	77293	NW 1/4 Section 19	2 S	11 E	401842
Westerly #11	2010	77294	NW 1/4 Section 19	2 S	11 E	401843
Westerly #12	2010	77295	NW 1/4 Section 19	2 S	11 E	401844
Westerly #13	2010	77296	NW 1/4 Section 19	2 S	11 E	401845
Westerly #14	2010	77297	NW 1/4 Section 19	2 S	11 E	401846

42
43
44
45
46
47
48
49
50
51
52
53
54
55
56
57
58
59
60
61
62
63
64
65
66
67
68
69
70
71
72
73
74
75
76
77
78
79
80
81
82
83
84
85
86
87
88
89
90
91
92
93
94
95
96
97
98

RECEIVED
BLM AZ STATE OFFICE
JUN 16 2012 3:36

Westerly #15	2010	77298	NE 1/4 Section 19	2 S	11 E	401847	99
Westerly #16	2010	77299	NE 1/4 Section 19	2 S	11 E	401848	100
Westerly #17	2010	77300	NE 1/4 Section 19	2 S	11 E	401849	101
Westerly #18	2010	77301	NE 1/4 Section 19	2 S	11 E	401850	102
Westerly #19	2010	77302	SE 1/4 Section 19	2 S	11 E	401851	103
Westerly #20	2010	77303	SE 1/4 Section 19	2 S	11 E	401852	104
Westerly #21	2010	77304	SE 1/4 Section 19	2 S	11 E	401853	105
Westerly #22	2010	77305	SE 1/4 Section 19	2 S	11 E	401854	106
Westerly #23	2010	77306	SW 1/4 Section 19	2 S	11 E	401855	107
Westerly #24	2010	77307	SW 1/4 Section 19	2 S	11 E	401856	108
Westerly #25	2010	77308	SW 1/4 Section 19	2 S	11 E	401857	109
Westerly #26	2010	77309	SW 1/4 Section 19	2 S	11 E	401858	110
Westerly #27	2010	77310	SW 1/4 Section 19	2 S	11 E	401859	111
Westerly #28	2010	77311	SW 1/4 Section 19	2 S	11 E	401860	112
Westerly #29	2010	77312	SW 1/4 Section 19	2 S	11 E	401861	113
Westerly #30	2010	77313	SW 1/4 Section 19	2 S	11 E	401862	114
Westerly #31	2010	77314	SW 1/4 Section 19	2 S	11 E	401863	115
Westerly #32	2010	77315	SW 1/4 Section 19	2 S	11 E	401864	116
Westerly #33	2010	77316	SE 1/4 Section 19	2 S	11 E	401865	117
Westerly #34	2010	77317	SE 1/4 Section 19	2 S	11 E	401866	118
Westerly #35	2010	77318	SE 1/4 Section 19	2 S	11 E	401867	119
Westerly #36	2010	77319	SE 1/4 Section 19	2 S	11 E	401868	120
Westerly #37	2010	77320	NW 1/4 Section 29	2 S	11 E	401869	121
Westerly #38	2010	77321	NW 1/4 Section 29	2 S	11 E	401870	122
Westerly #39	2010	77322	NW 1/4 Section 29	2 S	11 E	401871	123
Westerly #40	2010	77323	NW 1/4 Section 29	2 S	11 E	401872	124
Westerly #41	2010	77324	NW 1/4 Section 29	2 S	11 E	401873	125
Westerly #42	2010	77325	NE 1/4 Section 29	2 S	11 E	401874	126
Westerly #43	2010	77326	NE 1/4 Section 29	2 S	11 E	401875	127
Westerly #44	2010	77327	NE 1/4 Section 29	2 S	11 E	401876	128
Westerly #45	2010	77328	NE 1/4 Section 29	2 S	11 E	401877	129
Westerly #46	2010	77329	NE 1/4 Section 29	2 S	11 E	401878	130
Westerly #47	2010	77330	NE 1/4 Section 29	2 S	11 E	401879	131
Westerly #48	2010	77331	NE 1/4 Section 29	2 S	11 E	401880	132
Westerly #49	2010	77332	NE 1/4 Section 29	2 S	11 E	401881	133
Westerly #50	2010	77333	NE 1/4 Section 29	2 S	11 E	401882	134
Westerly #51	2010	77334	NW 1/4 Section 29	2 S	11 E	401883	135
Westerly #52	2010	77335	NW 1/4 Section 29	2 S	11 E	401884	136
Westerly #53	2010	77336	NW 1/4 Section 29	2 S	11 E	401885	137
Westerly #54	2010	77337	NW 1/4 Section 29	2 S	11 E	401886	138
Westerly #55	2010	77338	NE 1/4 Section 30	2 S	11 E	401887	139
Westerly #56	2010	77339	NE 1/4 Section 30	2 S	11 E	401888	140
Westerly #57	2010	77340	NE 1/4 Section 30	2 S	11 E	401889	141
Westerly #58	2010	77341	NE 1/4 Section 30	2 S	11 E	401890	142
Westerly #59	2010	77342	NW 1/4 Section 30	2 S	11 E	401891	143
Westerly #60	2010	77343	NW 1/4 Section 30	2 S	11 E	401892	144
Westerly #61	2010	77344	NW 1/4 Section 30	2 S	11 E	401893	145
Westerly #62	2010	77345	NW 1/4 Section 30	2 S	11 E	401894	146
Westerly #63	2010	77346	NW 1/4 Section 30	2 S	11 E	401895	147
Westerly #64	2010	77347	SW 1/4 Section 30	2 S	11 E	401896	148
Westerly #65	2010	77348	SW 1/4 Section 30	2 S	11 E	401897	149
Westerly #66	2010	77349	SW 1/4 Section 30	2 S	11 E	401898	150
Westerly #67	2010	77350	SW 1/4 Section 30	2 S	11 E	401899	151
Westerly #68	2010	77351	SW 1/4 Section 30	2 S	11 E	401900	152
Westerly #69	2010	77352	SE 1/4 Section 30	2 S	11 E	401901	153
Westerly #70	2010	77353	SE 1/4 Section 30	2 S	11 E	401902	154
Westerly #71	2010	77354	SE 1/4 Section 30	2 S	11 E	401903	155

RECEIVED
 BLM AZ STATE OFFICE
 2017 JUL 16 12:36

Westerly #72	2010	77355	SE 1/4 Section 30	2 S	11 E	401904
Westerly #73	2010	77356	SW 1/4 Section 29	2 S	11 E	401905
Westerly #74	2010	77357	SW 1/4 Section 29	2 S	11 E	401906
Westerly #75	2010	77358	SW 1/4 Section 29	2 S	11 E	401907
Westerly #76	2010	77359	SW 1/4 Section 29	2 S	11 E	401908
Westerly #77	2010	77360	SW 1/4 Section 29	2 S	11 E	401909
Westerly #78	2010	77361	SE 1/4 Section 29	2 S	11 E	401910
Westerly #79	2010	77362	SE 1/4 Section 29	2 S	11 E	401911
Westerly #80	2010	77363	SE 1/4 Section 29	2 S	11 E	401912
Westerly #81	2010	77364	SE 1/4 Section 29	2 S	11 E	401913
Westerly #82	2010	77365	SE 1/4 Section 29	2 S	11 E	401914
Westerly #83	2010	77366	SE 1/4 Section 29	2 S	11 E	401915
Westerly #84	2010	77367	SE 1/4 Section 29	2 S	11 E	401916
Westerly #85	2010	77368	SE 1/4 Section 29	2 S	11 E	401917
Westerly #86	2010	77369	SE 1/4 Section 29	2 S	11 E	401918
Westerly #87	2010	77370	SW 1/4 Section 29	2 S	11 E	401919
Westerly #88	2010	77371	SW 1/4 Section 29	2 S	11 E	401920
Westerly #89	2010	77372	SW 1/4 Section 29	2 S	11 E	401921
Westerly #90	2010	77373	SW 1/4 Section 29	2 S	11 E	401922
Westerly #91	2010	77374	SE 1/4 Section 29	2 S	11 E	401923
Westerly #92	2010	77375	SE 1/4 Section 30	2 S	11 E	401924
Westerly #93	2010	77376	SE 1/4 Section 30	2 S	11 E	401925
Westerly #94	2010	77377	SE 1/4 Section 30	2 S	11 E	401926
Westerly #95	2010	77378	SE 1/4 Section 30	2 S	11 E	401927
Westerly #96	2010	77379	SW 1/4 Section 30	2 S	11 E	401928
Westerly #97	2010	77380	SW 1/4 Section 30	2 S	11 E	401929
Westerly #98	2010	77381	SW 1/4 Section 30	2 S	11 E	401930
Westerly #99	2010	77382	SW 1/4 Section 30	2 S	11 E	401931
Westerly #100	2010	77383	NW 1/4 Section 31	2 S	11 E	401932
Westerly #101	2010	77384	NW 1/4 Section 31	2 S	11 E	401933
Westerly #102	2010	77385	NW 1/4 Section 31	2 S	11 E	401934
Westerly #103	2010	77386	NW 1/4 Section 31	2 S	11 E	401935
Westerly #104	2010	77387	NW 1/4 Section 31	2 S	11 E	401936
Westerly #105	2010	77388	NE 1/4 Section 31	2 S	11 E	401937
Westerly #106	2010	77389	NE 1/4 Section 31	2 S	11 E	401938
Westerly #107	2010	77390	NE 1/4 Section 31	2 S	11 E	401939
Westerly #108	2010	77391	NE 1/4 Section 31	2 S	11 E	401940
Westerly #109	2010	77392	NE 1/4 Section 31	2 S	11 E	401941
Westerly #110	2010	77393	NE 1/4 Section 31	2 S	11 E	401942
Westerly #111	2010	77394	NE 1/4 Section 31	2 S	11 E	401943
Westerly #112	2010	77395	NE 1/4 Section 31	2 S	11 E	401944
Westerly #113	2010	77396	NW 1/4 Section 31	2 S	11 E	401945
Westerly #114	2010	77397	NW 1/4 Section 31	2 S	11 E	401946
Westerly #115	2010	77398	NW 1/4 Section 31	2 S	11 E	401947
Westerly #116	2010	77399	NW 1/4 Section 31	2 S	11 E	401948
Westerly #117	2010	77400	NW 1/4 Section 31	2 S	11 E	401949
Westerly #118	2010	77401	SW 1/4 Section 31	2 S	11 E	401950
Westerly #119	2010	77402	SW 1/4 Section 31	2 S	11 E	401951
Westerly #120	2010	77403	SW 1/4 Section 31	2 S	11 E	401952
Westerly #121	2010	77404	SW 1/4 Section 31	2 S	11 E	401953
Westerly #122	2010	77405	SW 1/4 Section 31	2 S	11 E	401954
Westerly #123	2010	77406	SE 1/4 Section 31	2 S	11 E	401955
Westerly #124	2010	77407	SE 1/4 Section 31	2 S	11 E	401956
Westerly #125	2010	77408	SE 1/4 Section 31	2 S	11 E	401957
Westerly #126	2010	77409	SE 1/4 Section 31	2 S	11 E	401958
Westerly #127	2010	77410	SE 1/4 Section 31	2 S	11 E	401959
Westerly #128	2010	77411	SE 1/4 Section 31	2 S	11 E	401960

156
157
158
159
160
161
162
163
164
165
166
167
168
169
170
171
172
173
174
175
176
177
178
179
180
181
182
183
184
185
186
187
188
189
190
191
192
193
194
195
196
197
198
199
200
201
202
203
204
205
206
207
208
209
210
211
212

RECEIVED
BLM STATE OFFICE
JUL 10 12:36

Westerly #129	2010	77412	SE 1/4Section 31	2 S	11 E	401961	213
Westerly #130	2010	77413	SE 1/4Section 31	2 S	11 E	401962	214
Westerly #131	2010	77414	SW 1/4 Section 31	2 S	11 E	401963	215
Westerly #132	2010	77415	SW 1/4 Section 31	2 S	11 E	401964	216
Westerly #133	2010	77416	SW 1/4 Section 31	2 S	11 E	401965	217
Westerly #134	2010	77417	SW 1/4 Section 31	2 S	11 E	401966	218
Westerly #135	2010	77418	SW 1/4 Section 31	2 S	11 E	401967	219

RECEIVED
BLM AZ STATE OFFICE
2012 JUL 16 P 12:36
PHOENIX, ARIZONA

United States Department of the Interior
 Bureau of Land Management
 LANDS/RECREATION & PLANNING
 ONE N CENTRAL AVE
 PHOENIX, AZ 85004 -2203
 Phone: 602-417-9200

Receipt

No: 2609343

Transaction #: 2689484		ENTERED INTO COMPUTER
Date of Transaction: 07/16/2012		
CUSTOMER:		JUL 25 2012 ps
RESOLUTION COPPER MINING LLC 102 W MAGMA HEIGHTS DR SUPERIOR, AZ 85173-2523 US		VERIFIED JUL 26 2012 ps

LINE #	QTY	DESCRIPTION	REMARKS	UNIT PRICE	TOTAL
1	1.00	LOCATABLE MINERALS / MINING CLAIMS- NOT NEW-UNADJUD, ONE AUTH NO. ONLY / MINING CLAIM MONEY RECEIVED CASES: AMC60069/\$184100.00	MAINT FEE PYMNT (1315) 2013 / NOI	- n/a -	184100.00
TOTAL:					\$184,100.00

PAYMENT INFORMATION			
1	AMOUNT:	184100.00	POSTMARKED: N/A
	TYPE:	CHECK	RECEIVED: 07/16/2012
	CHECK NO:	14469	
	NAME:	RESOLUTION COPPER MINING LLC 102 W MAGMA HEIGHTS DR SUPERIOR AZ 85173-2523 US	

REMARKS

This receipt was generated by the automated BLM Collections and Billing System and is a paper representation of a portion of the official electronic record contained therein.

AMC 366558
AMC 374059
AMC 384892

Aug. 2, 2011

United States Department of Interior
Bureau of Land Management
Records Section
One North Central Avenue
Suite 800
Phoenix, Arizona 85011

NO. OF CLAIMS 31
AMOUNT 4340.
RECEIPT NO. 2395586
INIT. SL

** BLM-ASO**

Notice of Intent
ANNUAL CLAIM MAINTENANCE FEES for 2011/2012,
By RESOLUTION COPPER COMPANY

To Whom It May Concern:

The Final Rule as published in the Federal Register implements provisions of the Interior Department and related agencies, Appropriations Act of 2003 (the "Act") that requires an annual rental fee of \$140.00 for each unpatented mining claim and site located and held under the General Mining Law of 1872.

This will serve as notice that **RESOLUTION COPPER COMPANY**, a Delaware Corporation, whose address for purposes of this filing is P.O. Box 1944 Superior, Arizona 85273 intends to hold the mining claims and /or mill sites described in **Exhibit "A"** attached hereto for the assessment years **2011/2012**, by payment of the annual claim maintenance fee of \$140.00 per claim or site. Payment of **\$4,340.00** is made herewith for such assessment years for each of the unpatented lode claims and sites. The name, BLM serial number, book and page or index number of recording of the location notice is official records of Gila and Pinal Counties, Arizona, of which are set forth in **Exhibit "A"** attached hereto and by this reference incorporated herein.

Sincerely,



Richard Lock
Managing Director
RESOLUTION COPPER COMPANY

Telephone 520-689-9374

Cc: file

RECEIVED
BLM AZ STATE OFFICE
2011 AUG - 3 A 10: 11
PHOENIX, ARIZONA

AUG 4 2011

United States Department of the Interior
 Bureau of Land Management
 LANDS/RECREATION & PLANNING
 ONE N CENTRAL AVE
 PHOENIX, AZ 85004 -2203
 Phone: 602-417-9200

Receipt

No:

2395586

Transaction #: 2470702	
Date of Transaction: 08/03/2011	
CUSTOMER:	
RESOLUTION COPPER MINING LLC 102 W MAGMA HEIGHTS DR SUPERIOR, AZ 85173-2523 US	

LINE #	QTY	DESCRIPTION	REMARKS	UNIT PRICE	TOTAL
1	1.00	LOCATABLE MINERALS / MINING CLAIMS-NOT NEW-UNADJUD, ONE AUTH NO. ONLY / MINING CLAIM MONEY RECEIVED CASES: AMC366558/\$175980.00	MAINT (1257) 2012	- n/a -	175980.00
TOTAL:					\$175,980.00

PAYMENT INFORMATION			
1	AMOUNT:	175840.00	POSTMARKED: N/A
	TYPE:	CHECK	RECEIVED: 08/03/2011
	CHECK NO:	0000012902	
	NAME:	RESOLUTION COPPER MINING LLC 102 W MAGMA HEIGHTS DR SUPERIOR AZ 85173-2523 US	
2	AMOUNT:	140.00	POSTMARKED: N/A
	TYPE:	CHECK	RECEIVED: 08/03/2011
	CHECK NO:	3326	
	NAME:	CORNERSTONE LANDS DLM LLC 11280N SHADOW VISTA PL ORO VALLEY AZ 85742 US	

REMARKS

This receipt was generated by the automated BLM Collections and Billing System and is a paper representation of a portion of the official electronic record contained therein.

AMC 366558
AMC 374059
AMC 384892

Aug. 2, 2011

United States Department of Interior
Bureau of Land Management
Records Section
One North Central Avenue
Suite 800
Phoenix, Arizona 85011

NO. OF CLAIMS 31
AMOUNT 4340.
RECEIPT NO. 2395586
INIT. SC
** BLM-ASO**

Notice of Intent
ANNUAL CLAIM MAINTENANCE FEES for 2011/2012,
By RESOLUTION COPPER COMPANY

To Whom It May Concern:

The Final Rule as published in the Federal Register implements provisions of the Interior Department and related agencies, Appropriations Act of 2003 (the "Act") that requires an annual rental fee of \$140.00 for each unpatented mining claim and site located and held under the General Mining Law of 1872.

This will serve as notice that **RESOLUTION COPPER COMPANY**, a Delaware Corporation, whose address for purposes of this filing is P.O. Box 1944 Superior, Arizona 85273 intends to hold the mining claims and /or mill sites described in **Exhibit "A"** attached hereto for the assessment years **2011/2012**, by payment of the annual claim maintenance fee of \$140.00 per claim or site. Payment of **\$4,340.00** is made herewith for such assessment years for each of the unpatented lode claims and sites. The name, BLM serial number, book and page or index number of recording of the location notice is official records of Gila and Pinal Counties, Arizona, of which are set forth in **Exhibit "A"** attached hereto and by this reference incorporated herein.

Sincerely,



Richard Lock
Managing Director
RESOLUTION COPPER COMPANY

Telephone 520-689-9374

Cc: file

RECEIVED
BLM AZ STATE OFFICE
2011 AUG -3 A 10: 11
PHOENIX, ARIZONA

AUG 4 2011

United States Department of the Interior
 Bureau of Land Management
 LANDS/RECREATION & PLANNING
 ONE N CENTRAL AVE
 PHOENIX, AZ 85004 -2203
 Phone: 602-417-9200

Receipt

No: 2395586

Transaction #: 2470702	
Date of Transaction: 08/03/2011	
CUSTOMER:	
RESOLUTION COPPER MINING LLC 102 W MAGMA HEIGHTS DR SUPERIOR, AZ 85173-2523 US	

LINE #	QTY	DESCRIPTION	REMARKS	UNIT PRICE	TOTAL
1	1.00	LOCATABLE MINERALS / MINING CLAIMS-NOT NEW-UNADJUD, ONE AUTH NO. ONLY / MINING CLAIM MONEY RECEIVED CASES: AMC366558/\$175980.00	MAINT (1257) 2012	- n/a -	175980.00
TOTAL:					\$175,980.00

PAYMENT INFORMATION			
1	AMOUNT:	175840.00	POSTMARKED: N/A
	TYPE:	CHECK	RECEIVED: 08/03/2011
	CHECK NO:	0000012902	
	NAME:	RESOLUTION COPPER MINING LLC 102 W MAGMA HEIGHTS DR SUPERIOR AZ 85173-2523 US	
2	AMOUNT:	140.00	POSTMARKED: N/A
	TYPE:	CHECK	RECEIVED: 08/03/2011
	CHECK NO:	3326	
	NAME:	CORNERSTONE LANDS DLM LLC 11280N SHADOW VISTA PL ORO VALLEY AZ 85742 US	

REMARKS

This receipt was generated by the automated BLM Collections and Billing System and is a paper representation of a portion of the official electronic record contained therein.



AMC45684	356865
46919	356884
60069	356933
312984	357097
315168	359395
316548	361010
347702	362903
348024	365450
355456	366558
355529	374059
356180	377139
	384892

September 14, 2010

United States Department of the Interior
 Bureau of Land Management
 Records Division
 One North Central
 Suite 800
 Phoenix, Arizona 85004-2203

RE: Change of Address:

Would you please change the below listed companies address too:

102 Magma Heights
 P.O. Box 1944
 Superior, Arizona 85273

Companies:

- Swift Current Land & Cattle LLC (lead file AMC 361010) ✓
- Resolution Copper Mining LLC (lead file AMC312984) ✓
- Resolution Copper Mining Company (lead file AMC 366558).
- Integrity Land & Cattle LLC (lead file AMC 377139) ✓

I have included the customer information sheets for each of the companies as a reference for you.

If you have any questions please give me a call at 520-419-2622

Sincerely Yours

Daniel L Mead
 Agent for:
 Swift Current Land & Cattle LLC
 Resolution Copper Mining LLC
 Resolution Copper Mining Company
 Integrity Land & Cattle LLC

RECEIVED
 BLM AZ STATE OFFICE
 2010 SEP 16 A 10:48
 PHOENIX, ARIZONA

Cornerstone Lands DLM/LLC
 Dan Mead
 11280 North Shadow Vista Place
 Tucson, Az. 85742
 Phone: 520-419-2622
 e-mail: mead_32@msn.com

Address Changes

366558 - Resolution Copper Co.

377139 - Integrity Land and Cattle Co.

Pauline -

Can you call Mr. Mead and tell him the company names on his letter are ~~to~~ wrong and to send a corrected one.

OCT 22 2010

10530A called Dan he will send the corrected info.

Thanks -

Amy

CORRECTION
Note Rec'd
NOV 01 2010
dated OCT 24 2010
(added to packet)
PB

DEPARTMENT OF THE INTERIOR
 BUREAU OF LAND MANAGEMENT
 MINING CLAIMS
 Customer Information - WITH Serial No. and Claim Name

ACTIVE CLAIMS

Run Date: 09/09/2010 08:32 AM

Page 1 of 1

Admin State: AZ
 Geo State: AZ

SWIFT CURRENT LND & CATTLE LLC
 2525 E AZ BILTMORE CIR #C135
 PHOENIX, AZ 85016

CUSTOMER ID: 2222414

<u>Serial No.</u>	<u>Claim Name/Number</u>	<u>Lead Serial No.</u>	<u>Disposition</u>
AMC361010	THOR 1	AMC361010	ACTIVE
AMC361011	THOR 2	AMC361010	ACTIVE
AMC361012	THOR 3	AMC361010	ACTIVE
AMC361013	THOR 4	AMC361010	ACTIVE
AMC361014	THOR 5	AMC361010	ACTIVE
AMC361015	THOR 6	AMC361010	ACTIVE
AMC361016	THOR 7	AMC361010	ACTIVE
AMC361017	THOR 8	AMC361010	ACTIVE
AMC361018	THOR 9	AMC361010	ACTIVE
AMC361019	THOR 10	AMC361010	ACTIVE
AMC361020	THOR 11	AMC361010	ACTIVE
AMC361021	THOR 12	AMC361010	ACTIVE
AMC361022	THOR 13	AMC361010	ACTIVE
AMC361023	THOR 14	AMC361010	ACTIVE
AMC361024	THOR 15	AMC361010	ACTIVE
AMC361025	THOR 16	AMC361010	ACTIVE
AMC361026	THOR 17	AMC361010	ACTIVE
AMC361027	THOR 18	AMC361010	ACTIVE
AMC361028	THOR 19	AMC361010	ACTIVE
AMC361029	THOR 20	AMC361010	ACTIVE
AMC361030	THOR 21	AMC361010	ACTIVE
AMC361031	THOR 22	AMC361010	ACTIVE
AMC361032	THOR 23	AMC361010	ACTIVE
AMC361033	THOR 24	AMC361010	ACTIVE
AMC361034	THOR 25	AMC361010	ACTIVE
AMC361035	THOR 26	AMC361010	ACTIVE
AMC361036	THOR 27	AMC361010	ACTIVE
AMC361037	THOR 28	AMC361010	ACTIVE
AMC361038	THOR 29	AMC361010	ACTIVE
AMC361039	THOR 30	AMC361010	ACTIVE
AMC361040	THOR 31	AMC361010	ACTIVE
AMC361041	THOR 32	AMC361010	ACTIVE
AMC361042	THOR 33	AMC361010	ACTIVE
AMC361043	THOR 34	AMC361010	ACTIVE
AMC361044	THOR 35	AMC361010	ACTIVE
AMC361045	THOR 36	AMC361010	ACTIVE
AMC361046	THOR 37	AMC361010	ACTIVE
AMC361047	THOR 38	AMC361010	ACTIVE
AMC361048	THOR 39	AMC361010	ACTIVE
AMC361049	THOR 40	AMC361010	ACTIVE
AMC361050	THOR 41	AMC361010	ACTIVE

RECEIVED
 BLM AZ STATE OFFICE
 2010 SEP 16 A 10:48
 PHOENIX, ARIZONA

Number of ACTIVE cases: 41

NO WARRANTY IS MADE BY BLM
 FOR USE OF THE DATA FOR
 PURPOSES NOT INTENDED BY BLM

DEPARTMENT OF THE INTERIOR
 BUREAU OF LAND MANAGEMENT
 MINING CLAIMS
 Customer Information - WITH Serial No. and Claim Name

ACTIVE CLAIMS

Run Date: 09/09/2010 08:25 AM

Admin State: AZ
 Geo State: AZ

RESOLUTION COPPER MINING LLC
 2525 E AZ BILTMORE CIR #C135
 PHOENIX, AZ 85016

CUSTOMER ID: 2222413

<u>Serial No.</u>	<u>Claim Name/Number</u>	<u>Lead Serial No.</u>	<u>Disposition</u>
AMC312984	KAY 1	AMC312984	ACTIVE
AMC312985	KAY 2	AMC312984	ACTIVE
AMC312986	KAY 3	AMC312984	ACTIVE
AMC312988	KAY 5	AMC312984	ACTIVE
AMC312989	KAY 6	AMC312984	ACTIVE
AMC312990	KAY 7	AMC312984	ACTIVE
AMC312991	KAY 8	AMC312984	ACTIVE
AMC312992	KAY 9	AMC312984	ACTIVE
AMC312993	KAY 10	AMC312984	ACTIVE
AMC312994	KAY 11	AMC312984	ACTIVE
AMC312995	KAY 12	AMC312984	ACTIVE
AMC312996	KAY 13	AMC312984	ACTIVE
AMC312997	KAY 14	AMC312984	ACTIVE
AMC313001	KAY 18	AMC312984	ACTIVE
AMC313002	KAY 19E	AMC312984	ACTIVE
AMC313003	KAY 19W	AMC312984	ACTIVE
AMC313004	KAY 20E	AMC312984	ACTIVE
AMC313005	KAY 20W	AMC312984	ACTIVE
AMC313006	KAY 21E	AMC312984	ACTIVE
AMC313007	KAY 21W	AMC312984	ACTIVE
AMC313008	KAY 22	AMC312984	ACTIVE
AMC313009	KAY 81	AMC312984	ACTIVE
AMC313010	KAY 82	AMC312984	ACTIVE
AMC313011	KAY 83	AMC312984	ACTIVE
AMC313012	KAY 84	AMC312984	ACTIVE
AMC313013	KAY 85	AMC312984	ACTIVE
AMC313014	KAY 86	AMC312984	ACTIVE
AMC313015	KAY 87	AMC312984	ACTIVE
AMC313016	KAY 88	AMC312984	ACTIVE
AMC313017	KAY 129	AMC312984	ACTIVE
AMC313018	KAY 130	AMC312984	ACTIVE
AMC313019	KAY 131	AMC312984	ACTIVE
AMC313020	KAY 132	AMC312984	ACTIVE
AMC313021	KAY 133	AMC312984	ACTIVE
AMC313022	KAY 134	AMC312984	ACTIVE
AMC313023	KAY 135	AMC312984	ACTIVE
AMC313024	KAY 136	AMC312984	ACTIVE
AMC313025	KAY 137	AMC312984	ACTIVE
AMC313026	KAY 138	AMC312984	ACTIVE
AMC313027	KAY 141	AMC312984	ACTIVE
AMC313028	KAY 142	AMC312984	ACTIVE
AMC313029	KAY 143	AMC312984	ACTIVE
AMC313030	KAY 145	AMC312984	ACTIVE

RECEIVED
 PHOENIX ARIZONA
 BLM AZ STATE OFFICE
 200 SEP 16 A 10:48

NO WARRANTY IS MADE BY BLM
 FOR USE OF THE DATA FOR
 PURPOSES NOT INTENDED BY BLM

DEPARTMENT OF THE INTERIOR
BUREAU OF LAND MANAGEMENT
MINING CLAIMS
Customer Information - WITH Serial No. and Claim Name

ACTIVE CLAIMS

Run Date: 09/09/2010 08:25 AM

Page 2 of 19

<u>Serial No.</u>	<u>Claim Name/Number</u>	<u>Lead Serial No.</u>	<u>Disposition</u>
AMC313031	KAY 146	AMC312984	ACTIVE
AMC313032	KAY 147	AMC312984	ACTIVE
AMC313033	KAY 148	AMC312984	ACTIVE
AMC313034	KAY 149	AMC312984	ACTIVE
AMC313035	KAY 150	AMC312984	ACTIVE
AMC315168	KAY 151	AMC315168	ACTIVE
AMC316548	ROOK NO 1	AMC316548	ACTIVE
AMC316549	ROOK NO 2	AMC316548	ACTIVE
AMC316550	ROOK NO 3	AMC316548	ACTIVE
AMC316551	ROOK NO 4	AMC316548	ACTIVE
AMC316552	ROOK NO 5	AMC316548	ACTIVE
AMC316553	ROOK NO 6	AMC316548	ACTIVE
AMC316554	ROOK NO 7	AMC316548	ACTIVE
AMC347702	ERIC #1	AMC347702	ACTIVE
AMC347703	ERIC #2	AMC347702	ACTIVE
AMC347704	ERIC #3	AMC347702	ACTIVE
AMC347705	ERIC #4	AMC347702	ACTIVE
AMC347706	ERIC #5	AMC347702	ACTIVE
AMC347707	ERIC #6	AMC347702	ACTIVE
AMC347708	ERIC #7	AMC347702	ACTIVE
AMC347709	ERIC #8	AMC347702	ACTIVE
AMC347710	ERIC #9	AMC347702	ACTIVE
AMC347711	ERIC #10	AMC347702	ACTIVE
AMC347712	ERIC #11	AMC347702	ACTIVE
AMC347713	ERIC #12	AMC347702	ACTIVE
AMC347714	ERIC #13	AMC347702	ACTIVE
AMC347715	ERIC #14	AMC347702	ACTIVE
AMC347716	ERIC #15	AMC347702	ACTIVE
AMC347717	ERIC #16	AMC347702	ACTIVE
AMC347718	ERIC #17	AMC347702	ACTIVE
AMC347719	ERIC #18	AMC347702	ACTIVE
AMC347720	ERIC #19	AMC347702	ACTIVE
AMC347721	ERIC #20	AMC347702	ACTIVE
AMC347722	ERIC #21	AMC347702	ACTIVE
AMC347723	ERIC #22	AMC347702	ACTIVE
AMC347724	ERIC #23	AMC347702	ACTIVE
AMC347725	ERIC #24	AMC347702	ACTIVE
AMC347726	ERIC #25	AMC347702	ACTIVE
AMC347727	ERIC #26	AMC347702	ACTIVE
AMC347728	ERIC #27	AMC347702	ACTIVE
AMC347729	ERIC #28	AMC347702	ACTIVE
AMC347730	ERIC #29	AMC347702	ACTIVE
AMC347731	ERIC #30	AMC347702	ACTIVE
AMC347732	ERIC #31	AMC347702	ACTIVE
AMC347733	ERIC #32	AMC347702	ACTIVE
AMC347734	ERIC #33	AMC347702	ACTIVE
AMC347735	ERIC #34	AMC347702	ACTIVE
AMC347736	ERIC #35	AMC347702	ACTIVE

RECEIVED
 BLM AZ STATE OFFICE
 PHOENIX, ARIZONA
 2010 SEP 16 A 10:48

NO WARRANTY IS MADE BY BLM
FOR USE OF THE DATA FOR
PURPOSES NOT INTENDED BY BLM

DEPARTMENT OF THE INTERIOR
 BUREAU OF LAND MANAGEMENT
 MINING CLAIMS
 Customer Information - WITH Serial No. and Claim Name

ACTIVE CLAIMS

Run Date: 09/09/2010 08:25 AM

Page 3 of 19

<u>Serial No.</u>	<u>Claim Name/Number</u>	<u>Lead Serial No.</u>	<u>Disposition</u>
AMC347737	ERIC #36	AMC347702	ACTIVE
AMC347738	ERIC #37	AMC347702	ACTIVE
AMC347739	ERIC #38	AMC347702	ACTIVE
AMC347740	ERIC #39	AMC347702	ACTIVE
AMC347741	ERIC #40	AMC347702	ACTIVE
AMC347742	ERIC #41	AMC347702	ACTIVE
AMC347743	ERIC #42	AMC347702	ACTIVE
AMC347744	ERIC #43	AMC347702	ACTIVE
AMC347745	ERIC #44	AMC347702	ACTIVE
AMC347746	ERIC #45	AMC347702	ACTIVE
AMC347747	ERIC #46	AMC347702	ACTIVE
AMC347748	ERIC #47	AMC347702	ACTIVE
AMC347749	ERIC #48	AMC347702	ACTIVE
AMC347750	ERIC #49	AMC347702	ACTIVE
AMC347751	ERIC #50	AMC347702	ACTIVE
AMC347752	ERIC #51	AMC347702	ACTIVE
AMC347753	ERIC #52	AMC347702	ACTIVE
AMC347754	ERIC #53	AMC347702	ACTIVE
AMC347755	ERIC #54	AMC347702	ACTIVE
AMC347756	ERIC #55	AMC347702	ACTIVE
AMC347757	ERIC #56	AMC347702	ACTIVE
AMC347758	ERIC #57	AMC347702	ACTIVE
AMC347759	ERIC #58	AMC347702	ACTIVE
AMC347760	ERIC #59	AMC347702	ACTIVE
AMC347761	ERIC #60	AMC347702	ACTIVE
AMC347762	ERIC #61	AMC347702	ACTIVE
AMC347763	ERIC #62	AMC347702	ACTIVE
AMC347764	ERIC #63	AMC347702	ACTIVE
AMC347765	ERIC #64	AMC347702	ACTIVE
AMC347766	ERIC #65	AMC347702	ACTIVE
AMC347767	ERIC #66	AMC347702	ACTIVE
AMC347768	ERIC #67	AMC347702	ACTIVE
AMC347769	ERIC #68	AMC347702	ACTIVE
AMC347770	ERIC #69	AMC347702	ACTIVE
AMC347771	ERIC #70	AMC347702	ACTIVE
AMC347772	ERIC #71	AMC347702	ACTIVE
AMC347773	ERIC #72	AMC347702	ACTIVE
AMC347774	ERIC #73	AMC347702	ACTIVE
AMC347775	ERIC #74	AMC347702	ACTIVE
AMC347776	ERIC #75	AMC347702	ACTIVE
AMC347777	ERIC #76	AMC347702	ACTIVE
AMC347778	ERIC #77	AMC347702	ACTIVE
AMC347779	ERIC #78	AMC347702	ACTIVE
AMC347780	ERIC #79	AMC347702	ACTIVE
AMC347781	ERIC #80	AMC347702	ACTIVE
AMC347782	ERIC #81	AMC347702	ACTIVE
AMC347783	ERIC #82	AMC347702	ACTIVE
AMC347784	ERIC #83	AMC347702	ACTIVE

TUCSON, ARIZONA

2009 SEP 16 A 10:48

RECEIVED
BLM AZ STATE OFFICE

NO WARRANTY IS MADE BY BLM
 FOR USE OF THE DATA FOR
 PURPOSES NOT INTENDED BY BLM

DEPARTMENT OF THE INTERIOR
 BUREAU OF LAND MANAGEMENT
 MINING CLAIMS
 Customer Information - WITH Serial No. and Claim Name

ACTIVE CLAIMS

Run Date: 09/09/2010 08:25 AM

Page 4 of 19

<u>Serial No.</u>	<u>Claim Name/Number</u>	<u>Lead Serial No.</u>	<u>Disposition</u>
AMC347785	ERIC #84	AMC347702	ACTIVE
AMC347786	ERIC #85	AMC347702	ACTIVE
AMC347787	ERIC #86	AMC347702	ACTIVE
AMC347788	ERIC #87	AMC347702	ACTIVE
AMC347789	ERIC #88	AMC347702	ACTIVE
AMC347790	ERIC #89	AMC347702	ACTIVE
AMC347791	ERIC #90	AMC347702	ACTIVE
AMC347792	ERIC #91	AMC347702	ACTIVE
AMC347793	ERIC #92	AMC347702	ACTIVE
AMC347794	ERIC #93	AMC347702	ACTIVE
AMC347795	ERIC #94	AMC347702	ACTIVE
AMC347796	ERIC #95	AMC347702	ACTIVE
AMC347797	ERIC #97	AMC347702	ACTIVE
AMC347798	ERIC #98	AMC347702	ACTIVE
AMC347799	ERIC #99	AMC347702	ACTIVE
AMC347800	ERIC #100	AMC347702	ACTIVE
AMC347801	ERIC #101	AMC347702	ACTIVE
AMC347802	ERIC #102	AMC347702	ACTIVE
AMC347803	ERIC #103	AMC347702	ACTIVE
AMC347804	ERIC #104	AMC347702	ACTIVE
AMC347805	ERIC #105	AMC347702	ACTIVE
AMC347806	ERIC #106	AMC347702	ACTIVE
AMC347807	ERIC #107	AMC347702	ACTIVE
AMC347808	ERIC #108	AMC347702	ACTIVE
AMC347809	ERIC #109	AMC347702	ACTIVE
AMC347810	ERIC #110	AMC347702	ACTIVE
AMC347811	ERIC #111	AMC347702	ACTIVE
AMC347812	ERIC #112	AMC347702	ACTIVE
AMC347813	ERIC #113	AMC347702	ACTIVE
AMC347814	ERIC #114	AMC347702	ACTIVE
AMC347815	ERIC #115	AMC347702	ACTIVE
AMC347816	ERIC #116	AMC347702	ACTIVE
AMC347817	ERIC #117	AMC347702	ACTIVE
AMC347818	ERIC #118	AMC347702	ACTIVE
AMC347819	ERIC #119	AMC347702	ACTIVE
AMC347820	ERIC #120	AMC347702	ACTIVE
AMC347821	ERIC #121	AMC347702	ACTIVE
AMC347822	ERIC #122	AMC347702	ACTIVE
AMC347823	ERIC #123	AMC347702	ACTIVE
AMC347824	ERIC #124	AMC347702	ACTIVE
AMC347825	ERIC #125	AMC347702	ACTIVE
AMC347826	ERIC #126	AMC347702	ACTIVE
AMC347827	ERIC #127	AMC347702	ACTIVE
AMC347828	ERIC #128	AMC347702	ACTIVE
AMC347829	ERIC #129	AMC347702	ACTIVE
AMC347830	ERIC #130	AMC347702	ACTIVE
AMC347831	ERIC #131	AMC347702	ACTIVE
AMC347832	ERIC #132	AMC347702	ACTIVE

RECEIVED
 BLM AZ STATE OFFICE
 2010 SEP 16 A 10:48
 PHOENIX, ARIZONA

NO WARRANTY IS MADE BY BLM
 FOR USE OF THE DATA FOR
 PURPOSES NOT INTENDED BY BLM

DEPARTMENT OF THE INTERIOR
BUREAU OF LAND MANAGEMENT
MINING CLAIMS
Customer Information - WITH Serial No. and Claim Name

ACTIVE CLAIMS

Run Date: 09/09/2010 08:25 AM

Page 5 of 19

<u>Serial No.</u>	<u>Claim Name/Number</u>	<u>Lead Serial No.</u>	<u>Disposition</u>
AMC347833	ERIC #133	AMC347702	ACTIVE
AMC347834	ERIC #135	AMC347702	ACTIVE
AMC347835	ERIC #136	AMC347702	ACTIVE
AMC347836	ERIC #137	AMC347702	ACTIVE
AMC347837	ERIC #138	AMC347702	ACTIVE
AMC347838	ERIC #139	AMC347702	ACTIVE
AMC347839	ERIC #140	AMC347702	ACTIVE
AMC347840	ERIC #141	AMC347702	ACTIVE
AMC347841	ERIC #142	AMC347702	ACTIVE
AMC347842	ERIC #143	AMC347702	ACTIVE
AMC347843	ERIC #144	AMC347702	ACTIVE
AMC347844	ERIC #145	AMC347702	ACTIVE
AMC347845	ERIC #146	AMC347702	ACTIVE
AMC347846	ERIC #147	AMC347702	ACTIVE
AMC347847	ERIC #148	AMC347702	ACTIVE
AMC347848	ERIC #149	AMC347702	ACTIVE
AMC347849	ERIC #150	AMC347702	ACTIVE
AMC347850	ERIC #151	AMC347702	ACTIVE
AMC347851	ERIC #152	AMC347702	ACTIVE
AMC347852	ERIC #153	AMC347702	ACTIVE
AMC347853	ERIC #154	AMC347702	ACTIVE
AMC347854	ERIC #155	AMC347702	ACTIVE
AMC347855	ERIC #156	AMC347702	ACTIVE
AMC347856	ERIC #157	AMC347702	ACTIVE
AMC347857	ERIC #158	AMC347702	ACTIVE
AMC347858	ERIC #159	AMC347702	ACTIVE
AMC347859	ERIC #160	AMC347702	ACTIVE
AMC347860	ERIC #161	AMC347702	ACTIVE
AMC347861	ERIC #162	AMC347702	ACTIVE
AMC347862	ERIC #163	AMC347702	ACTIVE
AMC347863	ERIC #164	AMC347702	ACTIVE
AMC347864	ERIC #165	AMC347702	ACTIVE
AMC347865	ERIC #166	AMC347702	ACTIVE
AMC347866	ERIC #167	AMC347702	ACTIVE
AMC347867	ERIC #168	AMC347702	ACTIVE
AMC347868	ERIC #169	AMC347702	ACTIVE
AMC347869	ERIC #170	AMC347702	ACTIVE
AMC347870	ERIC #171	AMC347702	ACTIVE
AMC347871	ERIC #172	AMC347702	ACTIVE
AMC347872	ERIC #173	AMC347702	ACTIVE
AMC347873	ERIC #174	AMC347702	ACTIVE
AMC347874	ERIC #175	AMC347702	ACTIVE
AMC347875	ERIC #176	AMC347702	ACTIVE
AMC347876	ERIC #177	AMC347702	ACTIVE
AMC347877	ERIC #178	AMC347702	ACTIVE
AMC347878	ERIC #179	AMC347702	ACTIVE
AMC347879	ERIC #180	AMC347702	ACTIVE
AMC347880	ERIC #181	AMC347702	ACTIVE

2009 SEP 16 A 10:48

RECEIVED
BLM AZ STATE OFFICE

NO WARRANTY IS MADE BY BLM
FOR USE OF THE DATA FOR
PURPOSES NOT INTENDED BY BLM

DEPARTMENT OF THE INTERIOR
 BUREAU OF LAND MANAGEMENT
 MINING CLAIMS
 Customer Information - WITH Serial No. and Claim Name

ACTIVE CLAIMS

Run Date: 09/09/2010 08:25 AM

Page 6 of 19

<u>Serial No.</u>	<u>Claim Name/Number</u>	<u>Lead Serial No.</u>	<u>Disposition</u>
AMC347881	ERIC #182	AMC347702	ACTIVE
AMC347882	ERIC #183	AMC347702	ACTIVE
AMC347883	ERIC #184	AMC347702	ACTIVE
AMC347884	ERIC #185	AMC347702	ACTIVE
AMC347885	ERIC #186	AMC347702	ACTIVE
AMC347886	ERIC #187	AMC347702	ACTIVE
AMC347887	ERIC #188	AMC347702	ACTIVE
AMC347888	ERIC #189	AMC347702	ACTIVE
AMC347889	ERIC #190	AMC347702	ACTIVE
AMC347890	ERIC #191	AMC347702	ACTIVE
AMC347891	ERIC #192	AMC347702	ACTIVE
AMC347892	ERIC #193	AMC347702	ACTIVE
AMC347893	ERIC #194	AMC347702	ACTIVE
AMC347894	ERIC #195	AMC347702	ACTIVE
AMC347895	ERIC #196	AMC347702	ACTIVE
AMC347896	ERIC #197	AMC347702	ACTIVE
AMC347897	ERIC #198	AMC347702	ACTIVE
AMC347898	ERIC #199	AMC347702	ACTIVE
AMC347899	ERIC #200	AMC347702	ACTIVE
AMC347900	ERIC #201	AMC347702	ACTIVE
AMC347901	ERIC #202	AMC347702	ACTIVE
AMC347902	ERIC #203	AMC347702	ACTIVE
AMC347903	ERIC #204	AMC347702	ACTIVE
AMC347904	ERIC #205	AMC347702	ACTIVE
AMC347905	ERIC #206	AMC347702	ACTIVE
AMC347906	ERIC #207	AMC347702	ACTIVE
AMC347907	ERIC #208	AMC347702	ACTIVE
AMC347908	ERIC #209	AMC347702	ACTIVE
AMC348024	ERIC #210	AMC348024	ACTIVE
AMC348025	ERIC #211	AMC348024	ACTIVE
AMC348026	ERIC #212	AMC348024	ACTIVE
AMC348027	ERIC #213	AMC348024	ACTIVE
AMC348028	ERIC #214	AMC348024	ACTIVE
AMC348029	ERIC #215	AMC348024	ACTIVE
AMC348030	ERIC #216	AMC348024	ACTIVE
AMC348031	ERIC #217	AMC348024	ACTIVE
AMC348032	ERIC #218	AMC348024	ACTIVE
AMC348033	ERIC #219	AMC348024	ACTIVE
AMC348034	ERIC #220	AMC348024	ACTIVE
AMC348035	ERIC #221	AMC348024	ACTIVE
AMC348036	ERIC #222	AMC348024	ACTIVE
AMC348037	ERIC #223	AMC348024	ACTIVE
AMC348038	ERIC #224	AMC348024	ACTIVE
AMC348039	ERIC #225	AMC348024	ACTIVE
AMC348040	ERIC #226	AMC348024	ACTIVE
AMC348041	ERIC #227	AMC348024	ACTIVE
AMC348042	ERIC #228	AMC348024	ACTIVE
AMC348043	ERIC #229	AMC348024	ACTIVE

RECEIVED
 BLM ARIZONA STATE OFFICE
 2010 SEP 16 A 10:48

NO WARRANTY IS MADE BY BLM
 FOR USE OF THE DATA FOR
 PURPOSES NOT INTENDED BY BLM

DEPARTMENT OF THE INTERIOR
 BUREAU OF LAND MANAGEMENT
 MINING CLAIMS
 Customer Information - WITH Serial No. and Claim Name

ACTIVE CLAIMS

Run Date: 09/09/2010 08:25 AM

Page 7 of 19

<u>Serial No.</u>	<u>Claim Name/Number</u>	<u>Lead Serial No.</u>	<u>Disposition</u>
AMC348044	ERIC #230	AMC348024	ACTIVE
AMC348045	ERIC #231	AMC348024	ACTIVE
AMC348046	ERIC #232	AMC348024	ACTIVE
AMC348047	ERIC #233	AMC348024	ACTIVE
AMC348048	ERIC #234	AMC348024	ACTIVE
AMC348049	ERIC #235	AMC348024	ACTIVE
AMC348050	ERIC #236	AMC348024	ACTIVE
AMC348051	ERIC #237	AMC348024	ACTIVE
AMC348052	ERIC #238	AMC348024	ACTIVE
AMC348053	ERIC #239	AMC348024	ACTIVE
AMC348054	ERIC #240	AMC348024	ACTIVE
AMC348055	ERIC #241	AMC348024	ACTIVE
AMC348056	ERIC #242	AMC348024	ACTIVE
AMC348057	ERIC #243	AMC348024	ACTIVE
AMC348058	ERIC #244	AMC348024	ACTIVE
AMC348059	ERIC #245	AMC348024	ACTIVE
AMC348060	ERIC #246	AMC348024	ACTIVE
AMC348061	ERIC #247	AMC348024	ACTIVE
AMC348062	ERIC #248	AMC348024	ACTIVE
AMC348063	ERIC #249	AMC348024	ACTIVE
AMC348064	ERIC #250	AMC348024	ACTIVE
AMC348065	ERIC #251	AMC348024	ACTIVE
AMC348066	ERIC #252	AMC348024	ACTIVE
AMC348067	ERIC #253	AMC348024	ACTIVE
AMC348068	ERIC #254	AMC348024	ACTIVE
AMC348069	ERIC #255	AMC348024	ACTIVE
AMC348070	ERIC #256	AMC348024	ACTIVE
AMC348071	ERIC #257	AMC348024	ACTIVE
AMC348072	ERIC #258	AMC348024	ACTIVE
AMC348073	ERIC #259	AMC348024	ACTIVE
AMC348074	ERIC #260	AMC348024	ACTIVE
AMC348075	ERIC #261	AMC348024	ACTIVE
AMC348076	ERIC #262	AMC348024	ACTIVE
AMC348077	ERIC #263	AMC348024	ACTIVE
AMC348078	ERIC #264	AMC348024	ACTIVE
AMC348079	ERIC #265	AMC348024	ACTIVE
AMC348080	ERIC #266	AMC348024	ACTIVE
AMC348081	ERIC #267	AMC348024	ACTIVE
AMC348082	ERIC #268	AMC348024	ACTIVE
AMC348083	ERIC #269	AMC348024	ACTIVE
AMC348084	ERIC #270	AMC348024	ACTIVE
AMC348085	ERIC #271	AMC348024	ACTIVE
AMC348086	ERIC #272	AMC348024	ACTIVE
AMC348087	ERIC #273	AMC348024	ACTIVE
AMC348088	ERIC #274	AMC348024	ACTIVE
AMC348089	ERIC #275	AMC348024	ACTIVE
AMC348090	ERIC #276	AMC348024	ACTIVE
AMC348091	ERIC #277	AMC348024	ACTIVE

PHOENIX, ARIZONA

2010 SEP 16 A 10:48

RECEIVED
BLM AZ STATE OFFICE

NO WARRANTY IS MADE BY BLM
 FOR USE OF THE DATA FOR
 PURPOSES NOT INTENDED BY BLM

DEPARTMENT OF THE INTERIOR
 BUREAU OF LAND MANAGEMENT
 MINING CLAIMS
 Customer Information - WITH Serial No. and Claim Name

ACTIVE CLAIMS

Run Date: 09/09/2010 08:25 AM

Page 8 of 19

<u>Serial No.</u>	<u>Claim Name/Number</u>	<u>Lead Serial No.</u>	<u>Disposition</u>
AMC348092	ERIC #278	AMC348024	ACTIVE
AMC348093	ERIC #280	AMC348024	ACTIVE
AMC348094	ERIC #281	AMC348024	ACTIVE
AMC348095	ERIC #282	AMC348024	ACTIVE
AMC348096	ERIC #283	AMC348024	ACTIVE
AMC348097	ERIC #284	AMC348024	ACTIVE
AMC348098	ERIC #285	AMC348024	ACTIVE
AMC348099	ERIC #286	AMC348024	ACTIVE
AMC348100	ERIC #287	AMC348024	ACTIVE
AMC348101	ERIC #288	AMC348024	ACTIVE
AMC348102	ERIC #289	AMC348024	ACTIVE
AMC348103	ERIC #290	AMC348024	ACTIVE
AMC348104	ERIC #291	AMC348024	ACTIVE
AMC348105	ERIC #292	AMC348024	ACTIVE
AMC348106	ERIC #293	AMC348024	ACTIVE
AMC348107	ERIC #294	AMC348024	ACTIVE
AMC348108	ERIC #295	AMC348024	ACTIVE
AMC348109	ERIC #296	AMC348024	ACTIVE
AMC348110	ERIC #297	AMC348024	ACTIVE
AMC348111	ERIC #298	AMC348024	ACTIVE
AMC348112	ERIC #299	AMC348024	ACTIVE
AMC348113	ERIC #300	AMC348024	ACTIVE
AMC348114	ERIC #301	AMC348024	ACTIVE
AMC348115	ERIC #302	AMC348024	ACTIVE
AMC348116	ERIC #303	AMC348024	ACTIVE
AMC348117	ERIC #304	AMC348024	ACTIVE
AMC348118	ERIC #305	AMC348024	ACTIVE
AMC348119	ERIC #306	AMC348024	ACTIVE
AMC348120	ERIC #307	AMC348024	ACTIVE
AMC348121	ERIC #308	AMC348024	ACTIVE
AMC348122	ERIC #309	AMC348024	ACTIVE
AMC348123	ERIC #310	AMC348024	ACTIVE
AMC348124	ERIC #311	AMC348024	ACTIVE
AMC348125	ERIC #312	AMC348024	ACTIVE
AMC348126	ERIC #313	AMC348024	ACTIVE
AMC348127	ERIC #314	AMC348024	ACTIVE
AMC348128	ERIC #315	AMC348024	ACTIVE
AMC348129	ERIC #316	AMC348024	ACTIVE
AMC348130	ERIC #317	AMC348024	ACTIVE
AMC348131	ERIC #318	AMC348024	ACTIVE
AMC348132	ERIC #319	AMC348024	ACTIVE
AMC348133	ERIC #320	AMC348024	ACTIVE
AMC348134	ERIC #321	AMC348024	ACTIVE
AMC348135	ERIC #322	AMC348024	ACTIVE
AMC348136	ERIC #323	AMC348024	ACTIVE
AMC348137	ERIC #324	AMC348024	ACTIVE
AMC348138	ERIC #325	AMC348024	ACTIVE
AMC348139	ERIC #326	AMC348024	ACTIVE

RECEIVED
 DLM AZ STATE OFFICE
 2010 SEP 16 A 10:48
 PHOENIX ARIZONA

NO WARRANTY IS MADE BY BLM
 FOR USE OF THE DATA FOR
 PURPOSES NOT INTENDED BY BLM

**DEPARTMENT OF THE INTERIOR
BUREAU OF LAND MANAGEMENT
MINING CLAIMS
Customer Information - WITH Serial No. and Claim Name**

ACTIVE CLAIMS

Run Date: 09/09/2010 08:25 AM

Page 9 of 19

<u>Serial No.</u>	<u>Claim Name/Number</u>	<u>Lead Serial No.</u>	<u>Disposition</u>
AMC348140	ERIC #327	AMC348024	ACTIVE
AMC348141	ERIC #328	AMC348024	ACTIVE
AMC348142	ERIC #329	AMC348024	ACTIVE
AMC348143	ERIC #330	AMC348024	ACTIVE
AMC348144	ERIC #331	AMC348024	ACTIVE
AMC348145	ERIC #332	AMC348024	ACTIVE
AMC348146	ERIC #333	AMC348024	ACTIVE
AMC348147	ERIC #334	AMC348024	ACTIVE
AMC348148	ERIC #335	AMC348024	ACTIVE
AMC348149	ERIC #336	AMC348024	ACTIVE
AMC348150	ERIC #337	AMC348024	ACTIVE
AMC348151	ERIC #338	AMC348024	ACTIVE
AMC348152	ERIC #339	AMC348024	ACTIVE
AMC348153	ERIC #340	AMC348024	ACTIVE
AMC348154	ERIC #341	AMC348024	ACTIVE
AMC348155	ERIC #342	AMC348024	ACTIVE
AMC348156	ERIC #343	AMC348024	ACTIVE
AMC348157	ERIC #344	AMC348024	ACTIVE
AMC348158	ERIC #345	AMC348024	ACTIVE
AMC348159	ERIC #346	AMC348024	ACTIVE
AMC348160	ERIC #347	AMC348024	ACTIVE
AMC348161	ERIC #348	AMC348024	ACTIVE
AMC348162	ERIC #349	AMC348024	ACTIVE
AMC348163	ERIC #350	AMC348024	ACTIVE
AMC348164	ERIC #351	AMC348024	ACTIVE
AMC348165	ERIC #352	AMC348024	ACTIVE
AMC348166	ERIC #353	AMC348024	ACTIVE
AMC348167	ERIC #354	AMC348024	ACTIVE
AMC348168	ERIC #355	AMC348024	ACTIVE
AMC348169	ERIC #356	AMC348024	ACTIVE
AMC348170	ERIC #357	AMC348024	ACTIVE
AMC348171	ERIC #358	AMC348024	ACTIVE
AMC348172	ERIC #359	AMC348024	ACTIVE
AMC348173	ERIC #360	AMC348024	ACTIVE
AMC348174	ERIC #361	AMC348024	ACTIVE
AMC348175	ERIC #362	AMC348024	ACTIVE
AMC348176	ERIC #363	AMC348024	ACTIVE
AMC355456	RESOLUTION NO. 1	AMC355456	ACTIVE
AMC355457	RESOLUTION NO. 2	AMC355456	ACTIVE
AMC355458	RESOLUTION NO. 3	AMC355456	ACTIVE
AMC355459	RESOLUTION NO. 4	AMC355456	ACTIVE
AMC355460	RESOLUTION NO. 5	AMC355456	ACTIVE
AMC355461	RESOLUTION NO. 6	AMC355456	ACTIVE
AMC355462	RESOLUTION NO. 7	AMC355456	ACTIVE
AMC355463	RESOLUTION NO. 8	AMC355456	ACTIVE
AMC355464	RESOLUTION NO. 9	AMC355456	ACTIVE
AMC355465	RESOLUTION NO. 10	AMC355456	ACTIVE
AMC355466	RESOLUTION NO. 11	AMC355456	ACTIVE

RECEIVED
 BLM AZ STATE OFFICE
 2010 SEP 16 A 10:49
 PHOENIX ARIZONA

NO WARRANTY IS MADE BY BLM
FOR USE OF THE DATA FOR
PURPOSES NOT INTENDED BY BLM

**DEPARTMENT OF THE INTERIOR
BUREAU OF LAND MANAGEMENT
MINING CLAIMS
Customer Information - WITH Serial No. and Claim Name**

ACTIVE CLAIMS

Run Date: 09/09/2010 08:25 AM

Page 10 of 19

<u>Serial No.</u>	<u>Claim Name/Number</u>	<u>Lead Serial No.</u>	<u>Disposition</u>
AMC355467	RESOLUTION NO. 12	AMC355456	ACTIVE
AMC355468	RESOLUTION NO. 13	AMC355456	ACTIVE
AMC355469	RESOLUTION NO. 14	AMC355456	ACTIVE
AMC355470	RESOLUTION NO. 15	AMC355456	ACTIVE
AMC355471	RESOLUTION NO. 16	AMC355456	ACTIVE
AMC355472	RESOLUTION NO. 17	AMC355456	ACTIVE
AMC355473	RESOLUTION NO. 18	AMC355456	ACTIVE
AMC355474	RESOLUTION NO. 19	AMC355456	ACTIVE
AMC355475	RESOLUTION NO. 20	AMC355456	ACTIVE
AMC355476	RESOLUTION NO. 21	AMC355456	ACTIVE
AMC355477	RESOLUTION NO. 22	AMC355456	ACTIVE
AMC355529	EAST NO 9A	AMC355529	ACTIVE
AMC355530	OAK NO 38A	AMC355529	ACTIVE
AMC355531	OAK NO 39A	AMC355529	ACTIVE
AMC355532	OAK NO 40A	AMC355529	ACTIVE
AMC355533	OAK NO 41A	AMC355529	ACTIVE
AMC355534	SUN NO 62A	AMC355529	ACTIVE
AMC355535	SUN NO 63A	AMC355529	ACTIVE
AMC355536	SUN NO 64A	AMC355529	ACTIVE
AMC356180	DAN 1	AMC356180	ACTIVE
AMC356181	DAN 2	AMC356180	ACTIVE
AMC356182	DAN 3	AMC356180	ACTIVE
AMC356183	DAN 4	AMC356180	ACTIVE
AMC356184	DAN 5	AMC356180	ACTIVE
AMC356185	DAN 6	AMC356180	ACTIVE
AMC356186	DAN 7	AMC356180	ACTIVE
AMC356187	DAN 8	AMC356180	ACTIVE
AMC356188	DAN 9	AMC356180	ACTIVE
AMC356189	DAN 10	AMC356180	ACTIVE
AMC356190	DAN 11	AMC356180	ACTIVE
AMC356191	DAN 12	AMC356180	ACTIVE
AMC356192	DAN 13	AMC356180	ACTIVE
AMC356193	DAN 14	AMC356180	ACTIVE
AMC356194	DAN 15	AMC356180	ACTIVE
AMC356195	DAN 16	AMC356180	ACTIVE
AMC356196	DAN 17	AMC356180	ACTIVE
AMC356197	DAN 18	AMC356180	ACTIVE
AMC356198	DAN 19	AMC356180	ACTIVE
AMC356199	DAN 20	AMC356180	ACTIVE
AMC356200	DAN 21	AMC356180	ACTIVE
AMC356201	DAN 22	AMC356180	ACTIVE
AMC356202	DAN 23	AMC356180	ACTIVE
AMC356203	DAN 24	AMC356180	ACTIVE
AMC356865	LEGAL TENDER 13	AMC356865	ACTIVE
AMC356866	LEGAL TENDER 14	AMC356865	ACTIVE
AMC356867	LEGAL TENDER 15	AMC356865	ACTIVE
AMC356868	LEGAL TENDER 17	AMC356865	ACTIVE
AMC356869	LEGAL TENDER 18	AMC356865	ACTIVE

PROPERTY ARIZONA

2009 SEP 16 A 10:49

RECEIVED
BLM AZ STATE OFFICE

NO WARRANTY IS MADE BY BLM
FOR USE OF THE DATA FOR
PURPOSES NOT INTENDED BY BLM

DEPARTMENT OF THE INTERIOR
BUREAU OF LAND MANAGEMENT
MINING CLAIMS
Customer Information - WITH Serial No. and Claim Name

ACTIVE CLAIMS

Run Date: 09/09/2010 08:25 AM

Page 11 of 19

<u>Serial No.</u>	<u>Claim Name/Number</u>	<u>Lead Serial No.</u>	<u>Disposition</u>
AMC356870	LEGAL TENDER 20	AMC356865	ACTIVE
AMC356871	LEGAL TENDER 21	AMC356865	ACTIVE
AMC356872	LEGAL TENDER 22	AMC356865	ACTIVE
AMC356884	LEGAL TENDER 1	AMC356884	ACTIVE
AMC356885	LEGAL TENDER 2	AMC356884	ACTIVE
AMC356886	LEGAL TENDER 3	AMC356884	ACTIVE
AMC356887	LEGAL TENDER 4	AMC356884	ACTIVE
AMC356888	LEGAL TENDER 5	AMC356884	ACTIVE
AMC356889	LEGAL TENDER 6	AMC356884	ACTIVE
AMC356890	LEGAL TENDER 7	AMC356884	ACTIVE
AMC356891	LEGAL TENDER 8	AMC356884	ACTIVE
AMC356892	LEGAL TENDER 9	AMC356884	ACTIVE
AMC356893	LEGAL TENDER 10	AMC356884	ACTIVE
AMC356894	LEGAL TENDER 11	AMC356884	ACTIVE
AMC356895	LEGAL TENDER 12	AMC356884	ACTIVE
AMC356896	LEGAL TENDER 16	AMC356884	ACTIVE
AMC356897	LEGAL TENDER 19	AMC356884	ACTIVE
AMC356933	LEGAL TENDER 23	AMC356933	ACTIVE
AMC357097	KAY 15A	AMC357097	ACTIVE
AMC357098	KAY 140A	AMC357097	ACTIVE
AMC359395	GALAXY NO.1	AMC359395	ACTIVE
AMC359396	GLADIATOR NO.1	AMC359395	ACTIVE
AMC359397	GLADIATOR NO.2	AMC359395	ACTIVE
AMC359398	GLADIATOR NO.3	AMC359395	ACTIVE
AMC359399	GLADIATOR NO.4	AMC359395	ACTIVE
AMC359400	GLADIATOR NO.5	AMC359395	ACTIVE
AMC359401	GLADIATOR NO.6	AMC359395	ACTIVE
AMC359402	GLADIATOR NO.7	AMC359395	ACTIVE
AMC359403	GLADIATOR NO.8	AMC359395	ACTIVE
AMC359404	GLADIATOR NO.9	AMC359395	ACTIVE
AMC362903	OLGA 1	AMC362903	ACTIVE
AMC362904	OLGA 2	AMC362903	ACTIVE
AMC362905	OLGA 3	AMC362903	ACTIVE
AMC362906	OLGA 4	AMC362903	ACTIVE
AMC362907	OLGA 5	AMC362903	ACTIVE
AMC362908	OLGA 6	AMC362903	ACTIVE
AMC365450	OLGA 11	AMC365450	ACTIVE
AMC365451	OLGA 12	AMC365450	ACTIVE
AMC365452	OLGA 13	AMC365450	ACTIVE
AMC365453	OLGA 14	AMC365450	ACTIVE
AMC45754	MARGARET #69	AMC45684	ACTIVE
AMC45755	MARGARET #69E	AMC45684	ACTIVE
AMC45820	MARGARET #133	AMC45684	ACTIVE
AMC45823	MARGARET #135	AMC45684	ACTIVE
AMC45826	MARGARET #137	AMC45684	ACTIVE
AMC45827	MARGARET #138	AMC45684	ACTIVE
AMC45828	MARGARET #139	AMC45684	ACTIVE
AMC45829	MARGARET #140	AMC45684	ACTIVE

RECEIVED
 BLM AZ STATE OFFICE
 2010 SEP 15 A 10:49
 PHOENIX, ARIZONA

NO WARRANTY IS MADE BY BLM
FOR USE OF THE DATA FOR
PURPOSES NOT INTENDED BY BLM

DEPARTMENT OF THE INTERIOR
 BUREAU OF LAND MANAGEMENT
 MINING CLAIMS

Customer Information - WITH Serial No. and Claim Name

ACTIVE CLAIMS

Run Date: 09/09/2010 08:25 AM

Page 12 of 19

<u>Serial No.</u>	<u>Claim Name/Number</u>	<u>Lead Serial No.</u>	<u>Disposition</u>
AMC45842	MARGARET #153	AMC45684	ACTIVE
AMC45843	MARGARET #154	AMC45684	ACTIVE
AMC45844	MARGARET #155	AMC45684	ACTIVE
AMC45845	MARGARET #156	AMC45684	ACTIVE
AMC45846	MARGARET #157	AMC45684	ACTIVE
AMC45849	MARGARET #159	AMC45684	ACTIVE
AMC45852	MARGARET #161	AMC45684	ACTIVE
AMC45853	MARGARET #162	AMC45684	ACTIVE
AMC45854	MARGARET #162W	AMC45684	ACTIVE
AMC45855	MARGARET #163	AMC45684	ACTIVE
AMC45856	MARGARET #164	AMC45684	ACTIVE
AMC45857	MARGARET #164W	AMC45684	ACTIVE
AMC45858	MARGARET #165	AMC45684	ACTIVE
AMC45859	MARGARET #166	AMC45684	ACTIVE
AMC45860	MARGARET #166W	AMC45684	ACTIVE
AMC45901	MARGARET # 217	AMC45684	ACTIVE
AMC45902	MARGARET # 218	AMC45684	ACTIVE
AMC45903	MARGARET # 219	AMC45684	ACTIVE
AMC45904	MARGARET # 220	AMC45684	ACTIVE
AMC45905	MARGARET # 221	AMC45684	ACTIVE
AMC45906	MARGARET # 222	AMC45684	ACTIVE
AMC45907	MARGARET # 223	AMC45684	ACTIVE
AMC45908	MARGARET # 224	AMC45684	ACTIVE
AMC45909	MARGARET # 225	AMC45684	ACTIVE
AMC45910	MARGARET # 226	AMC45684	ACTIVE
AMC45911	MARGARET # 227	AMC45684	ACTIVE
AMC45912	MARGARET # 228	AMC45684	ACTIVE
AMC45913	MARGARET # 229	AMC45684	ACTIVE
AMC45914	MARGARET # 230	AMC45684	ACTIVE
AMC45915	MARGARET # 231	AMC45684	ACTIVE
AMC45916	MARGARET # 233	AMC45684	ACTIVE
AMC45917	MARGARET # 234	AMC45684	ACTIVE
AMC45918	MARGARET # 234W	AMC45684	ACTIVE
AMC45919	MARGARET # 235	AMC45684	ACTIVE
AMC45920	MARGARET # 236	AMC45684	ACTIVE
AMC45921	MARGARET # 237	AMC45684	ACTIVE
AMC45922	MARGARET # 238	AMC45684	ACTIVE
AMC45923	MARGARET # 239	AMC45684	ACTIVE
AMC45924	MARGARET # 240	AMC45684	ACTIVE
AMC45925	MARGARET # 241	AMC45684	ACTIVE
AMC45926	MARGARET # 242	AMC45684	ACTIVE
AMC45927	MARGARET # 243	AMC45684	ACTIVE
AMC45928	MARGARET # 244	AMC45684	ACTIVE
AMC45929	MARGARET # 245	AMC45684	ACTIVE
AMC45930	MARGARET # 246	AMC45684	ACTIVE
AMC45931	MARGARET # 247	AMC45684	ACTIVE
AMC45932	MARGARET # 248	AMC45684	ACTIVE
AMC45933	MARGARET # 249	AMC45684	ACTIVE

RECEIVED
 CLM AZ STATE OFFICE
 2010 SEP 16 A 10:49
 PHOENIX, ARIZONA

NO WARRANTY IS MADE BY BLM
 FOR USE OF THE DATA FOR
 PURPOSES NOT INTENDED BY BLM

DEPARTMENT OF THE INTERIOR
BUREAU OF LAND MANAGEMENT
MINING CLAIMS
Customer Information - WITH Serial No. and Claim Name

ACTIVE CLAIMS

Run Date: 09/09/2010 08:25 AM

Page 13 of 19

<u>Serial No.</u>	<u>Claim Name/Number</u>	<u>Lead Serial No.</u>	<u>Disposition</u>
AMC45934	MARGARET # 250	AMC45684	ACTIVE
AMC45935	MARGARET # 251	AMC45684	ACTIVE
AMC45936	MARGARET # 252	AMC45684	ACTIVE
AMC45937	MARGARET # 253	AMC45684	ACTIVE
AMC45938	MARGARET # 254	AMC45684	ACTIVE
AMC45939	MARGARET # 255	AMC45684	ACTIVE
AMC45940	MARGARET # 256	AMC45684	ACTIVE
AMC45941	MARGARET # 257	AMC45684	ACTIVE
AMC45942	MARGARET # 258	AMC45684	ACTIVE
AMC45943	MARGARET # 259	AMC45684	ACTIVE
AMC45944	MARGARET # 260	AMC45684	ACTIVE
AMC45945	MARGARET # 261	AMC45684	ACTIVE
AMC45946	MARGARET # 262	AMC45684	ACTIVE
AMC45947	MARGARET # 263	AMC45684	ACTIVE
AMC45948	MARGARET # 264	AMC45684	ACTIVE
AMC45949	MARGARET # 265	AMC45684	ACTIVE
AMC45950	MARGARET # 266	AMC45684	ACTIVE
AMC45951	MARGARET # 267	AMC45684	ACTIVE
AMC45952	MARGARET # 268	AMC45684	ACTIVE
AMC45953	MARGARET # 269	AMC45684	ACTIVE
AMC45954	MARGARET # 270	AMC45684	ACTIVE
AMC45955	MARGARET # 271	AMC45684	ACTIVE
AMC45956	MARGARET # 272	AMC45684	ACTIVE
AMC45957	MARGARET # 273	AMC45684	ACTIVE
AMC45958	MARGARET # 274	AMC45684	ACTIVE
AMC45959	MARGARET # 275	AMC45684	ACTIVE
AMC45960	MARGARET # 276	AMC45684	ACTIVE
AMC45961	MARGARET # 277	AMC45684	ACTIVE
AMC45962	MARGARET # 278	AMC45684	ACTIVE
AMC45963	MARGARET # 279	AMC45684	ACTIVE
AMC45964	MARGARET # 280	AMC45684	ACTIVE
AMC45965	MARGARET # 281	AMC45684	ACTIVE
AMC45966	MARGARET # 282	AMC45684	ACTIVE
AMC45967	MARGARET # 283	AMC45684	ACTIVE
AMC45968	MARGARET # 284	AMC45684	ACTIVE
AMC45969	MARGARET # 285	AMC45684	ACTIVE
AMC45970	MARGARET # 286	AMC45684	ACTIVE
AMC45971	MARGARET # 287	AMC45684	ACTIVE
AMC45985	MARGARET # 305	AMC45684	ACTIVE
AMC45986	MARGARET # 306	AMC45684	ACTIVE
AMC45987	MARGARET # 307	AMC45684	ACTIVE
AMC45988	MARGARET # 308	AMC45684	ACTIVE
AMC45989	MARGARET # 309	AMC45684	ACTIVE
AMC45990	MARGARET # 310	AMC45684	ACTIVE
AMC45991	MARGARET # 311	AMC45684	ACTIVE
AMC45992	MARGARET # 312	AMC45684	ACTIVE
AMC45993	MARGARET # 313	AMC45684	ACTIVE
AMC45994	MARGARET # 314	AMC45684	ACTIVE

RECEIVED
 BLM AZ STATE OFFICE
 2010 SEP 16 A 10:49
 PHOENIX ARIZONA

NO WARRANTY IS MADE BY BLM
FOR USE OF THE DATA FOR
PURPOSES NOT INTENDED BY BLM

DEPARTMENT OF THE INTERIOR
 BUREAU OF LAND MANAGEMENT
 MINING CLAIMS
 Customer Information - WITH Serial No. and Claim Name

ACTIVE CLAIMS

Run Date: 09/09/2010 08:25 AM

Page 14 of 19

<u>Serial No.</u>	<u>Claim Name/Number</u>	<u>Lead Serial No.</u>	<u>Disposition</u>
AMC45995	MARGARET # 315	AMC45684	ACTIVE
AMC45996	MARGARET # 316	AMC45684	ACTIVE
AMC45997	MARGARET # 317	AMC45684	ACTIVE
AMC45998	MARGARET # 318	AMC45684	ACTIVE
AMC45999	MARGARET # 319	AMC45684	ACTIVE
AMC46000	MARGARET # 320	AMC45684	ACTIVE
AMC46001	MARGARET # 321	AMC45684	ACTIVE
AMC46002	MARGARET # 322	AMC45684	ACTIVE
AMC46003	MARGARET # 323	AMC45684	ACTIVE
AMC46004	MARGARET # 324	AMC45684	ACTIVE
AMC46005	MARGARET # 325	AMC45684	ACTIVE
AMC46007	MARGARET # 327	AMC45684	ACTIVE
AMC46008	MARGARET # 328	AMC45684	ACTIVE
AMC46011	MARGARET # 331	AMC45684	ACTIVE
AMC46012	MARGARET # 332	AMC45684	ACTIVE
AMC46013	MARGARET # 333	AMC45684	ACTIVE
AMC46014	MARGARET # 334	AMC45684	ACTIVE
AMC46015	MARGARET # 335	AMC45684	ACTIVE
AMC46016	MARGARET # 336	AMC45684	ACTIVE
AMC47117	KAY NO 152	AMC46919	ACTIVE
AMC47272	LD NO 1	AMC46919	ACTIVE
AMC47273	LD NO 2	AMC46919	ACTIVE
AMC47274	LD NO 3	AMC46919	ACTIVE
AMC47275	LD NO 4	AMC46919	ACTIVE
AMC47276	LD NO 5	AMC46919	ACTIVE
AMC47277	LD NO 6	AMC46919	ACTIVE
AMC47278	LD NO 7	AMC46919	ACTIVE
AMC47279	LD NO 8	AMC46919	ACTIVE
AMC47280	LD NO 9	AMC46919	ACTIVE
AMC60069	RED BRICK #1	AMC60069	ACTIVE
AMC60083	APEX	AMC60069	ACTIVE
AMC60084	ASH NO 1	AMC60069	ACTIVE
AMC60085	ASH NO 6	AMC60069	ACTIVE
AMC60086	ASH NO 8	AMC60069	ACTIVE
AMC60087	ASH NO 9	AMC60069	ACTIVE
AMC60088	ASH NO 10	AMC60069	ACTIVE
AMC60089	ASH NO 11	AMC60069	ACTIVE
AMC60090	ASH NO 12	AMC60069	ACTIVE
AMC60091	ASH NO 13	AMC60069	ACTIVE
AMC60092	ASH NO 14	AMC60069	ACTIVE
AMC60093	ASH NO 15	AMC60069	ACTIVE
AMC60094	ASH NO 16	AMC60069	ACTIVE
AMC60095	ASH NO 17	AMC60069	ACTIVE
AMC60096	ASH NO 18	AMC60069	ACTIVE
AMC60097	ASH NO 19	AMC60069	ACTIVE
AMC60098	ASH NO 20	AMC60069	ACTIVE
AMC60099	ASH NO 21	AMC60069	ACTIVE
AMC60100	ASH NO 22	AMC60069	ACTIVE

RECEIVED
 BLM AZ STATE OFFICE
 2010 SEP 16 AM 10:49
 PHOENIX, ARIZONA

NO WARRANTY IS MADE BY BLM
 FOR USE OF THE DATA FOR
 PURPOSES NOT INTENDED BY BLM

**DEPARTMENT OF THE INTERIOR
BUREAU OF LAND MANAGEMENT
MINING CLAIMS
Customer Information - WITH Serial No. and Claim Name**

ACTIVE CLAIMS

Run Date: 09/09/2010 08:25 AM

Page 15 of 19

<u>Serial No.</u>	<u>Claim Name/Number</u>	<u>Lead Serial No.</u>	<u>Disposition</u>
AMC60101	ASH NO 23	AMC60069	ACTIVE
AMC60102	ASH NO 24	AMC60069	ACTIVE
AMC60103	ASH NO 25	AMC60069	ACTIVE
AMC60104	ASH NO 26	AMC60069	ACTIVE
AMC60105	ASH NO 27	AMC60069	ACTIVE
AMC60106	ASH NO 28	AMC60069	ACTIVE
AMC60107	ASH NO 29	AMC60069	ACTIVE
AMC60108	RUSS NO 8	AMC60069	ACTIVE
AMC60109	RUSS NO 9	AMC60069	ACTIVE
AMC60110	RUSS NO 10	AMC60069	ACTIVE
AMC60111	RUSS NO 11	AMC60069	ACTIVE
AMC60112	RUSS NO 12	AMC60069	ACTIVE
AMC60113	RUSS NO 13	AMC60069	ACTIVE
AMC60114	RUSS NO 14	AMC60069	ACTIVE
AMC60115	RUSS NO 15	AMC60069	ACTIVE
AMC60116	RUSS NO 16	AMC60069	ACTIVE
AMC60117	RUSS NO 18A	AMC60069	ACTIVE
AMC60118	RUSS NO 17A	AMC60069	ACTIVE
AMC60119	RUSS NO 19A	AMC60069	ACTIVE
AMC60120	RUSS NO 20A	AMC60069	ACTIVE
AMC60121	RUSS NO 21	AMC60069	ACTIVE
AMC60122	RUSS NO 22	AMC60069	ACTIVE
AMC60123	RUSS NO 23	AMC60069	ACTIVE
AMC60124	RUSS NO 24	AMC60069	ACTIVE
AMC60125	BLACK FOOT NO 1	AMC60069	ACTIVE
AMC60126	HARD ROCK #8	AMC60069	ACTIVE
AMC60129	HARD ROCK #13	AMC60069	ACTIVE
AMC60130	HARD ROCK #14	AMC60069	ACTIVE
AMC60131	MONARCH NO 1	AMC60069	ACTIVE
AMC60132	NADENE	AMC60069	ACTIVE
AMC60133	NADENE NO 1	AMC60069	ACTIVE
AMC60136	OAK NO 9	AMC60069	ACTIVE
AMC60141	OAK NO 18	AMC60069	ACTIVE
AMC60142	OAK NO 19	AMC60069	ACTIVE
AMC60143	OAK NO 20	AMC60069	ACTIVE
AMC60144	OAK NO 21	AMC60069	ACTIVE
AMC60145	OAK NO 22	AMC60069	ACTIVE
AMC60146	OAK NO 23	AMC60069	ACTIVE
AMC60147	OAK NO 24	AMC60069	ACTIVE
AMC60148	OAK NO 25	AMC60069	ACTIVE
AMC60149	OAK NO 26	AMC60069	ACTIVE
AMC60150	OAK NO 27	AMC60069	ACTIVE
AMC60151	PINE NO 1	AMC60069	ACTIVE
AMC60152	PINE NO 2	AMC60069	ACTIVE
AMC60153	PINE NO 3	AMC60069	ACTIVE
AMC60154	PINE NO 4	AMC60069	ACTIVE
AMC60155	PINE NO 5	AMC60069	ACTIVE
AMC60156	PINE NO 6	AMC60069	ACTIVE

RECEIVED
 BLM AZ STATE OFFICE
 2010 SEP 16 A 10:49
 PHOENIX, ARIZONA

NO WARRANTY IS MADE BY BLM
FOR USE OF THE DATA FOR
PURPOSES NOT INTENDED BY BLM

DEPARTMENT OF THE INTERIOR
BUREAU OF LAND MANAGEMENT
MINING CLAIMS

Customer Information - WITH Serial No. and Claim Name

ACTIVE CLAIMS

Run Date: 09/09/2010 08:25 AM

Page 16 of 19

<u>Serial No.</u>	<u>Claim Name/Number</u>	<u>Lead Serial No.</u>	<u>Disposition</u>
AMC60157	PINE NO 7	AMC60069	ACTIVE
AMC60158	PINE NO 8	AMC60069	ACTIVE
AMC60159	PINE NO 9	AMC60069	ACTIVE
AMC60160	OAK NO 33	AMC60069	ACTIVE
AMC60161	OAK NO 34	AMC60069	ACTIVE
AMC60162	OAK NO 35	AMC60069	ACTIVE
AMC60163	OAK NO 36	AMC60069	ACTIVE
AMC60164	OAK NO 37	AMC60069	ACTIVE
AMC60165	OAK NO 38	AMC60069	ACTIVE
AMC60166	OAK NO 39	AMC60069	ACTIVE
AMC60168	OAK NO 41	AMC60069	ACTIVE
AMC60169	OAK NO 42	AMC60069	ACTIVE
AMC60170	OAK NO 43	AMC60069	ACTIVE
AMC60171	OAK NO 44	AMC60069	ACTIVE
AMC60172	PALACE NO 1	AMC60069	ACTIVE
AMC60173	ACE	AMC60069	ACTIVE
AMC60174	ACE 1	AMC60069	ACTIVE
AMC60175	ACE 2	AMC60069	ACTIVE
AMC60176	ACE 3	AMC60069	ACTIVE
AMC60177	ACE 4	AMC60069	ACTIVE
AMC60178	ACE 5	AMC60069	ACTIVE
AMC60179	ACE 6	AMC60069	ACTIVE
AMC60180	ALTO	AMC60069	ACTIVE
AMC60181	ALTO NO 1	AMC60069	ACTIVE
AMC60182	ALTO NO 2	AMC60069	ACTIVE
AMC60183	ALTO NO 3	AMC60069	ACTIVE
AMC60184	ALTO NO 4	AMC60069	ACTIVE
AMC60185	ALTO NO 5	AMC60069	ACTIVE
AMC60187	ALTO NO 7	AMC60069	ACTIVE
AMC60188	ALTO NO 8	AMC60069	ACTIVE
AMC60189	ALTO NO 9	AMC60069	ACTIVE
AMC60190	ALTO NO 10	AMC60069	ACTIVE
AMC60191	ALTO NO 11	AMC60069	ACTIVE
AMC60192	ARIZONA	AMC60069	ACTIVE
AMC60193	BIG LEDGE	AMC60069	ACTIVE
AMC60195	WES NO 1	AMC60069	ACTIVE
AMC60196	WES NO 2	AMC60069	ACTIVE
AMC60197	BROOKLYN	AMC60069	ACTIVE
AMC60198	CHICAGO	AMC60069	ACTIVE
AMC60199	GARDNER	AMC60069	ACTIVE
AMC60200	GUSSIE	AMC60069	ACTIVE
AMC60201	BLACK ROCK NO 1	AMC60069	ACTIVE
AMC60203	HARD ROCK #2	AMC60069	ACTIVE
AMC60204	HARD ROCK #6	AMC60069	ACTIVE
AMC60205	HARD ROCK #7	AMC60069	ACTIVE
AMC60206	HARD ROCK #11	AMC60069	ACTIVE
AMC60207	HARD ROCK #12	AMC60069	ACTIVE
AMC60208	HORN SILVER	AMC60069	ACTIVE

2010 SEP 16 A 10:49

RECEIVED
BLM AZ STATE OFFICE

NO WARRANTY IS MADE BY BLM
FOR USE OF THE DATA FOR
PURPOSES NOT INTENDED BY BLM

DEPARTMENT OF THE INTERIOR
BUREAU OF LAND MANAGEMENT
MINING CLAIMS
Customer Information - WITH Serial No. and Claim Name

ACTIVE CLAIMS

Run Date: 09/09/2010 08:25 AM

Page 17 of 19

<u>Serial No.</u>	<u>Claim Name/Number</u>	<u>Lead Serial No.</u>	<u>Disposition</u>
AMC60209	HORN SILVER NO 1	AMC60069	ACTIVE
AMC60210	JANE	AMC60069	ACTIVE
AMC60211	JOHNNIE	AMC60069	ACTIVE
AMC60212	KATIE	AMC60069	ACTIVE
AMC60213	LEGAL TENDER	AMC60069	ACTIVE
AMC60214	LIBBIE	AMC60069	ACTIVE
AMC60215	LIBBIE NO 1	AMC60069	ACTIVE
AMC60216	LIBBIE NO 2	AMC60069	ACTIVE
AMC60218	MAGGIE	AMC60069	ACTIVE
AMC60219	MICHIGAN	AMC60069	ACTIVE
AMC60220	NEW YORK	AMC60069	ACTIVE
AMC60221	RUBE	AMC60069	ACTIVE
AMC60222	RUBY	AMC60069	ACTIVE
AMC60223	SALLIE	AMC60069	ACTIVE
AMC60224	APACHE LEAP	AMC60069	ACTIVE
AMC60225	COBRE VERDE	AMC60069	ACTIVE
AMC60226	COBRE VERDE NO 1	AMC60069	ACTIVE
AMC60227	CONNECTING LINK	AMC60069	ACTIVE
AMC60228	CONNECTING LINK NO 1	AMC60069	ACTIVE
AMC60229	CONNECTING LINK NO 2	AMC60069	ACTIVE
AMC60230	CONNECTING LINK NO 3	AMC60069	ACTIVE
AMC60231	CONNECTING LINK NO 4	AMC60069	ACTIVE
AMC60238	DACITE NO 12	AMC60069	ACTIVE
AMC60239	DACITE NO 13	AMC60069	ACTIVE
AMC60244	SAN JUAN	AMC60069	ACTIVE
AMC60245	SOUTH SYNDICATE NO 1	AMC60069	ACTIVE
AMC60246	SOUTH SYNDICATE NO 2	AMC60069	ACTIVE
AMC60247	SOUTH SYNDICATE NO 3	AMC60069	ACTIVE
AMC60248	SOUTH SYNDICATE NO 4	AMC60069	ACTIVE
AMC60249	SOUTH SYNDICATE NO 5	AMC60069	ACTIVE
AMC60250	SUN #2	AMC60069	ACTIVE
AMC60251	SUN #3	AMC60069	ACTIVE
AMC60252	SUN #4	AMC60069	ACTIVE
AMC60253	SUN #5	AMC60069	ACTIVE
AMC60254	SUN #6	AMC60069	ACTIVE
AMC60255	SUN #7	AMC60069	ACTIVE
AMC60256	SUN #8	AMC60069	ACTIVE
AMC60257	SUN #9	AMC60069	ACTIVE
AMC60258	SUN #10	AMC60069	ACTIVE
AMC60259	SUN #11	AMC60069	ACTIVE
AMC60260	SUN #12	AMC60069	ACTIVE
AMC60261	SUN #13	AMC60069	ACTIVE
AMC60262	SUN #14	AMC60069	ACTIVE
AMC60263	SUN #15	AMC60069	ACTIVE
AMC60264	SUN #16	AMC60069	ACTIVE
AMC60265	SUN #17	AMC60069	ACTIVE
AMC60266	SUN #18	AMC60069	ACTIVE
AMC60267	SUN #19	AMC60069	ACTIVE

RECEIVED
 BLM AZ STATE OFFICE
 2010 SEP 16 A 10:49
 PHOENIX, ARIZONA

NO WARRANTY IS MADE BY BLM
FOR USE OF THE DATA FOR
PURPOSES NOT INTENDED BY BLM

DEPARTMENT OF THE INTERIOR
 BUREAU OF LAND MANAGEMENT
 MINING CLAIMS
 Customer Information - WITH Serial No. and Claim Name

ACTIVE CLAIMS

Run Date: 09/09/2010 08:25 AM

Page 18 of 19

<u>Serial No.</u>	<u>Claim Name/Number</u>	<u>Lead Serial No.</u>	<u>Disposition</u>
AMC60268	SUN #20	AMC60069	ACTIVE
AMC60269	SUN #21	AMC60069	ACTIVE
AMC60270	SUN #22	AMC60069	ACTIVE
AMC60271	SUN #23	AMC60069	ACTIVE
AMC60272	SUN #24	AMC60069	ACTIVE
AMC60273	SUN #25	AMC60069	ACTIVE
AMC60274	SUN #26	AMC60069	ACTIVE
AMC60275	SUN #27	AMC60069	ACTIVE
AMC60276	SUN #28	AMC60069	ACTIVE
AMC60277	SUN #29	AMC60069	ACTIVE
AMC60278	SUN #30	AMC60069	ACTIVE
AMC60279	SUN #31	AMC60069	ACTIVE
AMC60280	SUN #32	AMC60069	ACTIVE
AMC60281	SUN #33	AMC60069	ACTIVE
AMC60282	SUN #34	AMC60069	ACTIVE
AMC60283	SUN #35	AMC60069	ACTIVE
AMC60284	SUN #36	AMC60069	ACTIVE
AMC60285	SUN #37	AMC60069	ACTIVE
AMC60286	SUN #38	AMC60069	ACTIVE
AMC60288	SUN #40	AMC60069	ACTIVE
AMC60289	SUN #41	AMC60069	ACTIVE
AMC60290	SUN #44	AMC60069	ACTIVE
AMC60291	SUN #45	AMC60069	ACTIVE
AMC60292	SUN #48	AMC60069	ACTIVE
AMC60293	SUN #49	AMC60069	ACTIVE
AMC60294	SUN #52	AMC60069	ACTIVE
AMC60295	SUN #53	AMC60069	ACTIVE
AMC60296	SUN #54	AMC60069	ACTIVE
AMC60297	SUN #55	AMC60069	ACTIVE
AMC60298	SUN #56	AMC60069	ACTIVE
AMC60299	SUN #57	AMC60069	ACTIVE
AMC60300	SUN #58	AMC60069	ACTIVE
AMC60301	SUN #59	AMC60069	ACTIVE
AMC60302	SUN #60	AMC60069	ACTIVE
AMC60303	SUN #61	AMC60069	ACTIVE
AMC60304	SUN #62	AMC60069	ACTIVE
AMC60305	SUN #63	AMC60069	ACTIVE
AMC60306	SUN #64	AMC60069	ACTIVE
AMC60307	SUN #65	AMC60069	ACTIVE
AMC60308	SUN #66	AMC60069	ACTIVE
AMC60309	SUN #67	AMC60069	ACTIVE
AMC60310	SUN #68	AMC60069	ACTIVE
AMC60311	SUN #69	AMC60069	ACTIVE
AMC60312	SUN #70	AMC60069	ACTIVE
AMC60313	SUN #71	AMC60069	ACTIVE
AMC60314	SUN #42A	AMC60069	ACTIVE
AMC60315	SUN #46A	AMC60069	ACTIVE
AMC60316	SUN #50A	AMC60069	ACTIVE

RECEIVED
 BLM AZ STATE OFFICE
 2010 SEP 16 A 10:49

NO WARRANTY IS MADE BY BLM
 FOR USE OF THE DATA FOR
 PURPOSES NOT INTENDED BY BLM

DEPARTMENT OF THE INTERIOR
BUREAU OF LAND MANAGEMENT
MINING CLAIMS
Customer Information - WITH Serial No. and Claim Name

ACTIVE CLAIMS

Run Date: 09/09/2010 08:25 AM

Page 19 of 19

<u>Serial No.</u>	<u>Claim Name/Number</u>	<u>Lead Serial No.</u>	<u>Disposition</u>
AMC60362	ANNEX	AMC60069	ACTIVE
AMC60363	APEX	AMC60069	ACTIVE
AMC60364	BROKEN HILL NO 1	AMC60069	ACTIVE
AMC60365	COBRE VERDE NO 2	AMC60069	ACTIVE
AMC60366	COBRE VERDE NO 3	AMC60069	ACTIVE
AMC60367	COPPER BELL	AMC60069	ACTIVE
AMC60389	ILLINOIS	AMC60069	ACTIVE
AMC60390	INDIANA	AMC60069	ACTIVE
AMC60391	IOWA	AMC60069	ACTIVE
AMC60392	LEAD HILL	AMC60069	ACTIVE
AMC60394	SOUTH SYNDICATE NO 6	AMC60069	ACTIVE
AMC60395	SOUTH SYNDICATE NO 7	AMC60069	ACTIVE
AMC60396	SOUTH SYNDICATE NO 8	AMC60069	ACTIVE
AMC60397	SOUTH SYNDICATE NO 9	AMC60069	ACTIVE
AMC60398	SOUTH SYNDICATE NO10	AMC60069	ACTIVE
AMC60399	SOUTH SYNDICATE NO11	AMC60069	ACTIVE
AMC60400	SOUTH SYNDICATE NO12	AMC60069	ACTIVE
AMC60401	TOUCH NOT NO 2	AMC60069	ACTIVE
AMC60402	EXTENSION NO 1A	AMC60069	ACTIVE
AMC60403	EXTENSION NO 2	AMC60069	ACTIVE
AMC60404	EXTENSION NO 3	AMC60069	ACTIVE
AMC60405	EXTENSION NO 4	AMC60069	ACTIVE
AMC60406	EXTENSION NO 5	AMC60069	ACTIVE
AMC60407	EXTENSION NO 6	AMC60069	ACTIVE
AMC60408	EXTENSION NO 7	AMC60069	ACTIVE
AMC60409	EXTENSION NO 8	AMC60069	ACTIVE
AMC60433	EXTENSION NO 31	AMC60069	ACTIVE
AMC60434	EXTENSION NO 32	AMC60069	ACTIVE
AMC60435	EXTENSION NO 33	AMC60069	ACTIVE
AMC60436	EXTENSION NO 34	AMC60069	ACTIVE
AMC60437	EXTENSION NO 35	AMC60069	ACTIVE
AMC60438	EXTENSION NO 36	AMC60069	ACTIVE
AMC60439	EXTENSION NO 37	AMC60069	ACTIVE
AMC60440	EXTENSION NO 38	AMC60069	ACTIVE
AMC60441	EXTENSION NO 39	AMC60069	ACTIVE
AMC60442	EXTENSION NO 40	AMC60069	ACTIVE
AMC60443	EXTENSION NO 41	AMC60069	ACTIVE
AMC60452	OAK NO 45	AMC60069	ACTIVE
AMC60453	BROKEN HILL NO 2	AMC60069	ACTIVE

Number of ACTIVE cases: 898

RECEIVED
 BLM AZ STATE OFFICE
 2010 SEP 16 A 10:49

NO WARRANTY IS MADE BY BLM
FOR USE OF THE DATA FOR
PURPOSES NOT INTENDED BY BLM

DEPARTMENT OF THE INTERIOR
BUREAU OF LAND MANAGEMENT
MINING CLAIMS
Customer Information - WITH Serial No. and Claim Name

ACTIVE CLAIMS

Run Date: 09/09/2010 08:19 AM

Page 1 of 20

Admin State: AZ
Geo State: AZ

RESOLUTION COPPER CO
102 MAGMA HEIGHTS
SUPERIOR, AZ 85273

CUSTOMER ID: 2229482

<u>Serial No.</u>	<u>Claim Name/Number</u>	<u>Lead Serial No.</u>	<u>Disposition</u>
AMC366558	JUNO 1	AMC366558	ACTIVE
AMC366559	JUNO 2	AMC366558	ACTIVE
AMC366560	JUNO 3	AMC366558	ACTIVE
AMC366561	JUNO 4	AMC366558	ACTIVE
AMC366562	JUNO 5	AMC366558	ACTIVE
AMC366563	JUNO 6	AMC366558	ACTIVE
AMC366564	JUNO 7	AMC366558	ACTIVE
AMC366565	JUNO 8	AMC366558	ACTIVE
AMC366566	JUNO 9	AMC366558	ACTIVE
AMC366567	JUNO 10	AMC366558	ACTIVE
AMC366568	JUNO 11	AMC366558	ACTIVE
AMC366569	JUNO 12	AMC366558	ACTIVE
AMC366570	JUNO 13	AMC366558	ACTIVE
AMC366571	JUNO 16	AMC366558	ACTIVE

RECEIVED
 DLM AZ STATE OFFICE
 2010 SEP 16 A 10:49
 PHOENIX, ARIZONA

Number of ACTIVE cases: 14

RESOLUTION COPPER CO
2525 E AZ BILTMORE CR #C-135
PHOENIX, AZ 85016

CUSTOMER ID: 2228640

<u>Serial No.</u>	<u>Claim Name/Number</u>	<u>Lead Serial No.</u>	<u>Disposition</u>
AMC374059	RAPTOR #1	AMC374059	ACTIVE
AMC374060	RAPTOR #2	AMC374059	ACTIVE
AMC374061	RAPTOR #3	AMC374059	ACTIVE
AMC374062	RAPTOR #4	AMC374059	ACTIVE
AMC374063	RAPTOR #5	AMC374059	ACTIVE
AMC374064	RAPTOR #6	AMC374059	ACTIVE
AMC374065	RAPTOR #7	AMC374059	ACTIVE

Number of ACTIVE cases: 7

RESOLUTION COPPER CO
BOX 1944
SUPERIOR, AZ 85273

CUSTOMER ID: 2260862

<u>Serial No.</u>	<u>Claim Name/Number</u>	<u>Lead Serial No.</u>	<u>Disposition</u>
AMC384892	RICHARD 1	AMC384892	ACTIVE
AMC384893	RICHARD 2	AMC384892	ACTIVE
AMC384894	RICHARD 3	AMC384892	ACTIVE
AMC384895	RICHARD 4	AMC384892	ACTIVE
AMC384896	RICHARD 5	AMC384892	ACTIVE
AMC384897	RICHARD 6	AMC384892	ACTIVE
AMC384898	RICHARD 7	AMC384892	ACTIVE
AMC384899	RICHARD 8	AMC384892	ACTIVE

NO WARRANTY IS MADE BY BLM
FOR USE OF THE DATA FOR
PURPOSES NOT INTENDED BY BLM

DEPARTMENT OF THE INTERIOR
BUREAU OF LAND MANAGEMENT
MINING CLAIMS
Customer Information - WITH Serial No. and Claim Name

ACTIVE CLAIMS

Run Date: 09/09/2010 08:19 AM

<u>Serial No.</u>	<u>Claim Name/Number</u>	<u>Lead Serial No.</u>	<u>Disposition</u>
AMC384900	RICHARD 9	AMC384892	ACTIVE
AMC384901	RICHARD 10	AMC384892	ACTIVE

Number of ACTIVE cases: 10

RESOLUTION COPPER MINING LLC
2525 E AZ BILTMORE CIR #C135
PHOENIX, AZ 85016

CUSTOMER ID: 2222413

<u>Serial No.</u>	<u>Claim Name/Number</u>	<u>Lead Serial No.</u>	<u>Disposition</u>
AMC312984	KAY 1	AMC312984 ✓	ACTIVE
AMC312985	KAY 2	AMC312984	ACTIVE
AMC312986	KAY 3	AMC312984	ACTIVE
AMC312988	KAY 5	AMC312984	ACTIVE
AMC312989	KAY 6	AMC312984	ACTIVE
AMC312990	KAY 7	AMC312984	ACTIVE
AMC312991	KAY 8	AMC312984	ACTIVE
AMC312992	KAY 9	AMC312984	ACTIVE
AMC312993	KAY 10	AMC312984	ACTIVE
AMC312994	KAY 11	AMC312984	ACTIVE
AMC312995	KAY 12	AMC312984	ACTIVE
AMC312996	KAY 13	AMC312984	ACTIVE
AMC312997	KAY 14	AMC312984	ACTIVE
AMC313001	KAY 18	AMC312984	ACTIVE
AMC313002	KAY 19E	AMC312984	ACTIVE
AMC313003	KAY 19W	AMC312984	ACTIVE
AMC313004	KAY 20E	AMC312984	ACTIVE
AMC313005	KAY 20W	AMC312984	ACTIVE
AMC313006	KAY 21E	AMC312984	ACTIVE
AMC313007	KAY 21W	AMC312984	ACTIVE
AMC313008	KAY 22	AMC312984	ACTIVE
AMC313009	KAY 81	AMC312984	ACTIVE
AMC313010	KAY 82	AMC312984	ACTIVE
AMC313011	KAY 83	AMC312984	ACTIVE
AMC313012	KAY 84	AMC312984	ACTIVE
AMC313013	KAY 85	AMC312984	ACTIVE
AMC313014	KAY 86	AMC312984	ACTIVE
AMC313015	KAY 87	AMC312984	ACTIVE
AMC313016	KAY 88	AMC312984	ACTIVE
AMC313017	KAY 129	AMC312984	ACTIVE
AMC313018	KAY 130	AMC312984	ACTIVE
AMC313019	KAY 131	AMC312984	ACTIVE
AMC313020	KAY 132	AMC312984	ACTIVE
AMC313021	KAY 133	AMC312984	ACTIVE
AMC313022	KAY 134	AMC312984	ACTIVE
AMC313023	KAY 135	AMC312984	ACTIVE
AMC313024	KAY 136	AMC312984	ACTIVE
AMC313025	KAY 137	AMC312984	ACTIVE
AMC313026	KAY 138	AMC312984	ACTIVE

RECEIVED
 BLM AZ STATE OFFICE
 PHOENIX, ARIZONA
 2010 SEP 16 A 10:49

NO WARRANTY IS MADE BY BLM
FOR USE OF THE DATA FOR
PURPOSES NOT INTENDED BY BLM

DEPARTMENT OF THE INTERIOR
 BUREAU OF LAND MANAGEMENT
 MINING CLAIMS
 Customer Information - WITH Serial No. and Claim Name

ACTIVE CLAIMS

Run Date: 09/09/2010 08:20 AM

Page 3 of 20

<u>Serial No.</u>	<u>Claim Name/Number</u>	<u>Lead Serial No.</u>	<u>Disposition</u>
AMC313027	KAY 141	AMC312984	ACTIVE
AMC313028	KAY 142	AMC312984	ACTIVE
AMC313029	KAY 143	AMC312984	ACTIVE
AMC313030	KAY 145	AMC312984	ACTIVE
AMC313031	KAY 146	AMC312984	ACTIVE
AMC313032	KAY 147	AMC312984	ACTIVE
AMC313033	KAY 148	AMC312984	ACTIVE
AMC313034	KAY 149	AMC312984	ACTIVE
AMC313035	KAY 150	AMC312984	ACTIVE
AMC315168	KAY 151	AMC315168 ✓	ACTIVE
AMC316548	ROOK NO 1	AMC316548 ✓	ACTIVE
AMC316549	ROOK NO 2	AMC316548	ACTIVE
AMC316550	ROOK NO 3	AMC316548	ACTIVE
AMC316551	ROOK NO 4	AMC316548	ACTIVE
AMC316552	ROOK NO 5	AMC316548	ACTIVE
AMC316553	ROOK NO 6	AMC316548	ACTIVE
AMC316554	ROOK NO 7	AMC316548	ACTIVE
AMC347702	ERIC #1	AMC347702 ✓	ACTIVE
AMC347703	ERIC #2	AMC347702	ACTIVE
AMC347704	ERIC #3	AMC347702	ACTIVE
AMC347705	ERIC #4	AMC347702	ACTIVE
AMC347706	ERIC #5	AMC347702	ACTIVE
AMC347707	ERIC #6	AMC347702	ACTIVE
AMC347708	ERIC #7	AMC347702	ACTIVE
AMC347709	ERIC #8	AMC347702	ACTIVE
AMC347710	ERIC #9	AMC347702	ACTIVE
AMC347711	ERIC #10	AMC347702	ACTIVE
AMC347712	ERIC #11	AMC347702	ACTIVE
AMC347713	ERIC #12	AMC347702	ACTIVE
AMC347714	ERIC #13	AMC347702	ACTIVE
AMC347715	ERIC #14	AMC347702	ACTIVE
AMC347716	ERIC #15	AMC347702	ACTIVE
AMC347717	ERIC #16	AMC347702	ACTIVE
AMC347718	ERIC #17	AMC347702	ACTIVE
AMC347719	ERIC #18	AMC347702	ACTIVE
AMC347720	ERIC #19	AMC347702	ACTIVE
AMC347721	ERIC #20	AMC347702	ACTIVE
AMC347722	ERIC #21	AMC347702	ACTIVE
AMC347723	ERIC #22	AMC347702	ACTIVE
AMC347724	ERIC #23	AMC347702	ACTIVE
AMC347725	ERIC #24	AMC347702	ACTIVE
AMC347726	ERIC #25	AMC347702	ACTIVE
AMC347727	ERIC #26	AMC347702	ACTIVE
AMC347728	ERIC #27	AMC347702	ACTIVE
AMC347729	ERIC #28	AMC347702	ACTIVE
AMC347730	ERIC #29	AMC347702	ACTIVE
AMC347731	ERIC #30	AMC347702	ACTIVE
AMC347732	ERIC #31	AMC347702	ACTIVE

RECEIVED
 DLMAZ STATE OFFICE
 2010 SEP 16 A 10:49
 PHOENIX, ARIZONA

NO WARRANTY IS MADE BY BLM
 FOR USE OF THE DATA FOR
 PURPOSES NOT INTENDED BY BLM

DEPARTMENT OF THE INTERIOR
 BUREAU OF LAND MANAGEMENT
 MINING CLAIMS
 Customer Information - WITH Serial No. and Claim Name

ACTIVE CLAIMS

Run Date: 09/09/2010 08:20 AM

Page 4 of 20

<u>Serial No.</u>	<u>Claim Name/Number</u>	<u>Lead Serial No.</u>	<u>Disposition</u>
AMC347733	ERIC #32	AMC347702	ACTIVE
AMC347734	ERIC #33	AMC347702	ACTIVE
AMC347735	ERIC #34	AMC347702	ACTIVE
AMC347736	ERIC #35	AMC347702	ACTIVE
AMC347737	ERIC #36	AMC347702	ACTIVE
AMC347738	ERIC #37	AMC347702	ACTIVE
AMC347739	ERIC #38	AMC347702	ACTIVE
AMC347740	ERIC #39	AMC347702	ACTIVE
AMC347741	ERIC #40	AMC347702	ACTIVE
AMC347742	ERIC #41	AMC347702	ACTIVE
AMC347743	ERIC #42	AMC347702	ACTIVE
AMC347744	ERIC #43	AMC347702	ACTIVE
AMC347745	ERIC #44	AMC347702	ACTIVE
AMC347746	ERIC #45	AMC347702	ACTIVE
AMC347747	ERIC #46	AMC347702	ACTIVE
AMC347748	ERIC #47	AMC347702	ACTIVE
AMC347749	ERIC #48	AMC347702	ACTIVE
AMC347750	ERIC #49	AMC347702	ACTIVE
AMC347751	ERIC #50	AMC347702	ACTIVE
AMC347752	ERIC #51	AMC347702	ACTIVE
AMC347753	ERIC #52	AMC347702	ACTIVE
AMC347754	ERIC #53	AMC347702	ACTIVE
AMC347755	ERIC #54	AMC347702	ACTIVE
AMC347756	ERIC #55	AMC347702	ACTIVE
AMC347757	ERIC #56	AMC347702	ACTIVE
AMC347758	ERIC #57	AMC347702	ACTIVE
AMC347759	ERIC #58	AMC347702	ACTIVE
AMC347760	ERIC #59	AMC347702	ACTIVE
AMC347761	ERIC #60	AMC347702	ACTIVE
AMC347762	ERIC #61	AMC347702	ACTIVE
AMC347763	ERIC #62	AMC347702	ACTIVE
AMC347764	ERIC #63	AMC347702	ACTIVE
AMC347765	ERIC #64	AMC347702	ACTIVE
AMC347766	ERIC #65	AMC347702	ACTIVE
AMC347767	ERIC #66	AMC347702	ACTIVE
AMC347768	ERIC #67	AMC347702	ACTIVE
AMC347769	ERIC #68	AMC347702	ACTIVE
AMC347770	ERIC #69	AMC347702	ACTIVE
AMC347771	ERIC #70	AMC347702	ACTIVE
AMC347772	ERIC #71	AMC347702	ACTIVE
AMC347773	ERIC #72	AMC347702	ACTIVE
AMC347774	ERIC #73	AMC347702	ACTIVE
AMC347775	ERIC #74	AMC347702	ACTIVE
AMC347776	ERIC #75	AMC347702	ACTIVE
AMC347777	ERIC #76	AMC347702	ACTIVE
AMC347778	ERIC #77	AMC347702	ACTIVE
AMC347779	ERIC #78	AMC347702	ACTIVE
AMC347780	ERIC #79	AMC347702	ACTIVE

RECEIVED
 BLM AZ STATE OFFICE
 2010 SEP 16 A 10:49
 PHOENIX, ARIZONA

NO WARRANTY IS MADE BY BLM
 FOR USE OF THE DATA FOR
 PURPOSES NOT INTENDED BY BLM

DEPARTMENT OF THE INTERIOR
 BUREAU OF LAND MANAGEMENT
 MINING CLAIMS
 Customer Information - WITH Serial No. and Claim Name

ACTIVE CLAIMS

Run Date: 09/09/2010 08:20 AM

Page 5 of 20

<u>Serial No.</u>	<u>Claim Name/Number</u>	<u>Lead Serial No.</u>	<u>Disposition</u>
AMC347781	ERIC #80	AMC347702	ACTIVE
AMC347782	ERIC #81	AMC347702	ACTIVE
AMC347783	ERIC #82	AMC347702	ACTIVE
AMC347784	ERIC #83	AMC347702	ACTIVE
AMC347785	ERIC #84	AMC347702	ACTIVE
AMC347786	ERIC #85	AMC347702	ACTIVE
AMC347787	ERIC #86	AMC347702	ACTIVE
AMC347788	ERIC #87	AMC347702	ACTIVE
AMC347789	ERIC #88	AMC347702	ACTIVE
AMC347790	ERIC #89	AMC347702	ACTIVE
AMC347791	ERIC #90	AMC347702	ACTIVE
AMC347792	ERIC #91	AMC347702	ACTIVE
AMC347793	ERIC #92	AMC347702	ACTIVE
AMC347794	ERIC #93	AMC347702	ACTIVE
AMC347795	ERIC #94	AMC347702	ACTIVE
AMC347796	ERIC #95	AMC347702	ACTIVE
AMC347797	ERIC #97	AMC347702	ACTIVE
AMC347798	ERIC #98	AMC347702	ACTIVE
AMC347799	ERIC #99	AMC347702	ACTIVE
AMC347800	ERIC #100	AMC347702	ACTIVE
AMC347801	ERIC #101	AMC347702	ACTIVE
AMC347802	ERIC #102	AMC347702	ACTIVE
AMC347803	ERIC #103	AMC347702	ACTIVE
AMC347804	ERIC #104	AMC347702	ACTIVE
AMC347805	ERIC #105	AMC347702	ACTIVE
AMC347806	ERIC #106	AMC347702	ACTIVE
AMC347807	ERIC #107	AMC347702	ACTIVE
AMC347808	ERIC #108	AMC347702	ACTIVE
AMC347809	ERIC #109	AMC347702	ACTIVE
AMC347810	ERIC #110	AMC347702	ACTIVE
AMC347811	ERIC #111	AMC347702	ACTIVE
AMC347812	ERIC #112	AMC347702	ACTIVE
AMC347813	ERIC #113	AMC347702	ACTIVE
AMC347814	ERIC #114	AMC347702	ACTIVE
AMC347815	ERIC #115	AMC347702	ACTIVE
AMC347816	ERIC #116	AMC347702	ACTIVE
AMC347817	ERIC #117	AMC347702	ACTIVE
AMC347818	ERIC #118	AMC347702	ACTIVE
AMC347819	ERIC #119	AMC347702	ACTIVE
AMC347820	ERIC #120	AMC347702	ACTIVE
AMC347821	ERIC #121	AMC347702	ACTIVE
AMC347822	ERIC #122	AMC347702	ACTIVE
AMC347823	ERIC #123	AMC347702	ACTIVE
AMC347824	ERIC #124	AMC347702	ACTIVE
AMC347825	ERIC #125	AMC347702	ACTIVE
AMC347826	ERIC #126	AMC347702	ACTIVE
AMC347827	ERIC #127	AMC347702	ACTIVE
AMC347828	ERIC #128	AMC347702	ACTIVE

RECEIVED
 BLM ARIZONA STATE OFFICE
 2010 SEP 16 A 10:49

NO WARRANTY IS MADE BY BLM
 FOR USE OF THE DATA FOR
 PURPOSES NOT INTENDED BY BLM

**DEPARTMENT OF THE INTERIOR
BUREAU OF LAND MANAGEMENT
MINING CLAIMS
Customer Information - WITH Serial No. and Claim Name**

ACTIVE CLAIMS

Run Date: 09/09/2010 08:20 AM

<u>Serial No.</u>	<u>Claim Name/Number</u>	<u>Lead Serial No.</u>	<u>Disposition</u>
AMC347829	ERIC #129	AMC347702	ACTIVE
AMC347830	ERIC #130	AMC347702	ACTIVE
AMC347831	ERIC #131	AMC347702	ACTIVE
AMC347832	ERIC #132	AMC347702	ACTIVE
AMC347833	ERIC #133	AMC347702	ACTIVE
AMC347834	ERIC #135	AMC347702	ACTIVE
AMC347835	ERIC #136	AMC347702	ACTIVE
AMC347836	ERIC #137	AMC347702	ACTIVE
AMC347837	ERIC #138	AMC347702	ACTIVE
AMC347838	ERIC #139	AMC347702	ACTIVE
AMC347839	ERIC #140	AMC347702	ACTIVE
AMC347840	ERIC #141	AMC347702	ACTIVE
AMC347841	ERIC #142	AMC347702	ACTIVE
AMC347842	ERIC #143	AMC347702	ACTIVE
AMC347843	ERIC #144	AMC347702	ACTIVE
AMC347844	ERIC #145	AMC347702	ACTIVE
AMC347845	ERIC #146	AMC347702	ACTIVE
AMC347846	ERIC #147	AMC347702	ACTIVE
AMC347847	ERIC #148	AMC347702	ACTIVE
AMC347848	ERIC #149	AMC347702	ACTIVE
AMC347849	ERIC #150	AMC347702	ACTIVE
AMC347850	ERIC #151	AMC347702	ACTIVE
AMC347851	ERIC #152	AMC347702	ACTIVE
AMC347852	ERIC #153	AMC347702	ACTIVE
AMC347853	ERIC #154	AMC347702	ACTIVE
AMC347854	ERIC #155	AMC347702	ACTIVE
AMC347855	ERIC #156	AMC347702	ACTIVE
AMC347856	ERIC #157	AMC347702	ACTIVE
AMC347857	ERIC #158	AMC347702	ACTIVE
AMC347858	ERIC #159	AMC347702	ACTIVE
AMC347859	ERIC #160	AMC347702	ACTIVE
AMC347860	ERIC #161	AMC347702	ACTIVE
AMC347861	ERIC #162	AMC347702	ACTIVE
AMC347862	ERIC #163	AMC347702	ACTIVE
AMC347863	ERIC #164	AMC347702	ACTIVE
AMC347864	ERIC #165	AMC347702	ACTIVE
AMC347865	ERIC #166	AMC347702	ACTIVE
AMC347866	ERIC #167	AMC347702	ACTIVE
AMC347867	ERIC #168	AMC347702	ACTIVE
AMC347868	ERIC #169	AMC347702	ACTIVE
AMC347869	ERIC #170	AMC347702	ACTIVE
AMC347870	ERIC #171	AMC347702	ACTIVE
AMC347871	ERIC #172	AMC347702	ACTIVE
AMC347872	ERIC #173	AMC347702	ACTIVE
AMC347873	ERIC #174	AMC347702	ACTIVE
AMC347874	ERIC #175	AMC347702	ACTIVE
AMC347875	ERIC #176	AMC347702	ACTIVE
AMC347876	ERIC #177	AMC347702	ACTIVE

RECEIVED
BLM AZ STATE OFFICE
2010 SEP 16 A 10:49
PHOENIX, ARIZONA

NO WARRANTY IS MADE BY BLM
FOR USE OF THE DATA FOR
PURPOSES NOT INTENDED BY BLM

DEPARTMENT OF THE INTERIOR
 BUREAU OF LAND MANAGEMENT
 MINING CLAIMS
 Customer Information - WITH Serial No. and Claim Name

ACTIVE CLAIMS

Run Date: 09/09/2010 08:20 AM

Page 7 of 20

<u>Serial No.</u>	<u>Claim Name/Number</u>	<u>Lead Serial No.</u>	<u>Disposition</u>
AMC347877	ERIC #178	AMC347702	ACTIVE
AMC347878	ERIC #179	AMC347702	ACTIVE
AMC347879	ERIC #180	AMC347702	ACTIVE
AMC347880	ERIC #181	AMC347702	ACTIVE
AMC347881	ERIC #182	AMC347702	ACTIVE
AMC347882	ERIC #183	AMC347702	ACTIVE
AMC347883	ERIC #184	AMC347702	ACTIVE
AMC347884	ERIC #185	AMC347702	ACTIVE
AMC347885	ERIC #186	AMC347702	ACTIVE
AMC347886	ERIC #187	AMC347702	ACTIVE
AMC347887	ERIC #188	AMC347702	ACTIVE
AMC347888	ERIC #189	AMC347702	ACTIVE
AMC347889	ERIC #190	AMC347702	ACTIVE
AMC347890	ERIC #191	AMC347702	ACTIVE
AMC347891	ERIC #192	AMC347702	ACTIVE
AMC347892	ERIC #193	AMC347702	ACTIVE
AMC347893	ERIC #194	AMC347702	ACTIVE
AMC347894	ERIC #195	AMC347702	ACTIVE
AMC347895	ERIC #196	AMC347702	ACTIVE
AMC347896	ERIC #197	AMC347702	ACTIVE
AMC347897	ERIC #198	AMC347702	ACTIVE
AMC347898	ERIC #199	AMC347702	ACTIVE
AMC347899	ERIC #200	AMC347702	ACTIVE
AMC347900	ERIC #201	AMC347702	ACTIVE
AMC347901	ERIC #202	AMC347702	ACTIVE
AMC347902	ERIC #203	AMC347702	ACTIVE
AMC347903	ERIC #204	AMC347702	ACTIVE
AMC347904	ERIC #205	AMC347702	ACTIVE
AMC347905	ERIC #206	AMC347702	ACTIVE
AMC347906	ERIC #207	AMC347702	ACTIVE
AMC347907	ERIC #208	AMC347702	ACTIVE
AMC347908	ERIC #209	AMC347702	ACTIVE
AMC348024	ERIC #210	AMC348024 ✓	ACTIVE
AMC348025	ERIC #211	AMC348024	ACTIVE
AMC348026	ERIC #212	AMC348024	ACTIVE
AMC348027	ERIC #213	AMC348024	ACTIVE
AMC348028	ERIC #214	AMC348024	ACTIVE
AMC348029	ERIC #215	AMC348024	ACTIVE
AMC348030	ERIC #216	AMC348024	ACTIVE
AMC348031	ERIC #217	AMC348024	ACTIVE
AMC348032	ERIC #218	AMC348024	ACTIVE
AMC348033	ERIC #219	AMC348024	ACTIVE
AMC348034	ERIC #220	AMC348024	ACTIVE
AMC348035	ERIC #221	AMC348024	ACTIVE
AMC348036	ERIC #222	AMC348024	ACTIVE
AMC348037	ERIC #223	AMC348024	ACTIVE
AMC348038	ERIC #224	AMC348024	ACTIVE
AMC348039	ERIC #225	AMC348024	ACTIVE

RECEIVED
 BLM ARIZONA STATE OFFICE
 2010 SEP 16 A 10:49

NO WARRANTY IS MADE BY BLM
 FOR USE OF THE DATA FOR
 PURPOSES NOT INTENDED BY BLM

DEPARTMENT OF THE INTERIOR
 BUREAU OF LAND MANAGEMENT
 MINING CLAIMS
 Customer Information - WITH Serial No. and Claim Name

ACTIVE CLAIMS

Run Date: 09/09/2010 08:20 AM

<u>Serial No.</u>	<u>Claim Name/Number</u>	<u>Lead Serial No.</u>	<u>Disposition</u>
AMC348040	ERIC #226	AMC348024	ACTIVE
AMC348041	ERIC #227	AMC348024	ACTIVE
AMC348042	ERIC #228	AMC348024	ACTIVE
AMC348043	ERIC #229	AMC348024	ACTIVE
AMC348044	ERIC #230	AMC348024	ACTIVE
AMC348045	ERIC #231	AMC348024	ACTIVE
AMC348046	ERIC #232	AMC348024	ACTIVE
AMC348047	ERIC #233	AMC348024	ACTIVE
AMC348048	ERIC #234	AMC348024	ACTIVE
AMC348049	ERIC #235	AMC348024	ACTIVE
AMC348050	ERIC #236	AMC348024	ACTIVE
AMC348051	ERIC #237	AMC348024	ACTIVE
AMC348052	ERIC #238	AMC348024	ACTIVE
AMC348053	ERIC #239	AMC348024	ACTIVE
AMC348054	ERIC #240	AMC348024	ACTIVE
AMC348055	ERIC #241	AMC348024	ACTIVE
AMC348056	ERIC #242	AMC348024	ACTIVE
AMC348057	ERIC #243	AMC348024	ACTIVE
AMC348058	ERIC #244	AMC348024	ACTIVE
AMC348059	ERIC #245	AMC348024	ACTIVE
AMC348060	ERIC #246	AMC348024	ACTIVE
AMC348061	ERIC #247	AMC348024	ACTIVE
AMC348062	ERIC #248	AMC348024	ACTIVE
AMC348063	ERIC #249	AMC348024	ACTIVE
AMC348064	ERIC #250	AMC348024	ACTIVE
AMC348065	ERIC #251	AMC348024	ACTIVE
AMC348066	ERIC #252	AMC348024	ACTIVE
AMC348067	ERIC #253	AMC348024	ACTIVE
AMC348068	ERIC #254	AMC348024	ACTIVE
AMC348069	ERIC #255	AMC348024	ACTIVE
AMC348070	ERIC #256	AMC348024	ACTIVE
AMC348071	ERIC #257	AMC348024	ACTIVE
AMC348072	ERIC #258	AMC348024	ACTIVE
AMC348073	ERIC #259	AMC348024	ACTIVE
AMC348074	ERIC #260	AMC348024	ACTIVE
AMC348075	ERIC #261	AMC348024	ACTIVE
AMC348076	ERIC #262	AMC348024	ACTIVE
AMC348077	ERIC #263	AMC348024	ACTIVE
AMC348078	ERIC #264	AMC348024	ACTIVE
AMC348079	ERIC #265	AMC348024	ACTIVE
AMC348080	ERIC #266	AMC348024	ACTIVE
AMC348081	ERIC #267	AMC348024	ACTIVE
AMC348082	ERIC #268	AMC348024	ACTIVE
AMC348083	ERIC #269	AMC348024	ACTIVE
AMC348084	ERIC #270	AMC348024	ACTIVE
AMC348085	ERIC #271	AMC348024	ACTIVE
AMC348086	ERIC #272	AMC348024	ACTIVE
AMC348087	ERIC #273	AMC348024	ACTIVE

RECEIVED
 PHOENIX ARIZONA
 BLM AZ STATE OFFICE
 2010 SEP 16 A 10:50

NO WARRANTY IS MADE BY BLM
 FOR USE OF THE DATA FOR
 PURPOSES NOT INTENDED BY BLM

DEPARTMENT OF THE INTERIOR
BUREAU OF LAND MANAGEMENT
MINING CLAIMS
Customer Information - WITH Serial No. and Claim Name

ACTIVE CLAIMS

Run Date: 09/09/2010 08:20 AM

Page 9 of 20

<u>Serial No.</u>	<u>Claim Name/Number</u>	<u>Lead Serial No.</u>	<u>Disposition</u>
AMC348088	ERIC #274	AMC348024	ACTIVE
AMC348089	ERIC #275	AMC348024	ACTIVE
AMC348090	ERIC #276	AMC348024	ACTIVE
AMC348091	ERIC #277	AMC348024	ACTIVE
AMC348092	ERIC #278	AMC348024	ACTIVE
AMC348093	ERIC #280	AMC348024	ACTIVE
AMC348094	ERIC #281	AMC348024	ACTIVE
AMC348095	ERIC #282	AMC348024	ACTIVE
AMC348096	ERIC #283	AMC348024	ACTIVE
AMC348097	ERIC #284	AMC348024	ACTIVE
AMC348098	ERIC #285	AMC348024	ACTIVE
AMC348099	ERIC #286	AMC348024	ACTIVE
AMC348100	ERIC #287	AMC348024	ACTIVE
AMC348101	ERIC #288	AMC348024	ACTIVE
AMC348102	ERIC #289	AMC348024	ACTIVE
AMC348103	ERIC #290	AMC348024	ACTIVE
AMC348104	ERIC #291	AMC348024	ACTIVE
AMC348105	ERIC #292	AMC348024	ACTIVE
AMC348106	ERIC #293	AMC348024	ACTIVE
AMC348107	ERIC #294	AMC348024	ACTIVE
AMC348108	ERIC #295	AMC348024	ACTIVE
AMC348109	ERIC #296	AMC348024	ACTIVE
AMC348110	ERIC #297	AMC348024	ACTIVE
AMC348111	ERIC #298	AMC348024	ACTIVE
AMC348112	ERIC #299	AMC348024	ACTIVE
AMC348113	ERIC #300	AMC348024	ACTIVE
AMC348114	ERIC #301	AMC348024	ACTIVE
AMC348115	ERIC #302	AMC348024	ACTIVE
AMC348116	ERIC #303	AMC348024	ACTIVE
AMC348117	ERIC #304	AMC348024	ACTIVE
AMC348118	ERIC #305	AMC348024	ACTIVE
AMC348119	ERIC #306	AMC348024	ACTIVE
AMC348120	ERIC #307	AMC348024	ACTIVE
AMC348121	ERIC #308	AMC348024	ACTIVE
AMC348122	ERIC #309	AMC348024	ACTIVE
AMC348123	ERIC #310	AMC348024	ACTIVE
AMC348124	ERIC #311	AMC348024	ACTIVE
AMC348125	ERIC #312	AMC348024	ACTIVE
AMC348126	ERIC #313	AMC348024	ACTIVE
AMC348127	ERIC #314	AMC348024	ACTIVE
AMC348128	ERIC #315	AMC348024	ACTIVE
AMC348129	ERIC #316	AMC348024	ACTIVE
AMC348130	ERIC #317	AMC348024	ACTIVE
AMC348131	ERIC #318	AMC348024	ACTIVE
AMC348132	ERIC #319	AMC348024	ACTIVE
AMC348133	ERIC #320	AMC348024	ACTIVE
AMC348134	ERIC #321	AMC348024	ACTIVE
AMC348135	ERIC #322	AMC348024	ACTIVE

RECEIVED
 BLM AZ STATE OFFICE
 2010 SEP 16 A 10: 50
 PUEBLO, ARIZONA

NO WARRANTY IS MADE BY BLM
FOR USE OF THE DATA FOR
PURPOSES NOT INTENDED BY BLM

DEPARTMENT OF THE INTERIOR
BUREAU OF LAND MANAGEMENT
MINING CLAIMS
Customer Information - WITH Serial No. and Claim Name

ACTIVE CLAIMS

Run Date: 09/09/2010 08:20 AM

Page 10 of 20

<u>Serial No.</u>	<u>Claim Name/Number</u>	<u>Lead Serial No.</u>	<u>Disposition</u>
AMC348136	ERIC #323	AMC348024	ACTIVE
AMC348137	ERIC #324	AMC348024	ACTIVE
AMC348138	ERIC #325	AMC348024	ACTIVE
AMC348139	ERIC #326	AMC348024	ACTIVE
AMC348140	ERIC #327	AMC348024	ACTIVE
AMC348141	ERIC #328	AMC348024	ACTIVE
AMC348142	ERIC #329	AMC348024	ACTIVE
AMC348143	ERIC #330	AMC348024	ACTIVE
AMC348144	ERIC #331	AMC348024	ACTIVE
AMC348145	ERIC #332	AMC348024	ACTIVE
AMC348146	ERIC #333	AMC348024	ACTIVE
AMC348147	ERIC #334	AMC348024	ACTIVE
AMC348148	ERIC #335	AMC348024	ACTIVE
AMC348149	ERIC #336	AMC348024	ACTIVE
AMC348150	ERIC #337	AMC348024	ACTIVE
AMC348151	ERIC #338	AMC348024	ACTIVE
AMC348152	ERIC #339	AMC348024	ACTIVE
AMC348153	ERIC #340	AMC348024	ACTIVE
AMC348154	ERIC #341	AMC348024	ACTIVE
AMC348155	ERIC #342	AMC348024	ACTIVE
AMC348156	ERIC #343	AMC348024	ACTIVE
AMC348157	ERIC #344	AMC348024	ACTIVE
AMC348158	ERIC #345	AMC348024	ACTIVE
AMC348159	ERIC #346	AMC348024	ACTIVE
AMC348160	ERIC #347	AMC348024	ACTIVE
AMC348161	ERIC #348	AMC348024	ACTIVE
AMC348162	ERIC #349	AMC348024	ACTIVE
AMC348163	ERIC #350	AMC348024	ACTIVE
AMC348164	ERIC #351	AMC348024	ACTIVE
AMC348165	ERIC #352	AMC348024	ACTIVE
AMC348166	ERIC #353	AMC348024	ACTIVE
AMC348167	ERIC #354	AMC348024	ACTIVE
AMC348168	ERIC #355	AMC348024	ACTIVE
AMC348169	ERIC #356	AMC348024	ACTIVE
AMC348170	ERIC #357	AMC348024	ACTIVE
AMC348171	ERIC #358	AMC348024	ACTIVE
AMC348172	ERIC #359	AMC348024	ACTIVE
AMC348173	ERIC #360	AMC348024	ACTIVE
AMC348174	ERIC #361	AMC348024	ACTIVE
AMC348175	ERIC #362	AMC348024	ACTIVE
AMC348176	ERIC #363	AMC348024	ACTIVE
AMC355456	RESOLUTION NO. 1	AMC355456 ✓	ACTIVE
AMC355457	RESOLUTION NO. 2	AMC355456	ACTIVE
AMC355458	RESOLUTION NO. 3	AMC355456	ACTIVE
AMC355459	RESOLUTION NO. 4	AMC355456	ACTIVE
AMC355460	RESOLUTION NO. 5	AMC355456	ACTIVE
AMC355461	RESOLUTION NO. 6	AMC355456	ACTIVE
AMC355462	RESOLUTION NO. 7	AMC355456	ACTIVE

RECEIVED
 BLM AZ STATE OFFICE
 PHOENIX, ARIZONA
 2010 SEP 16 A 10:50

NO WARRANTY IS MADE BY BLM
FOR USE OF THE DATA FOR
PURPOSES NOT INTENDED BY BLM

DEPARTMENT OF THE INTERIOR
BUREAU OF LAND MANAGEMENT
MINING CLAIMS
Customer Information - WITH Serial No. and Claim Name

ACTIVE CLAIMS

Run Date: 09/09/2010 08:20 AM

Page 11 of 20

<u>Serial No.</u>	<u>Claim Name/Number</u>	<u>Lead Serial No.</u>	<u>Disposition</u>
AMC355463	RESOLUTION NO. 8	AMC355456	ACTIVE
AMC355464	RESOLUTION NO. 9	AMC355456	ACTIVE
AMC355465	RESOLUTION NO. 10	AMC355456	ACTIVE
AMC355466	RESOLUTION NO. 11	AMC355456	ACTIVE
AMC355467	RESOLUTION NO. 12	AMC355456	ACTIVE
AMC355468	RESOLUTION NO. 13	AMC355456	ACTIVE
AMC355469	RESOLUTION NO. 14	AMC355456	ACTIVE
AMC355470	RESOLUTION NO. 15	AMC355456	ACTIVE
AMC355471	RESOLUTION NO. 16	AMC355456	ACTIVE
AMC355472	RESOLUTION NO. 17	AMC355456	ACTIVE
AMC355473	RESOLUTION NO. 18	AMC355456	ACTIVE
AMC355474	RESOLUTION NO. 19	AMC355456	ACTIVE
AMC355475	RESOLUTION NO. 20	AMC355456	ACTIVE
AMC355476	RESOLUTION NO. 21	AMC355456	ACTIVE
AMC355477	RESOLUTION NO. 22	AMC355456	ACTIVE
AMC355529	EAST NO 9A	AMC355529 ✓	ACTIVE
AMC355530	OAK NO 38A	AMC355529	ACTIVE
AMC355531	OAK NO 39A	AMC355529	ACTIVE
AMC355532	OAK NO 40A	AMC355529	ACTIVE
AMC355533	OAK NO 41A	AMC355529	ACTIVE
AMC355534	SUN NO 62A	AMC355529	ACTIVE
AMC355535	SUN NO 63A	AMC355529	ACTIVE
AMC355536	SUN NO 64A	AMC355529	ACTIVE
AMC356180	DAN 1	AMC356180 ✓	ACTIVE
AMC356181	DAN 2	AMC356180	ACTIVE
AMC356182	DAN 3	AMC356180	ACTIVE
AMC356183	DAN 4	AMC356180	ACTIVE
AMC356184	DAN 5	AMC356180	ACTIVE
AMC356185	DAN 6	AMC356180	ACTIVE
AMC356186	DAN 7	AMC356180	ACTIVE
AMC356187	DAN 8	AMC356180	ACTIVE
AMC356188	DAN 9	AMC356180	ACTIVE
AMC356189	DAN 10	AMC356180	ACTIVE
AMC356190	DAN 11	AMC356180	ACTIVE
AMC356191	DAN 12	AMC356180	ACTIVE
AMC356192	DAN 13	AMC356180	ACTIVE
AMC356193	DAN 14	AMC356180	ACTIVE
AMC356194	DAN 15	AMC356180	ACTIVE
AMC356195	DAN 16	AMC356180	ACTIVE
AMC356196	DAN 17	AMC356180	ACTIVE
AMC356197	DAN 18	AMC356180	ACTIVE
AMC356198	DAN 19	AMC356180	ACTIVE
AMC356199	DAN 20	AMC356180	ACTIVE
AMC356200	DAN 21	AMC356180	ACTIVE
AMC356201	DAN 22	AMC356180	ACTIVE
AMC356202	DAN 23	AMC356180	ACTIVE
AMC356203	DAN 24	AMC356180	ACTIVE
AMC356865	LEGAL TENDER 13	AMC356865 ✓	ACTIVE

RECEIVED
 PLM AZ STATE OFFICE
 PHOENIX, ARIZONA
 2010 SEP 16 A 10:50

NO WARRANTY IS MADE BY BLM
FOR USE OF THE DATA FOR
PURPOSES NOT INTENDED BY BLM

DEPARTMENT OF THE INTERIOR
 BUREAU OF LAND MANAGEMENT
 MINING CLAIMS

Customer Information - WITH Serial No. and Claim Name

ACTIVE CLAIMS

Run Date: 09/09/2010 08:20 AM

Page 12 of 20

<u>Serial No.</u>	<u>Claim Name/Number</u>	<u>Lead Serial No.</u>	<u>Disposition</u>
AMC356866	LEGAL TENDER 14	AMC356865	ACTIVE
AMC356867	LEGAL TENDER 15	AMC356865	ACTIVE
AMC356868	LEGAL TENDER 17	AMC356865	ACTIVE
AMC356869	LEGAL TENDER 18	AMC356865	ACTIVE
AMC356870	LEGAL TENDER 20	AMC356865	ACTIVE
AMC356871	LEGAL TENDER 21	AMC356865	ACTIVE
AMC356872	LEGAL TENDER 22	AMC356865	ACTIVE
AMC356884	LEGAL TENDER 1	AMC356884 ✓	ACTIVE
AMC356885	LEGAL TENDER 2	AMC356884	ACTIVE
AMC356886	LEGAL TENDER 3	AMC356884	ACTIVE
AMC356887	LEGAL TENDER 4	AMC356884	ACTIVE
AMC356888	LEGAL TENDER 5	AMC356884	ACTIVE
AMC356889	LEGAL TENDER 6	AMC356884	ACTIVE
AMC356890	LEGAL TENDER 7	AMC356884	ACTIVE
AMC356891	LEGAL TENDER 8	AMC356884	ACTIVE
AMC356892	LEGAL TENDER 9	AMC356884	ACTIVE
AMC356893	LEGAL TENDER 10	AMC356884	ACTIVE
AMC356894	LEGAL TENDER 11	AMC356884	ACTIVE
AMC356895	LEGAL TENDER 12	AMC356884	ACTIVE
AMC356896	LEGAL TENDER 16	AMC356884	ACTIVE
AMC356897	LEGAL TENDER 19	AMC356884	ACTIVE
AMC356933	LEGAL TENDER 23	AMC356933 ✓	ACTIVE
AMC357097	KAY 15A	AMC357097 ✓	ACTIVE
AMC357098	KAY 140A	AMC357097	ACTIVE
AMC359395	GALAXY NO.1	AMC359395 ✓	ACTIVE
AMC359396	GLADIATOR NO.1	AMC359395	ACTIVE
AMC359397	GLADIATOR NO.2	AMC359395	ACTIVE
AMC359398	GLADIATOR NO.3	AMC359395	ACTIVE
AMC359399	GLADIATOR NO.4	AMC359395	ACTIVE
AMC359400	GLADIATOR NO.5	AMC359395	ACTIVE
AMC359401	GLADIATOR NO.6	AMC359395	ACTIVE
AMC359402	GLADIATOR NO.7	AMC359395	ACTIVE
AMC359403	GLADIATOR NO.8	AMC359395	ACTIVE
AMC359404	GLADIATOR NO.9	AMC359395	ACTIVE
AMC362903	OLGA 1	AMC362903 ✓	ACTIVE
AMC362904	OLGA 2	AMC362903	ACTIVE
AMC362905	OLGA 3	AMC362903	ACTIVE
AMC362906	OLGA 4	AMC362903	ACTIVE
AMC362907	OLGA 5	AMC362903	ACTIVE
AMC362908	OLGA 6	AMC362903	ACTIVE
AMC365450	OLGA 11	AMC365450 ✓	ACTIVE
AMC365451	OLGA 12	AMC365450	ACTIVE
AMC365452	OLGA 13	AMC365450	ACTIVE
AMC365453	OLGA 14	AMC365450	ACTIVE
AMC45754	MARGARET #69	AMC45684 ✓	ACTIVE
AMC45755	MARGARET #69E	AMC45684	ACTIVE
AMC45820	MARGARET #133	AMC45684	ACTIVE
AMC45823	MARGARET #135	AMC45684	ACTIVE

RECEIVED
 PLMAZ STATE OFFICE
 2010 SEP 16 A 10:50
 PHOENIX ARIZONA

NO WARRANTY IS MADE BY BLM
 FOR USE OF THE DATA FOR
 PURPOSES NOT INTENDED BY BLM

DEPARTMENT OF THE INTERIOR
BUREAU OF LAND MANAGEMENT
MINING CLAIMS

Customer Information - WITH Serial No. and Claim Name

ACTIVE CLAIMS

Run Date: 09/09/2010 08:20 AM

Page 13 of 20

<u>Serial No.</u>	<u>Claim Name/Number</u>	<u>Lead Serial No.</u>	<u>Disposition</u>
AMC45826	MARGARET #137	AMC45684	ACTIVE
AMC45827	MARGARET #138	AMC45684	ACTIVE
AMC45828	MARGARET #139	AMC45684	ACTIVE
AMC45829	MARGARET #140	AMC45684	ACTIVE
AMC45842	MARGARET #153	AMC45684	ACTIVE
AMC45843	MARGARET #154	AMC45684	ACTIVE
AMC45844	MARGARET #155	AMC45684	ACTIVE
AMC45845	MARGARET #156	AMC45684	ACTIVE
AMC45846	MARGARET #157	AMC45684	ACTIVE
AMC45849	MARGARET #159	AMC45684	ACTIVE
AMC45852	MARGARET #161	AMC45684	ACTIVE
AMC45853	MARGARET #162	AMC45684	ACTIVE
AMC45854	MARGARET #162W	AMC45684	ACTIVE
AMC45855	MARGARET #163	AMC45684	ACTIVE
AMC45856	MARGARET #164	AMC45684	ACTIVE
AMC45857	MARGARET #164W	AMC45684	ACTIVE
AMC45858	MARGARET #165	AMC45684	ACTIVE
AMC45859	MARGARET #166	AMC45684	ACTIVE
AMC45860	MARGARET #166W	AMC45684	ACTIVE
AMC45901	MARGARET # 217	AMC45684	ACTIVE
AMC45902	MARGARET # 218	AMC45684	ACTIVE
AMC45903	MARGARET # 219	AMC45684	ACTIVE
AMC45904	MARGARET # 220	AMC45684	ACTIVE
AMC45905	MARGARET # 221	AMC45684	ACTIVE
AMC45906	MARGARET # 222	AMC45684	ACTIVE
AMC45907	MARGARET # 223	AMC45684	ACTIVE
AMC45908	MARGARET # 224	AMC45684	ACTIVE
AMC45909	MARGARET # 225	AMC45684	ACTIVE
AMC45910	MARGARET # 226	AMC45684	ACTIVE
AMC45911	MARGARET # 227	AMC45684	ACTIVE
AMC45912	MARGARET # 228	AMC45684	ACTIVE
AMC45913	MARGARET # 229	AMC45684	ACTIVE
AMC45914	MARGARET # 230	AMC45684	ACTIVE
AMC45915	MARGARET # 231	AMC45684	ACTIVE
AMC45916	MARGARET # 233	AMC45684	ACTIVE
AMC45917	MARGARET # 234	AMC45684	ACTIVE
AMC45918	MARGARET # 234W	AMC45684	ACTIVE
AMC45919	MARGARET # 235	AMC45684	ACTIVE
AMC45920	MARGARET # 236	AMC45684	ACTIVE
AMC45921	MARGARET # 237	AMC45684	ACTIVE
AMC45922	MARGARET # 238	AMC45684	ACTIVE
AMC45923	MARGARET # 239	AMC45684	ACTIVE
AMC45924	MARGARET # 240	AMC45684	ACTIVE
AMC45925	MARGARET # 241	AMC45684	ACTIVE
AMC45926	MARGARET # 242	AMC45684	ACTIVE
AMC45927	MARGARET # 243	AMC45684	ACTIVE
AMC45928	MARGARET # 244	AMC45684	ACTIVE
AMC45929	MARGARET # 245	AMC45684	ACTIVE

RECEIVED
BLM AZ STATE OFFICE
2010 SEP 16 A 10:50
PHOENIX ARIZONA

NO WARRANTY IS MADE BY BLM
FOR USE OF THE DATA FOR
PURPOSES NOT INTENDED BY BLM

DEPARTMENT OF THE INTERIOR
BUREAU OF LAND MANAGEMENT
MINING CLAIMS
Customer Information - WITH Serial No. and Claim Name

ACTIVE CLAIMS

Run Date: 09/09/2010 08:20 AM

Page 14 of 20

<u>Serial No.</u>	<u>Claim Name/Number</u>	<u>Lead Serial No.</u>	<u>Disposition</u>
AMC45930	MARGARET # 246	AMC45684	ACTIVE
AMC45931	MARGARET # 247	AMC45684	ACTIVE
AMC45932	MARGARET # 248	AMC45684	ACTIVE
AMC45933	MARGARET # 249	AMC45684	ACTIVE
AMC45934	MARGARET # 250	AMC45684	ACTIVE
AMC45935	MARGARET # 251	AMC45684	ACTIVE
AMC45936	MARGARET # 252	AMC45684	ACTIVE
AMC45937	MARGARET # 253	AMC45684	ACTIVE
AMC45938	MARGARET # 254	AMC45684	ACTIVE
AMC45939	MARGARET # 255	AMC45684	ACTIVE
AMC45940	MARGARET # 256	AMC45684	ACTIVE
AMC45941	MARGARET # 257	AMC45684	ACTIVE
AMC45942	MARGARET # 258	AMC45684	ACTIVE
AMC45943	MARGARET # 259	AMC45684	ACTIVE
AMC45944	MARGARET # 260	AMC45684	ACTIVE
AMC45945	MARGARET # 261	AMC45684	ACTIVE
AMC45946	MARGARET # 262	AMC45684	ACTIVE
AMC45947	MARGARET # 263	AMC45684	ACTIVE
AMC45948	MARGARET # 264	AMC45684	ACTIVE
AMC45949	MARGARET # 265	AMC45684	ACTIVE
AMC45950	MARGARET # 266	AMC45684	ACTIVE
AMC45951	MARGARET # 267	AMC45684	ACTIVE
AMC45952	MARGARET # 268	AMC45684	ACTIVE
AMC45953	MARGARET # 269	AMC45684	ACTIVE
AMC45954	MARGARET # 270	AMC45684	ACTIVE
AMC45955	MARGARET # 271	AMC45684	ACTIVE
AMC45956	MARGARET # 272	AMC45684	ACTIVE
AMC45957	MARGARET # 273	AMC45684	ACTIVE
AMC45958	MARGARET # 274	AMC45684	ACTIVE
AMC45959	MARGARET # 275	AMC45684	ACTIVE
AMC45960	MARGARET # 276	AMC45684	ACTIVE
AMC45961	MARGARET # 277	AMC45684	ACTIVE
AMC45962	MARGARET # 278	AMC45684	ACTIVE
AMC45963	MARGARET # 279	AMC45684	ACTIVE
AMC45964	MARGARET # 280	AMC45684	ACTIVE
AMC45965	MARGARET # 281	AMC45684	ACTIVE
AMC45966	MARGARET # 282	AMC45684	ACTIVE
AMC45967	MARGARET # 283	AMC45684	ACTIVE
AMC45968	MARGARET # 284	AMC45684	ACTIVE
AMC45969	MARGARET # 285	AMC45684	ACTIVE
AMC45970	MARGARET # 286	AMC45684	ACTIVE
AMC45971	MARGARET # 287	AMC45684	ACTIVE
AMC45985	MARGARET # 305	AMC45684	ACTIVE
AMC45986	MARGARET # 306	AMC45684	ACTIVE
AMC45987	MARGARET # 307	AMC45684	ACTIVE
AMC45988	MARGARET # 308	AMC45684	ACTIVE
AMC45989	MARGARET # 309	AMC45684	ACTIVE
AMC45990	MARGARET # 310	AMC45684	ACTIVE

PHOENIX, ARIZONA

2009 SEP 16 A 10:50

RECEIVED
BLM AZ STATE OFFICE

NO WARRANTY IS MADE BY BLM
FOR USE OF THE DATA FOR
PURPOSES NOT INTENDED BY BLM

DEPARTMENT OF THE INTERIOR
BUREAU OF LAND MANAGEMENT
MINING CLAIMS
Customer Information - WITH Serial No. and Claim Name

ACTIVE CLAIMS

Run Date: 09/09/2010 08:20 AM

Page 15 of 20

<u>Serial No.</u>	<u>Claim Name/Number</u>	<u>Lead Serial No.</u>	<u>Disposition</u>
AMC45991	MARGARET # 311	AMC45684	ACTIVE
AMC45992	MARGARET # 312	AMC45684	ACTIVE
AMC45993	MARGARET # 313	AMC45684	ACTIVE
AMC45994	MARGARET # 314	AMC45684	ACTIVE
AMC45995	MARGARET # 315	AMC45684	ACTIVE
AMC45996	MARGARET # 316	AMC45684	ACTIVE
AMC45997	MARGARET # 317	AMC45684	ACTIVE
AMC45998	MARGARET # 318	AMC45684	ACTIVE
AMC45999	MARGARET # 319	AMC45684	ACTIVE
AMC46000	MARGARET # 320	AMC45684	ACTIVE
AMC46001	MARGARET # 321	AMC45684	ACTIVE
AMC46002	MARGARET # 322	AMC45684	ACTIVE
AMC46003	MARGARET # 323	AMC45684	ACTIVE
AMC46004	MARGARET # 324	AMC45684	ACTIVE
AMC46005	MARGARET # 325	AMC45684	ACTIVE
AMC46007	MARGARET # 327	AMC45684	ACTIVE
AMC46008	MARGARET # 328	AMC45684	ACTIVE
AMC46011	MARGARET # 331	AMC45684	ACTIVE
AMC46012	MARGARET # 332	AMC45684	ACTIVE
AMC46013	MARGARET # 333	AMC45684	ACTIVE
AMC46014	MARGARET # 334	AMC45684	ACTIVE
AMC46015	MARGARET # 335	AMC45684	ACTIVE
AMC46016	MARGARET # 336	AMC45684	ACTIVE
AMC47117	KAY NO 152	AMC46919 ✓	ACTIVE
AMC47272	LD NO 1	AMC46919	ACTIVE
AMC47273	LD NO 2	AMC46919	ACTIVE
AMC47274	LD NO 3	AMC46919	ACTIVE
AMC47275	LD NO 4	AMC46919	ACTIVE
AMC47276	LD NO 5	AMC46919	ACTIVE
AMC47277	LD NO 6	AMC46919	ACTIVE
AMC47278	LD NO 7	AMC46919	ACTIVE
AMC47279	LD NO 8	AMC46919	ACTIVE
AMC47280	LD NO 9	AMC46919	ACTIVE
AMC60069	RED BRICK #1	AMC60069 ✓	ACTIVE
AMC60083	APEX	AMC60069	ACTIVE
AMC60084	ASH NO 1	AMC60069	ACTIVE
AMC60085	ASH NO 6	AMC60069	ACTIVE
AMC60086	ASH NO 8	AMC60069	ACTIVE
AMC60087	ASH NO 9	AMC60069	ACTIVE
AMC60088	ASH NO 10	AMC60069	ACTIVE
AMC60089	ASH NO 11	AMC60069	ACTIVE
AMC60090	ASH NO 12	AMC60069	ACTIVE
AMC60091	ASH NO 13	AMC60069	ACTIVE
AMC60092	ASH NO 14	AMC60069	ACTIVE
AMC60093	ASH NO 15	AMC60069	ACTIVE
AMC60094	ASH NO 16	AMC60069	ACTIVE
AMC60095	ASH NO 17	AMC60069	ACTIVE
AMC60096	ASH NO 18	AMC60069	ACTIVE

DIPLOMA ARIZONA

2010 SEP 16 A 10:50

RECEIVED
BLM ARIZONA STATE OFFICE

NO WARRANTY IS MADE BY BLM
FOR USE OF THE DATA FOR
PURPOSES NOT INTENDED BY BLM

DEPARTMENT OF THE INTERIOR
 BUREAU OF LAND MANAGEMENT
 MINING CLAIMS
 Customer Information - WITH Serial No. and Claim Name

ACTIVE CLAIMS

Run Date: 09/09/2010 08:20 AM

Page 16 of 20

<u>Serial No.</u>	<u>Claim Name/Number</u>	<u>Lead Serial No.</u>	<u>Disposition</u>
AMC60097	ASH NO 19	AMC60069	ACTIVE
AMC60098	ASH NO 20	AMC60069	ACTIVE
AMC60099	ASH NO 21	AMC60069	ACTIVE
AMC60100	ASH NO 22	AMC60069	ACTIVE
AMC60101	ASH NO 23	AMC60069	ACTIVE
AMC60102	ASH NO 24	AMC60069	ACTIVE
AMC60103	ASH NO 25	AMC60069	ACTIVE
AMC60104	ASH NO 26	AMC60069	ACTIVE
AMC60105	ASH NO 27	AMC60069	ACTIVE
AMC60106	ASH NO 28	AMC60069	ACTIVE
AMC60107	ASH NO 29	AMC60069	ACTIVE
AMC60108	RUSS NO 8	AMC60069	ACTIVE
AMC60109	RUSS NO 9	AMC60069	ACTIVE
AMC60110	RUSS NO 10	AMC60069	ACTIVE
AMC60111	RUSS NO 11	AMC60069	ACTIVE
AMC60112	RUSS NO 12	AMC60069	ACTIVE
AMC60113	RUSS NO 13	AMC60069	ACTIVE
AMC60114	RUSS NO 14	AMC60069	ACTIVE
AMC60115	RUSS NO 15	AMC60069	ACTIVE
AMC60116	RUSS NO 16	AMC60069	ACTIVE
AMC60117	RUSS NO 18A	AMC60069	ACTIVE
AMC60118	RUSS NO 17A	AMC60069	ACTIVE
AMC60119	RUSS NO 19A	AMC60069	ACTIVE
AMC60120	RUSS NO 20A	AMC60069	ACTIVE
AMC60121	RUSS NO 21	AMC60069	ACTIVE
AMC60122	RUSS NO 22	AMC60069	ACTIVE
AMC60123	RUSS NO 23	AMC60069	ACTIVE
AMC60124	RUSS NO 24	AMC60069	ACTIVE
AMC60125	BLACK FOOT NO 1	AMC60069	ACTIVE
AMC60126	HARD ROCK #8	AMC60069	ACTIVE
AMC60129	HARD ROCK #13	AMC60069	ACTIVE
AMC60130	HARD ROCK #14	AMC60069	ACTIVE
AMC60131	MONARCH NO 1	AMC60069	ACTIVE
AMC60132	NADENE	AMC60069	ACTIVE
AMC60133	NADENE NO 1	AMC60069	ACTIVE
AMC60136	OAK NO 9	AMC60069	ACTIVE
AMC60141	OAK NO 18	AMC60069	ACTIVE
AMC60142	OAK NO 19	AMC60069	ACTIVE
AMC60143	OAK NO 20	AMC60069	ACTIVE
AMC60144	OAK NO 21	AMC60069	ACTIVE
AMC60145	OAK NO 22	AMC60069	ACTIVE
AMC60146	OAK NO 23	AMC60069	ACTIVE
AMC60147	OAK NO 24	AMC60069	ACTIVE
AMC60148	OAK NO 25	AMC60069	ACTIVE
AMC60149	OAK NO 26	AMC60069	ACTIVE
AMC60150	OAK NO 27	AMC60069	ACTIVE
AMC60151	PINE NO 1	AMC60069	ACTIVE
AMC60152	PINE NO 2	AMC60069	ACTIVE

RECEIVED
 BLM AZ STATE OFFICE
 2010 SEP 16 A 10:50
 PHOENIX, ARIZONA

NO WARRANTY IS MADE BY BLM
 FOR USE OF THE DATA FOR
 PURPOSES NOT INTENDED BY BLM

DEPARTMENT OF THE INTERIOR
 BUREAU OF LAND MANAGEMENT
 MINING CLAIMS
 Customer Information - WITH Serial No. and Claim Name

ACTIVE CLAIMS

Run Date: 09/09/2010 08:20 AM

Page 17 of 20

<u>Serial No.</u>	<u>Claim Name/Number</u>	<u>Lead Serial No.</u>	<u>Disposition</u>
AMC60153	PINE NO 3	AMC60069	ACTIVE
AMC60154	PINE NO 4	AMC60069	ACTIVE
AMC60155	PINE NO 5	AMC60069	ACTIVE
AMC60156	PINE NO 6	AMC60069	ACTIVE
AMC60157	PINE NO 7	AMC60069	ACTIVE
AMC60158	PINE NO 8	AMC60069	ACTIVE
AMC60159	PINE NO 9	AMC60069	ACTIVE
AMC60160	OAK NO 33	AMC60069	ACTIVE
AMC60161	OAK NO 34	AMC60069	ACTIVE
AMC60162	OAK NO 35	AMC60069	ACTIVE
AMC60163	OAK NO 36	AMC60069	ACTIVE
AMC60164	OAK NO 37	AMC60069	ACTIVE
AMC60165	OAK NO 38	AMC60069	ACTIVE
AMC60166	OAK NO 39	AMC60069	ACTIVE
AMC60168	OAK NO 41	AMC60069	ACTIVE
AMC60169	OAK NO 42	AMC60069	ACTIVE
AMC60170	OAK NO 43	AMC60069	ACTIVE
AMC60171	OAK NO 44	AMC60069	ACTIVE
AMC60172	PALACE NO 1	AMC60069	ACTIVE
AMC60173	ACE	AMC60069	ACTIVE
AMC60174	ACE 1	AMC60069	ACTIVE
AMC60175	ACE 2	AMC60069	ACTIVE
AMC60176	ACE 3	AMC60069	ACTIVE
AMC60177	ACE 4	AMC60069	ACTIVE
AMC60178	ACE 5	AMC60069	ACTIVE
AMC60179	ACE 6	AMC60069	ACTIVE
AMC60180	ALTO	AMC60069	ACTIVE
AMC60181	ALTO NO 1	AMC60069	ACTIVE
AMC60182	ALTO NO 2	AMC60069	ACTIVE
AMC60183	ALTO NO 3	AMC60069	ACTIVE
AMC60184	ALTO NO 4	AMC60069	ACTIVE
AMC60185	ALTO NO 5	AMC60069	ACTIVE
AMC60187	ALTO NO 7	AMC60069	ACTIVE
AMC60188	ALTO NO 8	AMC60069	ACTIVE
AMC60189	ALTO NO 9	AMC60069	ACTIVE
AMC60190	ALTO NO 10	AMC60069	ACTIVE
AMC60191	ALTO NO 11	AMC60069	ACTIVE
AMC60192	ARIZONA	AMC60069	ACTIVE
AMC60193	BIG LEDGE	AMC60069	ACTIVE
AMC60195	WES NO 1	AMC60069	ACTIVE
AMC60196	WES NO 2	AMC60069	ACTIVE
AMC60197	BROOKLYN	AMC60069	ACTIVE
AMC60198	CHICAGO	AMC60069	ACTIVE
AMC60199	GARDNER	AMC60069	ACTIVE
AMC60200	GUSSIE	AMC60069	ACTIVE
AMC60201	BLACK ROCK NO 1	AMC60069	ACTIVE
AMC60203	HARD ROCK #2	AMC60069	ACTIVE
AMC60204	HARD ROCK #6	AMC60069	ACTIVE

RECEIVED
 BLM ARIZONA
 CLM AZ STATE OFFICE
 2010 SEP 16 A 10:50

NO WARRANTY IS MADE BY BLM
 FOR USE OF THE DATA FOR
 PURPOSES NOT INTENDED BY BLM

DEPARTMENT OF THE INTERIOR
 BUREAU OF LAND MANAGEMENT
 MINING CLAIMS
 Customer Information - WITH Serial No. and Claim Name

ACTIVE CLAIMS

Run Date: 09/09/2010 08:20 AM

Page 18 of 20

<u>Serial No.</u>	<u>Claim Name/Number</u>	<u>Lead Serial No.</u>	<u>Disposition</u>
AMC60205	HARD ROCK #7	AMC60069	ACTIVE
AMC60206	HARD ROCK #11	AMC60069	ACTIVE
AMC60207	HARD ROCK #12	AMC60069	ACTIVE
AMC60208	HORN SILVER	AMC60069	ACTIVE
AMC60209	HORN SILVER NO 1	AMC60069	ACTIVE
AMC60210	JANE	AMC60069	ACTIVE
AMC60211	JOHNNIE	AMC60069	ACTIVE
AMC60212	KATIE	AMC60069	ACTIVE
AMC60213	LEGAL TENDER	AMC60069	ACTIVE
AMC60214	LIBBIE	AMC60069	ACTIVE
AMC60215	LIBBIE NO 1	AMC60069	ACTIVE
AMC60216	LIBBIE NO 2	AMC60069	ACTIVE
AMC60218	MAGGIE	AMC60069	ACTIVE
AMC60219	MICHIGAN	AMC60069	ACTIVE
AMC60220	NEW YORK	AMC60069	ACTIVE
AMC60221	RUBE	AMC60069	ACTIVE
AMC60222	RUBY	AMC60069	ACTIVE
AMC60223	SALLIE	AMC60069	ACTIVE
AMC60224	APACHE LEAP	AMC60069	ACTIVE
AMC60225	COBRE VERDE	AMC60069	ACTIVE
AMC60226	COBRE VERDE NO 1	AMC60069	ACTIVE
AMC60227	CONNECTING LINK	AMC60069	ACTIVE
AMC60228	CONNECTING LINK NO 1	AMC60069	ACTIVE
AMC60229	CONNECTING LINK NO 2	AMC60069	ACTIVE
AMC60230	CONNECTING LINK NO 3	AMC60069	ACTIVE
AMC60231	CONNECTING LINK NO 4	AMC60069	ACTIVE
AMC60238	DACITE NO 12	AMC60069	ACTIVE
AMC60239	DACITE NO 13	AMC60069	ACTIVE
AMC60244	SAN JUAN	AMC60069	ACTIVE
AMC60245	SOUTH SYNDICATE NO 1	AMC60069	ACTIVE
AMC60246	SOUTH SYNDICATE NO 2	AMC60069	ACTIVE
AMC60247	SOUTH SYNDICATE NO 3	AMC60069	ACTIVE
AMC60248	SOUTH SYNDICATE NO 4	AMC60069	ACTIVE
AMC60249	SOUTH SYNDICATE NO 5	AMC60069	ACTIVE
AMC60250	SUN #2	AMC60069	ACTIVE
AMC60251	SUN #3	AMC60069	ACTIVE
AMC60252	SUN #4	AMC60069	ACTIVE
AMC60253	SUN #5	AMC60069	ACTIVE
AMC60254	SUN #6	AMC60069	ACTIVE
AMC60255	SUN #7	AMC60069	ACTIVE
AMC60256	SUN #8	AMC60069	ACTIVE
AMC60257	SUN #9	AMC60069	ACTIVE
AMC60258	SUN #10	AMC60069	ACTIVE
AMC60259	SUN #11	AMC60069	ACTIVE
AMC60260	SUN #12	AMC60069	ACTIVE
AMC60261	SUN #13	AMC60069	ACTIVE
AMC60262	SUN #14	AMC60069	ACTIVE
AMC60263	SUN #15	AMC60069	ACTIVE

RECEIVED
 BLM AZ STATE OFFICE
 2010 SEP 16 A 10:50
 PHOENIX ARIZONA

NO WARRANTY IS MADE BY BLM
 FOR USE OF THE DATA FOR
 PURPOSES NOT INTENDED BY BLM

DEPARTMENT OF THE INTERIOR
 BUREAU OF LAND MANAGEMENT
 MINING CLAIMS
 Customer Information - WITH Serial No. and Claim Name

ACTIVE CLAIMS

Run Date: 09/09/2010 08:20 AM

Page 19 of 20

<u>Serial No.</u>	<u>Claim Name/Number</u>	<u>Lead Serial No.</u>	<u>Disposition</u>
AMC60264	SUN #16	AMC60069	ACTIVE
AMC60265	SUN #17	AMC60069	ACTIVE
AMC60266	SUN #18	AMC60069	ACTIVE
AMC60267	SUN #19	AMC60069	ACTIVE
AMC60268	SUN #20	AMC60069	ACTIVE
AMC60269	SUN #21	AMC60069	ACTIVE
AMC60270	SUN #22	AMC60069	ACTIVE
AMC60271	SUN #23	AMC60069	ACTIVE
AMC60272	SUN #24	AMC60069	ACTIVE
AMC60273	SUN #25	AMC60069	ACTIVE
AMC60274	SUN #26	AMC60069	ACTIVE
AMC60275	SUN #27	AMC60069	ACTIVE
AMC60276	SUN #28	AMC60069	ACTIVE
AMC60277	SUN #29	AMC60069	ACTIVE
AMC60278	SUN #30	AMC60069	ACTIVE
AMC60279	SUN #31	AMC60069	ACTIVE
AMC60280	SUN #32	AMC60069	ACTIVE
AMC60281	SUN #33	AMC60069	ACTIVE
AMC60282	SUN #34	AMC60069	ACTIVE
AMC60283	SUN #35	AMC60069	ACTIVE
AMC60284	SUN #36	AMC60069	ACTIVE
AMC60285	SUN #37	AMC60069	ACTIVE
AMC60286	SUN #38	AMC60069	ACTIVE
AMC60288	SUN #40	AMC60069	ACTIVE
AMC60289	SUN #41	AMC60069	ACTIVE
AMC60290	SUN #44	AMC60069	ACTIVE
AMC60291	SUN #45	AMC60069	ACTIVE
AMC60292	SUN #48	AMC60069	ACTIVE
AMC60293	SUN #49	AMC60069	ACTIVE
AMC60294	SUN #52	AMC60069	ACTIVE
AMC60295	SUN #53	AMC60069	ACTIVE
AMC60296	SUN #54	AMC60069	ACTIVE
AMC60297	SUN #55	AMC60069	ACTIVE
AMC60298	SUN #56	AMC60069	ACTIVE
AMC60299	SUN #57	AMC60069	ACTIVE
AMC60300	SUN #58	AMC60069	ACTIVE
AMC60301	SUN #59	AMC60069	ACTIVE
AMC60302	SUN #60	AMC60069	ACTIVE
AMC60303	SUN #61	AMC60069	ACTIVE
AMC60304	SUN #62	AMC60069	ACTIVE
AMC60305	SUN #63	AMC60069	ACTIVE
AMC60306	SUN #64	AMC60069	ACTIVE
AMC60307	SUN #65	AMC60069	ACTIVE
AMC60308	SUN #66	AMC60069	ACTIVE
AMC60309	SUN #67	AMC60069	ACTIVE
AMC60310	SUN #68	AMC60069	ACTIVE
AMC60311	SUN #69	AMC60069	ACTIVE
AMC60312	SUN #70	AMC60069	ACTIVE

RECEIVED
 BLM AZ STATE OFFICE
 2010 SEP 16 A 10:50
 PHOENIX, ARIZONA

NO WARRANTY IS MADE BY BLM
 FOR USE OF THE DATA FOR
 PURPOSES NOT INTENDED BY BLM

DEPARTMENT OF THE INTERIOR
BUREAU OF LAND MANAGEMENT
MINING CLAIMS
Customer Information - WITH Serial No. and Claim Name

ACTIVE CLAIMS

Run Date: 09/09/2010 08:20 AM

Page 20 of 20

<u>Serial No.</u>	<u>Claim Name/Number</u>	<u>Lead Serial No.</u>	<u>Disposition</u>
AMC60313	SUN #71	AMC60069	ACTIVE
AMC60314	SUN #42A	AMC60069	ACTIVE
AMC60315	SUN #46A	AMC60069	ACTIVE
AMC60316	SUN #50A	AMC60069	ACTIVE
AMC60362	ANNEX	AMC60069	ACTIVE
AMC60363	APEX	AMC60069	ACTIVE
AMC60364	BROKEN HILL NO 1	AMC60069	ACTIVE
AMC60365	COBRE VERDE NO 2	AMC60069	ACTIVE
AMC60366	COBRE VERDE NO 3	AMC60069	ACTIVE
AMC60367	COPPER BELL	AMC60069	ACTIVE
AMC60389	ILLINOIS	AMC60069	ACTIVE
AMC60390	INDIANA	AMC60069	ACTIVE
AMC60391	IOWA	AMC60069	ACTIVE
AMC60392	LEAD HILL	AMC60069	ACTIVE
AMC60394	SOUTH SYNDICATE NO 6	AMC60069	ACTIVE
AMC60395	SOUTH SYNDICATE NO 7	AMC60069	ACTIVE
AMC60396	SOUTH SYNDICATE NO 8	AMC60069	ACTIVE
AMC60397	SOUTH SYNDICATE NO 9	AMC60069	ACTIVE
AMC60398	SOUTH SYNDICATE NO10	AMC60069	ACTIVE
AMC60399	SOUTH SYNDICATE NO11	AMC60069	ACTIVE
AMC60400	SOUTH SYNDICATE NO12	AMC60069	ACTIVE
AMC60401	TOUCH NOT NO 2	AMC60069	ACTIVE
AMC60402	EXTENSION NO 1A	AMC60069	ACTIVE
AMC60403	EXTENSION NO 2	AMC60069	ACTIVE
AMC60404	EXTENSION NO 3	AMC60069	ACTIVE
AMC60405	EXTENSION NO 4	AMC60069	ACTIVE
AMC60406	EXTENSION NO 5	AMC60069	ACTIVE
AMC60407	EXTENSION NO 6	AMC60069	ACTIVE
AMC60408	EXTENSION NO 7	AMC60069	ACTIVE
AMC60409	EXTENSION NO 8	AMC60069	ACTIVE
AMC60433	EXTENSION NO 31	AMC60069	ACTIVE
AMC60434	EXTENSION NO 32	AMC60069	ACTIVE
AMC60435	EXTENSION NO 33	AMC60069	ACTIVE
AMC60436	EXTENSION NO 34	AMC60069	ACTIVE
AMC60437	EXTENSION NO 35	AMC60069	ACTIVE
AMC60438	EXTENSION NO 36	AMC60069	ACTIVE
AMC60439	EXTENSION NO 37	AMC60069	ACTIVE
AMC60440	EXTENSION NO 38	AMC60069	ACTIVE
AMC60441	EXTENSION NO 39	AMC60069	ACTIVE
AMC60442	EXTENSION NO 40	AMC60069	ACTIVE
AMC60443	EXTENSION NO 41	AMC60069	ACTIVE
AMC60452	OAK NO 45	AMC60069	ACTIVE
AMC60453	BROKEN HILL NO 2	AMC60069	ACTIVE

Number of ACTIVE cases: 898

RECEIVED
 BLM AZ STATE OFFICE
 2010 SEP 16 A 10:50
 PHOENIX, ARIZONA

NO WARRANTY IS MADE BY BLM
FOR USE OF THE DATA FOR
PURPOSES NOT INTENDED BY BLM

DEPARTMENT OF THE INTERIOR
BUREAU OF LAND MANAGEMENT
MINING CLAIMS
Customer Information - WITH Serial No. and Claim Name

ACTIVE CLAIMS

Run Date: 09/09/2010 08:38 AM

Page 1 of 2

Admin State: AZ

Geo State: AZ

INTEGRITY LAND AND CATTLE CO

CUSTOMER ID: 2244231

BOX 1944

SUPERIOR, AZ 85273

<u>Serial No.</u>	<u>Claim Name/Number</u>	<u>Lead Serial No.</u>	<u>Disposition</u>
AMC377139	WILEY BILL #1	AMC377139 -	ACTIVE
AMC377140	WILEY BILL #2	AMC377139	ACTIVE
AMC377141	WILEY BILL #3	AMC377139	ACTIVE
AMC377142	WILEY BILL #4	AMC377139	ACTIVE
AMC377143	WILEY BILL #5	AMC377139	ACTIVE
AMC377144	WILEY BILL #6	AMC377139	ACTIVE
AMC377145	WILEY BILL #7	AMC377139	ACTIVE
AMC377146	WILEY BILL #8	AMC377139	ACTIVE
AMC377147	WILEY BILL #9	AMC377139	ACTIVE
AMC377148	WILEY BILL #10	AMC377139	ACTIVE
AMC377149	WILEY BILL #11	AMC377139	ACTIVE
AMC377150	WILEY BILL #12	AMC377139	ACTIVE
AMC377151	WILEY BILL #13	AMC377139	ACTIVE
AMC377152	WILEY BILL #14	AMC377139	ACTIVE
AMC377153	WILEY BILL #15	AMC377139	ACTIVE
AMC377154	WILEY BILL #16	AMC377139	ACTIVE
AMC377155	WILEY BILL #17	AMC377139	ACTIVE
AMC377156	WILEY BILL #18	AMC377139	ACTIVE
AMC377158	WILEY BILL #21	AMC377139	ACTIVE
AMC377159	WILEY BILL #22	AMC377139	ACTIVE
AMC377160	WILEY BILL #23	AMC377139	ACTIVE
AMC377161	WILEY BILL #24	AMC377139	ACTIVE
AMC377162	WILEY BILL #25	AMC377139	ACTIVE
AMC377163	WILEY BILL #26	AMC377139	ACTIVE
AMC377164	WILEY BILL #27	AMC377139	ACTIVE
AMC377165	WILEY BILL #28	AMC377139	ACTIVE
AMC377166	WILEY BILL #29	AMC377139	ACTIVE
AMC377167	WILEY BILL #30	AMC377139	ACTIVE
AMC377168	WILEY BILL #31	AMC377139	ACTIVE
AMC377169	WILEY BILL #32	AMC377139	ACTIVE
AMC377170	WILEY BILL #33	AMC377139	ACTIVE
AMC377171	WILEY BILL #34	AMC377139	ACTIVE
AMC377172	WILEY BILL #35	AMC377139	ACTIVE
AMC377173	WILEY BILL #36	AMC377139	ACTIVE
AMC377174	WILEY BILL #37	AMC377139	ACTIVE
AMC377175	WILEY BILL #38	AMC377139	ACTIVE
AMC377176	WILEY BILL #39	AMC377139	ACTIVE
AMC377177	WILEY BILL #40	AMC377139	ACTIVE
AMC377178	WILEY BILL #41	AMC377139	ACTIVE
AMC377179	WILEY BILL #42	AMC377139	ACTIVE
AMC377180	WILEY BILL #43	AMC377139	ACTIVE
AMC377181	WILEY BILL #44	AMC377139	ACTIVE
AMC377182	WILEY BILL #45	AMC377139	ACTIVE

PHOENIX, ARIZONA

2010 SEP 16 A 10:50

RECEIVED
BLM AZ STATE OFFICE

NO WARRANTY IS MADE BY BLM
FOR USE OF THE DATA FOR
PURPOSES NOT INTENDED BY BLM

DEPARTMENT OF THE INTERIOR
BUREAU OF LAND MANAGEMENT
MINING CLAIMS
Customer Information - WITH Serial No. and Claim Name

ACTIVE CLAIMS

Run Date: 09/09/2010 08:38 AM

Page 2 of 2

<u>Serial No.</u>	<u>Claim Name/Number</u>	<u>Lead Serial No.</u>	<u>Disposition</u>
AMC377183	WILEY BILL #46	AMC377139	ACTIVE
AMC377184	WILEY BILL #47	AMC377139	ACTIVE
AMC377185	WILEY BILL #48	AMC377139	ACTIVE
AMC377186	WILEY BILL #49	AMC377139	ACTIVE
AMC377187	WILEY BILL #50	AMC377139	ACTIVE
AMC377188	WILEY BILL #51	AMC377139	ACTIVE
AMC377189	WILEY BILL #52	AMC377139	ACTIVE
AMC377190	WILEY BILL #53	AMC377139	ACTIVE
AMC377191	WILEY BILL #54	AMC377139	ACTIVE
AMC377192	WILEY BILL #55	AMC377139	ACTIVE
AMC377193	WILEY BILL #56	AMC377139	ACTIVE
AMC377194	WILEY BILL #57	AMC377139	ACTIVE
AMC377195	WILEY BILL #58	AMC377139	ACTIVE
AMC377196	WILEY BILL #59	AMC377139	ACTIVE
AMC377197	WILEY BILL #60	AMC377139	ACTIVE
AMC377198	WILEY BILL #61	AMC377139	ACTIVE
AMC377199	WILEY BILL #62	AMC377139	ACTIVE
AMC377200	WILEY BILL #63	AMC377139	ACTIVE
AMC377201	WILEY BILL #64	AMC377139	ACTIVE
AMC377202	WILEY BILL #65	AMC377139	ACTIVE
AMC377203	WILEY BILL #66	AMC377139	ACTIVE
AMC377204	WILEY BILL #67	AMC377139	ACTIVE
AMC377205	WILEY BILL #68	AMC377139	ACTIVE
AMC377206	WILEY BILL #69	AMC377139	ACTIVE
AMC377207	WILEY BILL #70	AMC377139	ACTIVE
AMC377208	WILEY BILL #71	AMC377139	ACTIVE
AMC377209	WILEY BILL #72	AMC377139	ACTIVE
AMC377210	WILEY BILL #74	AMC377139	ACTIVE
AMC377211	WILEY BILL #75	AMC377139	ACTIVE
AMC377212	WILEY BILL #76	AMC377139	ACTIVE
AMC377213	WILEY BILL #77	AMC377139	ACTIVE
AMC377214	WILEY BILL #78	AMC377139	ACTIVE
AMC377215	WILEY BILL #79	AMC377139	ACTIVE
AMC377216	WILEY BILL #80	AMC377139	ACTIVE
AMC377217	WILEY BILL #81	AMC377139	ACTIVE
AMC377218	WILEY BILL #82	AMC377139	ACTIVE
AMC377219	WILEY BILL #83	AMC377139	ACTIVE
AMC377220	WILEY BILL #84	AMC377139	ACTIVE
AMC377221	WILEY BILL #85	AMC377139	ACTIVE
AMC377222	WILEY BILL #86	AMC377139	ACTIVE

Number of ACTIVE cases: 83

RECEIVED
BLM AZ STATE OFFICE
2010 SEP 16 A 10:50
PHOENIX, ARIZONA

NO WARRANTY IS MADE BY BLM
FOR USE OF THE DATA FOR
PURPOSES NOT INTENDED BY BLM

Customer Name Update Screen

System ID:MC

Name: SWIFT CURRENT LND & CATTLE LL

Proprietor #: 2222414

Renumber To:

Category: C - CORPORATION

Address: 102 W MAGMA HEIGHTS DR

PO BOX 1944

City: SUPERIOR

State: AZ

Zip: 851732523

Address Updated
ENTERED INTO COMPUTER
SEP 30 2010 *pe*

Customer details successfully saved for Customer Id 2222414

List of Proprietors

SWIFT CURRENT LND & CATTLE LLC[2222414], 2525 E AZ BILTMORE CIR #C135, , PHOENIX, AZ, 85016, C,

↑ Previous Address

Select

Cancel

Customer Name Update Screen

System ID:MC

Name: RESOLUTION COPPER MINING LLC

Proprietor #: 2222413

Renumber To:

Category: C - CORPORATION

Address: 102 W MAGMA HEIGHTS DR

PO BOX 1944

City: SUPERIOR

State: AZ

Zip: 851732523

Address Updated
ENTERED INTO COMPUTER
SEP 30 2010 *PB*

Customer details successfully saved for Customer Id 2222413

List of Proprietors

RESOLUTION COPPER MINING LLC[2222413], 2525 E AZ BILTMORE CIR #C135, , PHOENIX, AZ, 85016, C,

↖ Previous Address

Select

Cancel

Customer Name Update Screen

System ID:MC

Name: RESOLUTION COPPER CO

Lookup

Proprietor #: 2229482

Renumber To:

Category: C - CORPORATION

Address: 102 W MAGMA HEIGHTS DR

PO BOX 1944

City: SUPERIOR

State: AZ

Zip: 851732523

Address Updated
ENTERED INTO COMPUTER

SEP 30 2010 PB

Save

Save/Override DataFlux

Delete

Renumber

Customer details successfully saved for Customer Id 2229482

List of Proprietors

RESOLUTION COPPER CO[2229482], 102 W MAGMA HEIGHTS DR, PO BOX 1944, SUPERIOR, AZ, 851732523, C, MATCHED

Rick S. consolidated the 3 addresser
ENTERED INTO COMPUTER

9AM SEP 30 2010 *pa*

Select

Cancel

List of Proprietors

RESOLUTION COPPER CO[2228640], 2525 E AZ BILTMORE CR #C-135, , PHOENIX, AZ, 85016, C, -AMC 374059
★ RESOLUTION COPPER CO[2229482], 102 MAGMA HEIGHTS, , SUPERIOR, AZ, 85273, C, -AMC 366558
RESOLUTION COPPER CO[2260862], BOX 1944, , SUPERIOR, AZ, 85273, C, -AMC 384892

Previous Addresses

Before Rick consolidated them.

Select

Cancel

Customer Name Update Screen

System ID:MC

Name: INTEGRITY LAND AND CATTLE CO

Lookup

Proprietor #: 2244231

Renumber To:

Category: C - CORPORATION

Address: 102 W MAGMA HEIGHTS DR

PO BOX 1944

City: SUPERIOR

State: AZ

Zip: 851732523

Address Updated
ENTERED INTO COMPUTER
SEP 30 2010 *ps*

Save

Save/Override DataFlux

Delete

Renumber

Customer details successfully saved for Customer Id 2244231

List of Proprietors

INTEGRITY LAND AND CATTLE CO[2244231], PO BOX 1944, , SUPERIOR, AZ, 851731944, C, MATCHED

↑ Previous Address

Select

Cancel

**DEPARTMENT OF THE INTERIOR
BUREAU OF LAND MANAGEMENT
MINING CLAIMS**

(LIVE) Serial Register Page

Run Date/Time: 09/30/2010 09:07 AM

Page 1 of 1

01 05-10-1872;017STAT0091;30USC26,28,34
Case Type 384101: LODE CLAIM
Claim Name: JUNO 1
Commodity :
Case Disposition: ACTIVE

Serial Number
AMC366558
Lead File Number
AMC366558

Name & Address	<i>Not listed as Mining Co.</i>	Int Rel	% Interest
RESOLUTION COPPER CO	102 W MAGMA HEIGHTS DR, PO BOX 1944 SUPERIOR, AZ 85173-2523	CLAIMANT	0.000000

Mer Twp Rng Sec	Quadrant	District/Field Office	County
14 0010N 0130E 014	SE	LOWER SONORAN FIELD OFFICE	GILA
14 0010N 0130E 023	NE	LOWER SONORAN FIELD OFFICE	GILA

Act Date	Code	Action	Action Remarks	Receipt Number
06/17/2005	403	LOCATION DATE		
07/18/2005	395	RECORDATION NOTICE RECD	\$30.00;1	1111420
07/22/2010	682	MAINTENANCE FEE/\$140	2011	2175547
08/03/2009	682	MAINTENANCE FEE/\$140	2010	1969185
08/12/2008	582	MAINTENANCE FEE/\$125	2009	1759150
08/13/2007	582	MAINTENANCE FEE/\$125	2008	1542107
08/14/2006	582	MAINTENANCE FEE/\$125	2007	1333691
08/15/2005	582	MAINTENANCE FEE/\$125	2006	1128480
07/18/2005	484	LOCATION YEAR / MAINTENANCE 2005		1111420
05/03/2006	669	LAND STATUS CHECKED		
07/18/2005	501	ACCT ADV IN LEAD FILE	AMC366558;	

Line Nr Remarks

**DEPARTMENT OF THE INTERIOR
BUREAU OF LAND MANAGEMENT
MINING CLAIMS**

Run Date/Time: 09/30/2010 09:07 AM

(LIVE) Serial Register Page

Page 1 of

01 05-10-1872;017STAT0091;30USC26,28,34
Case Type 384101: LODE CLAIM
Claim Name: WILEY BILL #1
Commodity :
Case Disposition: ACTIVE

Serial Number
AMC377139
Lead File Number
AMC377139

Name & Address	<i>Listed as CO. NOT LLC</i>	Int Rel	% Interest
INTEGRITY LAND AND CATTLE CO 102 W MAGMA HEIGHTS DR, PO BOX 1944 SUPERIOR, AZ 85173-2523		CLAIMANT	0.000000

Mer Twp Rng Sec	Quadrant	District/Field Office	County
14 0010S 0130E 013	NE	LOWER SONORAN FIELD OFFICE	PINAL

Act Date	Code	Action	Action Remarks	Receipt Number
11/01/2006	403	LOCATION DATE		
01/17/2007	395	RECORDATION NOTICE RECD	1	1425331
07/22/2010	682	MAINTENANCE FEE/\$140	2011	2175514
08/03/2009	682	MAINTENANCE FEE/\$140	2010	1969185
08/12/2008	582	MAINTENANCE FEE/\$125	2009	1759150
08/13/2007	582	MAINTENANCE FEE/\$125	2008	1542107
01/17/2007	484	LOCATION YEAR / MAINTENANCE	2007	1425331
08/15/2007	669	LAND STATUS CHECKED		
01/17/2007	501	ACCT ADV IN LEAD FILE	AMC377139;	

Line Nr Remarks

09/30/2010 08:28:17 AM



Pauline
Brown/AZSO/AZ/BLM/DOI
09/30/2010 08:26 AM

To mead_32@msn.com
cc
bcc

Subject Address change Request dated 9-14-10

Mr. Mead,

I am in receipt of your request dated September 14, 2010, to change the addresses for the following companies:

SWIFT CURRENT LAND & CATTLE LLC, RESOLUTION COPPER MINING LLC,
RESOLUTION COPPER MINING CO, AND INTEGRITY LAND AND CATTLE CO.
You provided copies of the customer information sheets as well. {Thank you}

Apparently we have a listing of 3 different addresses (Page 1 of 20), for RESOLUTION COPPER CO., for the following Lead AMC files:

AMC366558: 102 MAGMA HEIGHTS SUPERIOR, AZ 85273
AMC374059: 2525 E AZ BILTMORE CR #C-135 PHOENIX, AZ 85016
AMC384892: BOX 1944 SUPERIOR, AZ 85273

What I need to know is whether or not I need to make a request to have all three addresses consolidated together to reflect the requested address change of:

102 Magma Heights
PO Box 1944
Superior, AZ 85273

Thank you and Please Advise,

PAULINE BROWN
LEGAL INSTRUMENTS EXAMINER
U.S. DEPARTMENT OF THE INTERIOR
BUREAU OF LAND MANAGEMENT
AZSO LANDS AND MINERALS ADJUDICATION
ONE NORTH CENTRAL AVE. SUITE 800
PHOENIX, AZ 85004-4427
Phone: 602-417-9360
Fax: 602-417-9490
Pauline_Brown@blm.gov

This electronic mail message contains information that (a) is or may be CONFIDENTIAL, PROPRIETARY IN NATURE, OR OTHERWISE PROTECTED BY LAW FROM DISCLOSURE, and (b) is intended only for the use of the addressee(s) named herein. If you are not an intended recipient, please contact the sender immediately and take the steps necessary to delete the message completely from your computer system. Not Intended as a Substitute for a Writing: Notwithstanding the Uniform Electronic Transaction Act or any other law of similar effect, absent an express statement to the contrary, this e-mail message, its contents, and any attachments hereto are not intended to represent an offer or acceptance to enter into a contract and are not otherwise intended to bind this sender, or any other person or entity.

09/30/2010 08:53:31 AM



Dan Mead
<mead_32@msn.com>
09/30/2010 08:36 AM

To <Pauline_Brown@blm.gov>
cc
bcc

Subject RE: Address change Request dated 9-14-10

Pauline: Please make the change for all three addresses so we only have the one that was requested at 102 Magma Heights, P.O. Box 1944, Superior, Az. 85273. Thanks Dan

-----Original Message-----

From: Pauline_Brown@blm.gov [mailto:Pauline_Brown@blm.gov]
Sent: Thursday, September 30, 2010 8:27 AM
To: mead_32@msn.com
Subject: Address change Request dated 9-14-10

Mr. Mead,

I am in receipt of your request dated September 14, 2010, to change the addresses for the following companies:

SWIFT CURRENT LAND & CATTLE LLC, RESOLUTION COPPER MINING LLC, RESOLUTION COPPER MINING CO, AND INTEGRITY LAND AND CATTLE CO.

You provided copies of the customer information sheets as well. {Thank you}

Apparently we have a listing of 3 different addresses (Page 1 of 20), for RESOLUTION COPPER CO., for the following Lead AMC files:

AMC366558: 102 MAGMA HEIGHTS SUPERIOR, AZ 85273
AMC374059: 2525 E AZ BILTMORE CR #C-135 PHOENIX, AZ 85016
AMC384892: BOX 1944 SUPERIOR, AZ 85273


What I need to know is whether or not I need to make a request to have all three addresses consolidated together to reflect the requested address change of:

102 Magma Heights
PO Box 1944
Superior, AZ 85273

Thank you and Please Advise,

PAULINE BROWN
LEGAL INSTRUMENTS EXAMINER
U.S. DEPARTMENT OF THE INTERIOR
BUREAU OF LAND MANAGEMENT
AZSO LANDS AND MINERALS ADJUDICATION
ONE NORTH CENTRAL AVE. SUITE 800
PHOENIX, AZ 85004-4427
Phone: 602-417-9360
Fax: 602-417-9490
Pauline_Brown@blm.gov

This electronic mail message contains information that (a) is or may be CONFIDENTIAL, PROPRIETARY IN NATURE, OR OTHERWISE PROTECTED BY LAW FROM DISCLOSURE, and (b) is intended only for the use of the addressee(s) named herein. If you are not an intended recipient, please contact the sender immediately and take the steps necessary to delete the message completely from your computer system. Not Intended as a Substitute for a Writing: Notwithstanding the Uniform Electronic Transaction Act or any other law of similar effect, absent an express statement to the contrary, this e-mail message, its contents, and any attachments hereto are not intended to represent an offer or acceptance to enter into a contract and are not otherwise intended to bind this sender, or any other person or entity.



October 26, 2010

**United States Department of the Interior
Bureau of Land Management
Records Division
One North Central
Suite 800
Phoenix, Arizona 85004-2203**

RE: Change of Address:

Would you please change the below listed companies address too:

**102 Magma Heights
P.O. Box 1944
Superior, Arizona 85273**

Companies:

**Swift Current Land & Cattle LLC (lead file AMC 361010)
Resolution Copper Company (lead file AMC312984)
Resolution Copper Mining LLC (lead file AMC 366558)
Integrity Land & Cattle Company (lead file AMC 377139)**

I have included the customer information sheets for each of the companies as a reference for you.

If you have any questions please give me a call at 520-419-2622

Sincerely Yours

A handwritten signature in black ink, appearing to read 'Daniel L Mead', is written over the typed name.

Daniel L Mead

Agent for:

Swift Current Land & Cattle LLC
Resolution Copper Company
Resolution Copper Mining LLC
Integrity Land & Cattle Company

Cornerstone Lands DLM/LLC
Dan Mead
11280 North Shadow Vista Place
Tucson, Az. 85742
Phone: 520-419-2622
e-mail: mead_32@msn.com

RECEIVED
BLM AZ STATE OFFICE
2010 NOV - 1 A 11: 45
PHOENIX, ARIZONA

AMC 366558
AMC 374059
AMC 384892

July 13, 2010

United States Department of Interior
Bureau of Land Management
Records Section
One North Central Avenue
Suite 800
Phoenix, Arizona 85011

Notice of Intent
ANNUAL CLAIM MAINTENANCE FEES for 2010/2011,
By RESOLUTION COPPER COMPANY

To Whom It May Concern:

The Final Rule as published in the Federal Register implements provisions of the Interior Department and related agencies, Appropriations Act of 2003 (the "Act") that requires an annual rental fee of \$140.00 for each unpatented mining claim and site located and held under the General Mining Law of 1872.

This will serve as notice that **RESOLUTION COPPER COMPANY**, a Delaware Corporation, whose address for purposes of this filing is P.O. Box 1944 Superior, Arizona 85273 intends to hold the mining claims and /or mill sites described in **Exhibit "A"** attached hereto for the assessment years 2010/2011, by payment of the annual claim maintenance fee of \$140.00 per claim or site. Payment of **\$4,340.00** is made herewith for such assessment years for each of the unpatented lode claims and sites. The name, BLM serial number, book and page or index number of recording of the location notice is official records of Gila and Pinal Counties, Arizona, of which are set forth in **Exhibit "A"** attached hereto and by this reference incorporated herein.

Sincerely,



Richard Lock
Managing Director
RESOLUTION COPPER COMPANY

Telephone 520-689-9374

Cc: file

RECEIVED
BLM AZ STATE OFFICE
2010 JUL 22 A 10:42
PHOENIX, ARIZONA

NO. OF CLAIMS 31
AMOUNT 4340
RECEIPT NO. 2175347
INIT. RLC
** BLM-ASO**

NOTICE OF INTENT TO HOLD

for filings years 2010/2011

RESOLUTION COPPER COMPANY

THE FOLLOWING DESCRIBED PORPRTY CONSISTING OF UNPATENTED MINING CLAIMS SITUATED IN PINAL AND GILA COUNTY, ARIZONA AND MORE PARTICULARLY DESCRIBED AS FOLLOWS:

Claim	Book	Page	Legal description	Township Range		AMC	
JUNO 1	2005	88490	SE 1/4 Section 23	1 N	13E	366558	1
JUNO 2	2005	88491	NE 1/4 Section 23	1N	13E	366559	2
JUNO 3	2005	88492	NE 1/4 Section 23	1N	13E	366560	3
JUNO 4	2005	88493	SE 1/4 Section 23	1N	13E	366561	4
JUNO 5	2005	88494	SE 1/4 Section 23	1N	13E	366562	5
JUNO 6	2005	88495	SE 1/4 Section 23	1N	13E	366563	6
JUNO 7	2005	88496	SE 1/4 Section 24	1N	13E	366564	7
JUNO 8	2005	88497	SE 1/4 Section 23	1N	13E	366565	8
JUNO 9	2005	88498	SW 1/4 Section 24	1N	13E	366566	9
JUNO 10	2005	88499	SW 1/4 Section 24	1N	13E	366567	10
JUNO 11	2005	88500	SW 1/4 Section 24	1N	13E	366568	11
JUNO 12	2005	88501	SW 1/4 Section 24	1N	13E	366569	12
JUNO 13	2005	88502	SW 1/4 Section 24	1N	13E	366570	13
JUNO 16	2005	88503	NW 1/4 Section 25	1N	13E	366571	14
Raptor # 1	2006	135862	SW 1/4 Section 12	1S	13E	374059	15
Raptor # 2	2006	135863	SW 1/4 Section 13	1S	13E	374060	16
Raptor # 3	2006	135864	NE 1/4 Section 12	1S	13E	374061	17
Raptor # 4	2006	135865	NE 1/4 Section 13	1S	13E	374062	18
Raptor # 5	2006	135866	SE 1/4 Section 2	1S	13E	374063	19
Raptor # 6	2006	135867	SE 1/4 Section 2	1S	13E	374064	20
Raptor # 7	2006	135868	NE 1/4 Section 2	1S	13E	374065	21
Richard 1	2007	91252	NW 1/4 Section 34	1S	12E	384892	22
Richard 2	2007	91253	NW 1/4 Section 34	1S	12E	384893	23
Richard 3	2007	91254	NW 1/4 Section 34	1S	12E	384894	24
Richard 4	2007	91255	NW 1/4 Section 34	1S	12E	384895	25
Richard 5	2007	91256	NW 1/4 Section 34	1S	12E	384896	26
Richard 6	2007	91257	SW 1/4 Section 34	1S	12E	384897	27
Richard 7	2007	91258	SW 1/4 Section 34	1S	12E	384898	28
Richard 8	2007	91259	SW 1/4 Section 34	1S	12E	384899	29
Richard 9	2007	91260	SW 1/4 Section 34	1S	12E	384900	30
Richard 10	2007	91261	SW 1/4 Section 34	1S	12E	384901	31

Total Claims

31

ENTERED INTO COMPUTER

AUG 05 2010

United States Department of the Interior
 Bureau of Land Management
 LANDS/RECREATION & PLANNING
 ONE N CENTRAL AVE
 PHOENIX, AZ 85004 -2203
 Phone:

Receipt

No: 2175547

ENTERED INTO COMPUTER

Transaction #: 2245067	
Date of Transaction: 07/22/2010	
CUSTOMER:	RESOLUTION COPPER COMPANY PO BOX 1944 SUPERIOR, AZ 85173-1944 US
<i>[Signature]</i> AUG 05 2010	

LINE #	QTY	DESCRIPTION	REMARKS	UNIT PRICE	TOTAL
1	1.00	LOCATABLE MINERALS / MINING CLAIMS-NOT NEW-UNADJUD, ONE AUTH NO. ONLY / MINING CLAIM MONEY RECEIVED CASES: AMC366558/\$4340.00	MAINT 2011/31	- n/a -	4340.00
TOTAL:					\$4,340.00

PAYMENT INFORMATION			
1	AMOUNT:	4340.00	POSTMARKED: N/A
	TYPE:	CHECK	RECEIVED: 07/22/2010
	CHECK NO:	11328	
	NAME:	RESOLUTION COPPER MINING 102 W MAGMA HEIGHTS SUPERIOR AZ 85273 US	

REMARKS

This receipt was generated by the automated BLM Collections and Billing System and is a paper representation of a portion of the official electronic record contained therein.

AMC 395783
 392426
 383815
 384833
 384822
 385066
 384892
 384888

MAINTENANCE FEE PAYMENT

Claimant Name George P. McCormick
 Address: P.O. Box 519
 City: Fredonia State: AZ Zip: 86022
 Telephone: 928-643-7302
 E-mail address: _____
 Signature: [Signature]

Check here if this is a change of address.

RECEIVED
 BLM AZ STATE OFFICE
 2009 JUL 31 A 8:28
 FREDONIA, ARIZONA
 BLM
 Date
 Stamp

LINE NO.	AMC NUMBER	CLAIM/SITE NAME	COUNTY RECORDER DATA (if available)	TWP	RNG	SEC
1	393426	Lonesome Ln #1	87243 P 674	35N	7W	1
2	393427	Bot Fly #1	7243 676	37N	6W	14
3	393428	Bot Fly #2	7243 678	37N	6W	14
4	393429	Full moon #1	7243 680	35N	6W	12
5	393430	Full moon #2	7243 682	35N	6W	12
6	393431	Full moon #3	7243 684	35N	6W	12
7	393432	High Noon #1	7243 686	35N	6W	12
8	393433	High Noon #2	7243 688	35N	6W	12
9	393434	High Noon #3	7243 690	35N	6W	12
10	393435	Right Back Jack	7243 692	35N	5W	10

List additional claims on Form MCF114.

Bureau of Land Management
 Arizona State Office
www.az.blm.gov

No. of Claims: 38 x \$125 = 4750
 Check No.: 7281 Init. [Signature]
 Receipt No.: 19682418
 For BLM Use Only

Form: MCF112
 Revised July 2005

This form is available from the Arizona Department of Mines and Mineral Resources and may be reproduced

ENTERED INTO COMPUTER
 8/18/09 [Signature]

SUPPLEMENTAL ATTACHMENT

May be used with the following forms for listing additional mining claims:
Check One.

- Affidavit of Performance of Annual Work
- Maintenance Fee Payment
- Notice of Intent to Hold Mining Claims
- Notice of Non-Liability for Labor and Materials Furnished

RECEIVED
 BLM AZ STATE OFFICE
 2009 JUL 31 A 8:29
 PUEBLO, ARIZONA

BLM
 Date
 Stamp

LINE NO.	AMC NUMBER	CLAIM/SITE NAME	COUNTY RECORDER DATA (if available)	TWP	RNG	SEC
11	393436	TANK # 1	B. 7243 P. 694	35 N	6 W	23
12	393437	TANK # 2	7243 696	35 N	6 W	23
13	383815	Monday # 1	6836 970	35 N	6 W	8
14	383816	Monday # 2	6836 972	35 N	6 W	8
15	383817	Monday # 3	6836 974	35 N	6 W	8
16	383818	Sunday # 1	6836 964	35 N	6 W	18
17	383819	Sunday # 2	6836 966	35 N	6 W	18
18	383820	Sunday # 3	6836 968	35 N	6 W	18
19	383821	Saturday # 1	6836 960	35 N	6 W	23
20	383822	Saturday # 2	6836 962	35 N	6 W	23
21	383823	Rea # 1	6836 976	35 N	6 W	8
22	383824	Rea # 2	6836 978	35 N	6 W	8
23	383825	Rea # 4	6836 980	35 N	6 W	4
24	383826	Rea # 5	6836 982	35 N	6 W	4
25	385066	BIK # 1	6914 261	36 N	6 W	22
26	385067	BIK # 2	6914 263	36 N	6 W	22
27	384822	ARN # 1	6888 461	36 N	7 W	8
28	384823	ARN # 2	6888 463	36 N	7 W	8
29	384824	ARN # 3	6888 465	36 N	7 W	17

Form MCF114
Revised June 2005

This form is available from the Arizona Department of Mines & Mineral Resources and may be reproduced.

United States Department of the Interior
Bureau of Land Management
 BUSINESS & SUPPORT SVCS DIV
 ONE N CENTRAL AVE SUITE 800
 PHOENIX, AZ 85004 -4427
 Phone: (602) 417-9200

Receipt

No: 1968246

Transaction #: 2032086	
Date of Transaction: 07/31/2009	
CUSTOMER:	GEORGE MCCORMICK PO BOX 519 FREDONIA, AZ 86022-0519 US

LINE #	QTY	DESCRIPTION	REMARKS	UNIT PRICE	TOTAL
1	1.00	LOCATABLE MINERALS / MINING CLAIMS-NOT NEW-UNADJUD, ONE AUTH NO. ONLY / MINING CLAIM MONEY RECEIVED CASES: AMC393426/\$4750.00	MAINT 2010	- n/a -	4750.00
TOTAL:					\$4,750.00

PAYMENT INFORMATION					
1	AMOUNT:	4750.00	POSTMARKED:	07/29/2009	
	TYPE:	CHECK	RECEIVED:	07/31/2009	
	CHECK NO:	7287			
	NAME:	MCCORMICK, GEORGE PO BOX 519 FREDONIA AZ 86022-0519 US			

REMARKS

This receipt was generated by the automated BLM Collections and Billing System and is a paper representation of a portion of the official electronic record contained therein.

AMC 366558
AMC 374059
AMC 384892

August 12, 2008

United States Department of Interior
Bureau of Land Management
Records Section
222 North Central Avenue
Phoenix, Arizona 85011

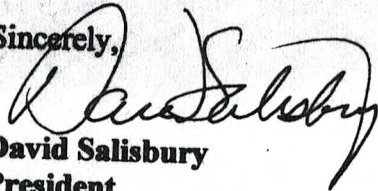
Notice of Intent
ANNUAL CLAIM MAINTENANCE FEES for 2008/2009,
By RESOLUTION COPPER COMPANY

To Whom It May Concern:

The Final Rule as published in the Federal Register implements provisions of the Interior Department and related agencies, Appropriations Act of 1993 (the "Act") that requires an annual rental fee of \$125.00 for each unpatented mining claim and site located and held under the General Mining Law of 1872.

This will serve as notice that **RESOLUTION COPPER COMPANY**, a Delaware Corporation, whose address for purposes of this filing is P.O. Box 1944 Superior, Arizona 85273 intends to hold the mining claims and /or mill sites described in **Exhibit "A"** attached hereto for the assessment years 2008/2009, by payment of the annual claim maintenance fee of \$125.00 per claim or site. Payment of **\$3,875.00** is made herewith for such assessment years for each of the unpatented lode claims and sites. The name, BLM serial number, book and page or index number of recording of the location notice is official records of Pinal County, Arizona, of which are set forth in **Exhibit "A"** attached hereto and by this reference incorporated herein.

Sincerely,



David Salisbury
President
RESOLUTION COPPER COMPANY

Telephone 520-689-9374

Cc: file

ENTERED INTO COMPUTER

ASB
SEP 08 '08

RECEIVED
B.L.M. AZ STATE OFFICE
2008 AUG 12 A 11: 02
PHOENIX, ARIZONA

2000 AUG 12

RECEIVED
B.L.M. AZ STATE OFFICE
2000 AUG 12 A 11:03
PHOENIX, ARIZONA

RECEIVED
B.L.M. AZ STATE OFFICE
2000 AUG 12 A 11:03
PHOENIX, ARIZONA

RECEIVED
B.L.M. AZ STATE OFFICE
2000 AUG 12 A 11:03
PHOENIX, ARIZONA

NOTICE OF INTENT TO HOLD
for filings years 2008/2009
RESOLUTION COPPER COMPANY

THE FOLLOWING DESCRIBED PORPerty CONSISTING OF UNPATENTED MINING CLAIMS SITUATED IN PINAL AND GILA COUNTIES, ARIZONA AND MORE PARTICULARLY DESCRIBED AS FOLLOWS:

Claim	Book	Page	Legal description	Township Range		AMC	
JUNO 1	2005	88490	SE 1/4 Section 23	1 N	13E	366558	1
JUNO 2	2005	88491	NE 1/4 Section 23	1N	13E	366559	2
JUNO 3	2005	88492	NE 1/4 Section 23	1N	13E	366560	3
JUNO 4	2005	88493	SE 1/4 Section 23	1N	13E	366561	4
JUNO 5	2005	88494	SE 1/4 Section 23	1N	13E	366562	5
JUNO 6	2005	88495	SE 1/4 Section 23	1N	13E	366563	6
JUNO 7	2005	88496	SE 1/4 Section 24	1N	13E	366564	7
JUNO 8	2005	88497	SE 1/4 Section 23	1N	13E	366565	8
JUNO 9	2005	88498	SW 1/4 Section 24	1N	13E	366566	9
JUNO 10	2005	88499	SW 1/4 Section 24	1N	13E	366567	10
JUNO 11	2005	88500	SW 1/4 Section 24	1N	13E	366568	11
JUNO 12	2005	88501	SW 1/4 Section 24	1N	13E	366569	12
JUNO 13	2005	88502	SW 1/4 Section 24	1N	13E	366570	13
JUNO 16	2005	88503	NW 1/4 Section 25	1N	13E	366571	14
Raptor # 1	2006	135862	SW 1/4 Section 12	1S	13E	374059	15
Raptor # 2	2006	135863	SW 1/4 Section 13	1S	13E	374060	16
Raptor # 3	2006	135864	NE 1/4 Section 12	1S	13E	374061	17
Raptor # 4	2006	135865	NE 1/4 Section 13	1S	13E	374062	18
Raptor # 5	2006	135866	SE 1/4 Section 2	1S	13E	374063	19
Raptor # 6	2006	135867	SE 1/4 Section 2	1S	13E	374064	20
Raptor # 7	2006	135868	NE 1/4 Section 2	1S	13E	374065	21
Richard 1	2007	91252	NW 1/4 Section 34	1S	12E	384892	22
Richard 2	2007	91253	NW 1/4 Section 34	1S	12E	384893	23
Richard 3	2007	91254	NW 1/4 Section 34	1S	12E	384894	24
Richard 4	2007	91255	NW 1/4 Section 34	1S	12E	384895	25
Richard 5	2007	91256	NW 1/4 Section 34	1S	12E	384896	26
Richard 6	2007	91257	SW 1/4 Section 34	1S	12E	384897	27
Richard 7	2007	91258	SW 1/4 Section 34	1S	12E	384898	28
Richard 8	2007	91259	SW 1/4 Section 34	1S	12E	384899	29
Richard 9	2007	91260	SW 1/4 Section 34	1S	12E	384900	30
Richard 10	2007	91261	SW 1/4 Section 34	1S	12E	384901	31

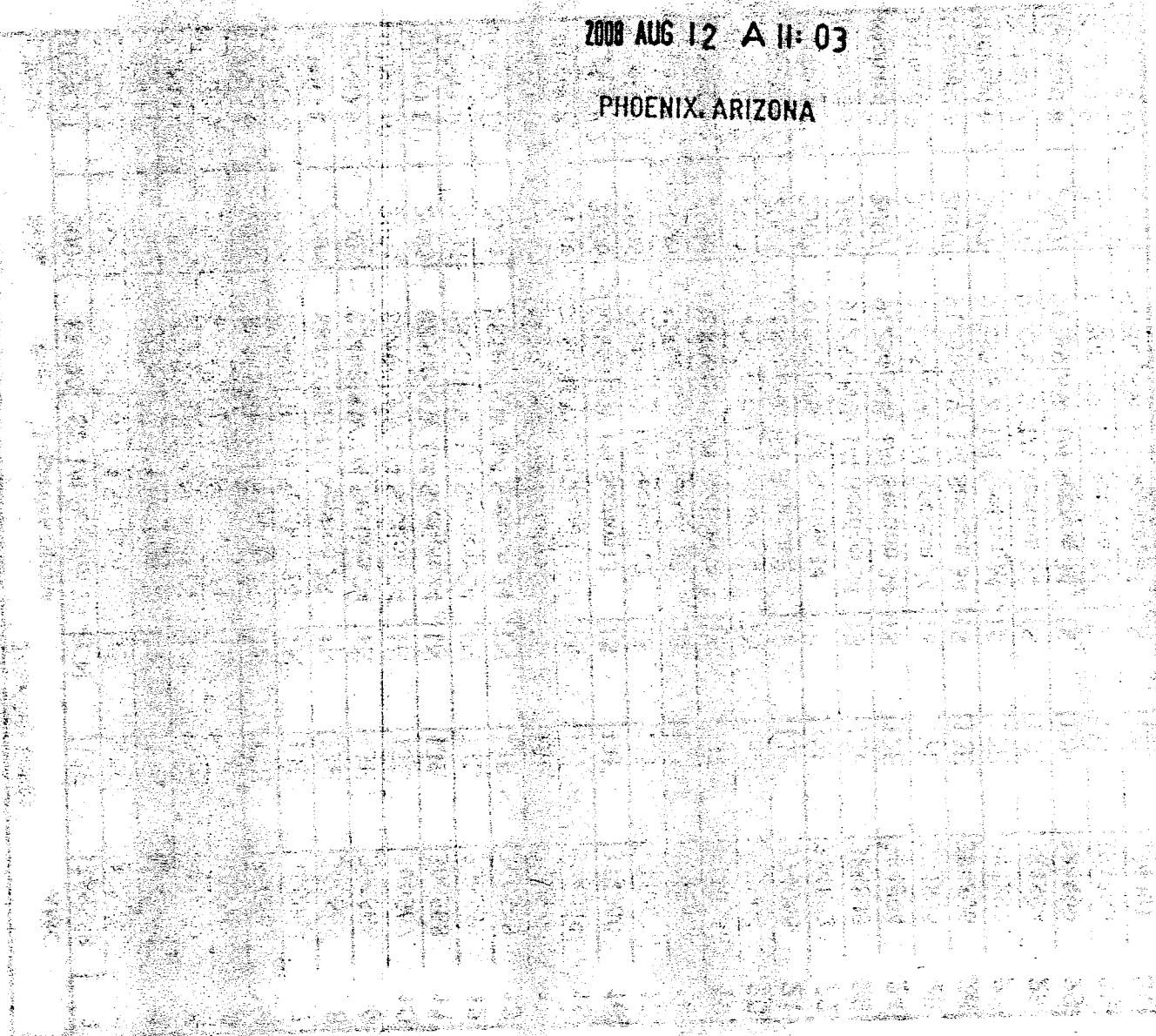
TOTAL CLAIMS: 31

(31)
RMC

RECEIVED
B.L.M. AZ STATE OFFICE

2008 AUG 12 A 11: 03

PHOENIX, ARIZONA



UNITED STATES DEPARTMENT OF THE INTERIOR
BUREAU OF LAND MANAGEMENT
PHOENIX, ARIZONA

PHOENIX, ARIZONA

PHOENIX, ARIZONA



LEAD FILE #	45684
	46919
	60069
	312984
	315168
	316548
	347702
	348024
	355456
	355529
	356180
	356865
	356884
	356933
	357097
	359395
	361010
	362903
	365450
	366558
	374059
	377139
	384892

August 8, 2007

United States Department of Interior
 Bureau of Land Management
 Records Section
 222 North Central Avenue
 Phoenix, Arizona 85011

Notice of Intent
ANNUAL CLAIM MAINTENANCE FEES for 2007/2008,
By RESOLUTION COPPER COMPANY

To Whom It May Concern:

The Final Rule as published in the Federal Register implements provisions of the Interior Department and related agencies, Appropriations Act of 1993 (the "Act") that requires an annual rental fee of \$125.00 for each unpatented mining claim and site located and held under the General Mining Law of 1872.

This will serve as notice that **RESOLUTION COPPER COMPANY**, a Delaware Corporation, whose address for purposes of this filing is P.O. Box 1944 Superior, Arizona 85273 intends to hold the mining claims and /or mill sites described in **Exhibit "A"** attached hereto for the assessment years 2007/2008, by payment of the annual claim maintenance fee of \$125.00 per claim or site. Payment of **\$3,875.00** is made herewith for such assessment years for each of the unpatented lode claims and sites. The name, BLM serial number, book and page or index number of recording of the location notice is official records of Gila and Pinal Counties, Arizona, of which are set forth in **Exhibit "A"** attached hereto and by this reference incorporated herein.

Sincerely,


John Rickus
President
RESOLUTION COPPER COMPANY

Telephone 520-689-9374

Cc: file

RECEIVED
 B.L.M. AZ STATE OFFICE
 2007 AUG 13 A 10: 13
 PHOENIX, ARIZONA

1,054 - total
 +MC

NOTICE OF INTENT TO HOLD
for filings years 2007/2008
RESOLUTION COPPER COMPANY

THE FOLLOWING DESCRIBED PORPERTY CONSISTING OF UNPATENTED
 MINING CLAIMS SITUATED IN PINAL AND GILA COUNTIES, ARIZONA
 AND MORE PARTICULARLY DESCRIBED AS FOLLOWS:

RECEIVED
 B.L.M. AZ STATE OFFICE
 2007 AUG 14 10 13 AM
 PHOENIX ARIZONA

Claim	Book	Page	Legal description	Township Range		AMC#	
JUNO 2	2005	88491	NE 1/4 Section 23	1N	13E	366559	2
JUNO 3	2005	88492	NE 1/4 Section 23	1N	13E	366560	3
JUNO 4	2005	88493	SE 1/4 Section 23	1N	13E	366561	4
JUNO 5	2005	88494	SE 1/4 Section 23	1N	13E	366562	5
JUNO 6	2005	88495	SE 1/4 Section 23	1N	13E	366563	6
JUNO 7	2005	88496	SE 1/4 Section 24	1N	13E	366564	7
JUNO 8	2005	88497	SE 1/4 Section 23	1N	13E	366565	8
JUNO 9	2005	88498	SW 1/4 Section 24	1N	13E	366566	9
JUNO 10	2005	88499	SW 1/4 Section 24	1N	13E	366567	10
JUNO 11	2005	88500	SW 1/4 Section 24	1N	13E	366568	11
JUNO 12	2005	88501	SW 1/4 Section 24	1N	13E	366569	12
JUNO 13	2005	88502	SW 1/4 Section 24	1N	13E	366570	13
JUNO 16	2005	88503	NW 1/4 Section 25	1N	13E	366571	14
Raptor # 1	2006	135862	SW 1/4 Section 12	1S	13E	374059	15
Raptor # 2	2006	135863	SW 1/4 Section 13	1S	13E	374060	16
Raptor # 3	2006	135864	NE 1/4 Section 12	1S	13E	374061	17
Raptor # 4	2006	135865	NE 1/4 Section 13	1S	13E	374062	18
Raptor # 5	2006	135866	SE 1/4 Section 2	1S	13E	374063	19
Raptor # 6	2006	135867	SE 1/4 Section 2	1S	13E	374064	20
Raptor # 7	2006	135868	NE 1/4 Section 2	1S	13E	374065	21
Richard 1	2007	91252	NW 1/4 Section 34	1S	12E	384892	22
Richard 2	2007	91253	NW 1/4 Section 34	1S	12E	384893	23
Richard 3	2007	91254	NW 1/4 Section 34	1S	12E	384894	24
Richard 4	2007	91255	NW 1/4 Section 34	1S	12E	384895	25
Richard 5	2007	91256	NW 1/4 Section 34	1S	12E	384896	26
Richard 6	2007	91257	SW 1/4 Section 34	1S	12E	384897	27
Richard 7	2007	91258	SW 1/4 Section 34	1S	12E	384898	28
Richard 8	2007	91259	SW 1/4 Section 34	1S	12E	384899	29
Richard 9	2007	91260	SW 1/4 Section 34	1S	12E	384900	30
Richard 10	2007	91261	SW 1/4 Section 34	1S	12E	384901	31

Total Claims: 31

August 8, 2007

United States Department of Interior
BUREAU OF LAND MANAGEMENT
Arizona State Office
Records Section
One North Central
Suite 800
Phoenix, Arizona 85004


NOTICE OF INTENT TO HOLD
ANNUAL CLAIM MAINTENANCE FEES for 2007/2008,
By RESOLUTION COPPER MINING LLC.

To Whom It May Concern:

The Final Rule as published in the Federal Register implements provisions of the Interior Department and related agencies, Appropriations Act of 1993 (the "Act") that requires an annual rental fee of \$125.00 for each unpatented mining claim and site located and held under the General Mining Law of 1872.

This will serve as notice that **RESOLUTION COPPER MINING LLC.**, a Delaware Corporation, whose address for purposes of this filing is **105 Magma Heights, Superior, Arizona 85273** intends to hold the mining claims and /or mill sites described in **Exhibit A** attached hereto for the assessment years 2007/2008, by payment of the annual claim maintenance fee of \$125.00 per claim or site. Payment of **\$112,250.00** is made herewith for such assessment year for each of the unpatented lode claims and sites. The name, BLM serial number, book and page or index number of recording of the location notice is official records of Pinal County, Arizona, of which are set forth in **Exhibit A** attached hereto and by this reference incorporated herein.

Sincerely,


John Rickus
President
RESOLUTION COPPER COMPANY
Manager
RESOLUTION COPPER MINING LLC.

Telephone 520-689-3341

Cc: file

RECEIVED
B.L.M. AZ STATE OFFICE
2007 AUG 13 A 10: 13
PHOENIX, ARIZONA

RESOLUTION COPPER MINING LLC
NOTICE OF INTENT TO HOLD THE FOREGOING UNPATENTED MINING CLAIMS
FOR THE YEARS 2007/2008

Name of Claim	Book of	Page	G&SRB&M Section	Township	Range	AMC
Red Brick 1 (Placer)	38	262	NW1/4 4	2S	12E	60069
Apex amended	41	72	SW1/4 25	1S	12E	60083
Ash No. 1	40	272	SE 1/4 25	1S	12E	60084
Ash No. 6	40	276	NE1/4NWV1/4 29	1S	13E	60085
Ash No. 8	40	278	NE1/4SE1/4SW1/4NW1/4 30	1S	13E	60086
Ash No. 9	40	279	NE1/4SE1/4 25	1S	12E	60087
Ash No. 10	40	280	NE1/4SE1/4 25	1S	12E	60088
Ash No. 11	40	281	NE1/4 25	1S	12E	60089
Ash No. 12	40	282	NE1/4 25, NW1/4 30	1S	12E	60090
Ash No. 13	40	283	NW1/4NE1/4 30, NW1/4 29	1S	13E	60091
Ash No. 14	40	284	NW1/4 29	1S	13E	60092
Ash No. 15	40	285	NW1/4NE1/4 29	1S	13E	60093
Ash No. 16 amended	42	179	NW1/4NE1/4SE1/4SW1/4 25	1S	12E	60094
Ash No. 17	Dkt362	255	NE1/4 29	1S	13E	60095
Ash No. 18	Dkt362	256	NW1/4NE1/4 29	1S	13E	60096
Ash No. 19	Dkt362	257	NW1/4 29	1S	13E	60097
Ash No. 20	Dkt362	258	NW1/4 29	1S	13E	60098
Ash No. 21	Dkt362	259	NW1/4 29	1S	13E	60099
Ash No. 22	Dkt362	260	NW1/4NE1/4 30	1S	13E	60100
Ash No. 23	Dkt362	261	NE1/4 30	1S	13E	60101
Ash No. 24	Dkt362	262	NW1/4NE1/4 30	1S	13E	60102
Ash No. 25	Dkt362	263	NW1/4 30	1S	13E	60103
Ash No. 26	Dkt362	264	NE1/4 25	1S	12E	60104
Ash No. 27	Dkt362	265	NE1/4 25	1S	12E	60105
Ash No. 28	Dkt362	266	NE1/4 25	1S	12E	60106
Ash No. 29	Dkt362	267	NW1/4NE1/4 25	1S	12E	60107
Russ No. 8	Dkt687	360	NW1/4 25	1S	12E	60108
Russ No. 9	Dkt687	361	NW1/4 25	1S	12E	60109
Russ No. 10	Dkt687	362	NW1/4 25	1S	12E	60110
Russ No. 11	Dkt687	363	NW1/4 25	1S	12E	60111
Russ No. 12	Dkt687	364	NW1/4NE1/4 25	1S	12E	60112
Russ No. 13	Dkt687	365	NE1/4 26,SE1/4 23	1S	12E	60113
Russ No. 14	Dkt687	366	NE1/4 26,SE1/4 23	1S	12E	60114
Russ No. 15	Dkt687	367	NW1/425,NE1/426,SE1/423,SW1/4	1S	12E	60115
Russ No. 16	Dkt687	368	NW1/4 25,SW1/4 24	1S	12E	60116
Russ No. 17A	Dkt693	225	NW1/4 25,SW1/4 24	1S	12E	60117
Russ No. 18A	Dkt693	226	NW1/4 25,SW1/4 24	1S	12E	60118
Russ No. 19A	Dkt693	227	NW1/4 25,SW1/4 24	1S	12E	60119
Russ No. 20A	Dkt693	228	SE1/4SW1/4 24,NW1/4NE1/4 25	1S	12E	60120
Russ No. 21	Dkt687	373	SE1/4 24,NE1/4 25	1S	12E	60121
Russ No. 22	Dkt687	374	SE1/4 24,NE1/4 25	1S	12E	60122
Russ No. 23	Dkt687	375	SE1/4 24,NE1/4 25	1S	12E	60123
Russ No. 24	Dkt687	376	SE1/4 24,NE1/4 25	1S	12E	60124
Black Foot No. 1	F	351	SW1/4SE1/4 25	1S	13E	60125
Black Rock No. 1	41	73	SW1/4 25	1S	12E	60201
Hard Rock N. 8	H	461	SE1/4 36	1S	12E	60126
Dan 6	2002	873	SE1/4SW1/4 36	1S	12E	356185
Dan 7	2002	874	SE1/4SW1/4 36	1S	12E	356186
Hard Rock No. 13	39	43	SE1/4 36	1S	12E	60129
Hard Rock No. 14	39	44	SE1/4 36	1S	12E	60130
Monarch No. 1	F	354	SE1/4SW1/4 36	1S	12E	60131
Nadene amended	41	75	SE1/4 36	1S	12E	60132
Nadene No. 1 amended	41	74	SE1/4 36	1S	12E	60133
Oak No. 9	34	69	NW1/4SE1/4SW1/4	1S	13E	60136
Oak No. 18	34	391	SW1/4 32	1S	13E	60141
Oak No. 19	34	392	SW1/4 32	1S	13E	60142

1
2
3
4
5
6
7
8
9
10
11
12
13
14
15
16
17
18
19
20
21
22
23
24
25
26
27
28
29
30
31
32
33
34
35
36
37
38
39
40
41
42
43
44
45
46
47
48
49
50
51
52
53
54
55
56

B.L.M. AZ STATE OFFICE

Name of Claim	Book of	Page	G&SRB&M Section	Township	Range	AMC	
Oak No. 20 amended	2002	66912	SW1/4, 32	1S	13E	60143	57
Oak No. 21	34	394	SW1/4 32,SE1/4SW1/4 31	1S	13E	60144	58
Oak No. 22	34	395	SW1/432,SE1/4SW1/431	1S	13E	60145	59
Oak No. 23	34	396	SW1/432,SE1/4SW1/431	1S	13E	60146	60
Oak No. 24	34	397	SW1/431	1S	12E	60147	61
Oak No. 25	34	398	SE1/436	1S	12E	60148	62
Oak No. 26	34	399	SE1/436	1S	12E	60149	63
Oak No. 27	34	400	SE1/436	1S	12E	60150	64
Pine No. 1	Dkt717	441	NW1/4SW1/436	1S	12E	60151	65
Pine No. 2	Dkt717	442	NW1/4NE1/4SE1/4SW1/436	1S	12E	60152	66
Pine No. 3	Dkt717	443	NE1/4SE1/436	1S	12E	60153	67
Pine No. 4	Dkt717	444	NE1/4SE1/436	1S	12E	60154	68
Pine No. 5	Dkt717	445	NE1/4SE1/436	1S	12E	60155	69
Pine No. 6	Dkt717	446	NE1/4SE1/436	1S	12E	60156	70
Pine No. 7	Dkt717	447	NE1/4SE1/436	1S	12E	60157	71
Pine No. 8	Dkt717	448	NE1/436	1S	12E	60158	72
Pine No. 9	Dkt717	449	NE1/436	1S	12E	60159	73
Oak No. 33	Dkt198	499	NE1/429	1S	13E	60160	74
Oak No. 34	Dkt198	500	NE1/429	1S	13E	60161	75
Oak No. 35	Dkt198	501	NE1/429,NW1/428	1S	13E	60162	76
Oak No. 36	Dkt198	502	NW1/428	1S	13E	60163	77
Oak No. 37	Dkt198	503	NW1/428	1S	13E	60164	78
Oak No. 38 amended	2001	30896	NW1/4SW1/428	1S	13E	60165	79
Oak No. 38A	2001	30897	SW1/428	1S	13E	355530	80
Oak No. 39A	2001	30890	SW1/428	1S	13E	355531	81
Oak No. 40A	2001	30892	SE1/429	1S	13E	355532	82
Oak No. 41A	2001	30894	SE1/429	1S	13E	355533	83
Oak No. 39 amended	2001	30889	NW1/4SW1/428	1S	13E	60166	84
Gladiator No. 9	2004	2363	NW1/4SW1/428,NE1/4SE1/429	1S	13E	359404	85
Oak No. 41 amended	2001	30893	NE1/4SE1/429	1S	13E	60168	86
Oak No. 42 Amended	2001	30895	NE1/4SE1/429	1S	13E	60169	87
Oak No. 43	Dkt198	509	SE1/429NE1/432	1S	13E	60170	88
Oak No. 44	Dkt198	510	NE1/432	1S	13E	60171	89
Palace No. 1 amended	41	71	NW1/4SW1/425	1S	12E	60172	90
Ace amended	2002	66913	NE1/4, 1	2S	12E	60173	91
Ace 1	Dkt142	525	NE1/41	2S	12E	60174	92
Ace 2	Dkt142	526	NE1/41	2S	12E	60175	93
Ace 3	Dkt142	527	NE1/4SE1/41	2S	12E	60176	94
Ace 4	Dkt142	528	NE1/4SE1/41	2S	12E	60177	95
Ace 5	Dkt142	529	NE1/4SE1/41	2S	12E	60178	96
Ace 6	Dkt142	530	SE1/41	2S	12E	60179	97
Alto amended	2002	66914	NW1/4, 1	2S	12E	60180	98
Alto No. 1 amended	2002	66915	NW1/4, 1	2S	12E	60181	99
Alto No. 2 amended	2002	66916	NW1/41	2S	12E	60182	100
Alto No. 3 amended	2002	66917	NW1/41	2S	12E	60183	101
Alto No. 4	39	615	NW1/4SW1/41	2S	12E	60184	102
Alto No. 5	39	616	SW1/41	2S	12E	60185	103
Alto No. 7	39	618	NW1/4NE1/4SE1/4SW1/41	2S	12E	60187	104
Alto No. 8 amended	2002	66918	NW1/4, 1	2S	12E	60188	105
Alto No. 9 amended	2002	66919	NW1/4, 1	2S	12E	60189	106
Alto No. 10 amended	2002	66920	NW1/4, 1	2S	12E	60190	107
Alto No. 11	39	622	NW1/4NE1/41	2S	12E	60191	108
Arizona	39	396	SW1/42,NWV1/411	2S	12E	60192	109
Big Ledge amended	41	190	NE1/4SE1/42	2S	12E	60193	110
Dan 1	2002	868	SE1/4 3	2S	12E	60180	111
Wes No. 1	Dkt711	280	NW1/426	1S	12E	60195	112
Wes No.2	Dkt711	281	NW1/4NE1/426	1S	12E	60196	113
Brooklyn amended # 2	40	36	SE1/42	2S	12E	60197	114
Chicago amended	39	399	SW1/42	2S	12E	60198	115
Gardner amended #2	46	20	NW1/4SW1/42,NE1/4SE1/43	2S	12E	60199	116
Gussie amended	34	184	NW1/4SW1/42	2S	12E	60200	117
Hard Rock No. 2	41	193	NE1/42	2S	12E	60203	118

Name of Claim	Book of	Page	G&SRB&M Section	Township	Range	AMC	
Hard Rock No. 6	H	457	SW1/41,NE1/4SE1/42	2S	12E	60204	119
Hard Rock No. 7	H	460	NE1/42	2S	12E	60205	120
Hard Rock No. 11	36	60	NW1/4SW1/41,NE1/4SE1/42	2S	12E	60206	121
Hard Rock No. 12	36	61	NE1/42,NW1/41	2S	12E	60207	122
Horn Silver amended	41	191	NE1/42	2S	12E	60208	123
Horn Silver No. 1	41	195	NE1/42	2S	12E	60209	124
Jane	41	192	NE1/42	2S	12E	60210	125
Johnnie (Little) amended	34	185	NW1/42,NE1/4 3	2S	12E	60211	126
Katie amended	246	21	NW1/42,NE1/4 3	2S	12E	60212	127
Legal-Tender amend #2	41	189	NE1/4NW1/4 2	2S	12E	60213	128
Libbie amended #2	34	186	SW1/4 2	2S	12E	60214	129
Libbie (No.1) amended	34	187	SW1/4 2	2S	12E	60215	130
Libbie No. 2 amended	34	188	SW1/4 2	2S	12E	60216	131
Dan 24	2002	891	NW1/4NE1/4 2	2S	12E	356203	132
Maggie	39	397	NW1/4 2	2S	12E	60218	133
Michigan amended	39	400	SW1/4 2	2S	12E	60219	134
New York amended #2	40	35	SE1/4 2	2S	12E	60220	135
Rube amended	34	189	SW1/4 2	2S	12E	60221	136
Ruby amended #2	34	190	NW1/4SW1/4 2	2S	12E	60222	137
Sallie	34	195	NW1/42,NE1/4 3	2S	12E	60223	138
Apache Leap	26	353	SW1/41,SE1/4 2	2S	12E	60224	139
Cobre Verde	39	213	NW1/4NE1/4 11	2S	12E	60225	140
Cobre Verde No.1	1/AM/MI	252	NW1/4NE1/4 11	2S	12E	60226	141
Connecting Link amended	1/AM/MI	313	SW1/41,NW1/4NE1/4 12	2S	12E	60227	142
Connecting Link No. 1	1/AM/MI	204	NW1/4NE1/4 11	2S	12E	60228	143
Connecting Link No. 2	1/AM/MI	205	NE1/4 11,SE1/4 2	2S	12E	60229	144
Connecting Link No. 3	1/AM/MI	206	NE1/4 11,SE1/4 2	2S	12E	60230	145
Connecting Link No. 4	1/AM/MI	207	NE1/4 11,NW1/4 12,SE1/4 2	2S	12E	60231	146
Galaxy No. 1	2004	2354	SW1/41	2S	12E	359395	147
Dan 8	2002	875	SW1/4SE1/4 1,NE1/4 12	2S	12E	356187	148
Dan 9	2002	876	SE1/4SW1/4 1,NE1/4 12	2S	12E	356188	149
Dan 10	2002	877	SE1/4 1	2S	12E	356189	150
Dan 17	2002	884	SW1/4 1	2S	12E	356196	151
Dan 18	2002	885	SW1/4SE1/4 1	2S	12E	356197	152
Dacite No. 12	39	69	SE1/412	2S	12E	60238	153
Dacite No. 13	39	70	SW1/47	2S	13E	60239	154
Dan 19	2002	886	NW1/411	2S	12E	356198	155
Dan 2	2002	869	SE1/42	2S	12E	356181	156
San Juan	D	42	SE1/4SW1/42	2S	12E	60244	157
South Syndicate No. 1	40	256	SE1/41	2S	12E	60245	158
South Syndicate No. 2	40	259	SE1/41	2S	12E	60246	159
South Syndicate No. 3	40	260	SE1/41	2S	12E	60247	160
South Syndicate No. 4	40	261	SE1/41	2S	12E	60248	161
South Syndicate No. 5	40	262	SW1/46	2S	13E	60249	162
Sun #2	DktS09	313	NW1/4NE1/432	1S	13E	60250	163
Sun #3	Dkt509	314	NE1/432	1S	13E	60251	164
Sun #4	Dkt509	315	NW1/4NE1/4SW1/4SE1/432	1S	13E	60252	165
Sun #5	Dkt509	316	NE1/42	1S	13E	60253	166
Sun #6	Dkt509	317	SW1/4SE1/432	1S	13E	60254	167
Sun #7	Dkt509	318	SE1/432	1S	13E	60255	168
Sun #8	Dkt509	319	SW1/4SE1/432	1S	13E	60256	169
Sun #9	DktS09	320	SE1/432	1S	13E	60257	170
Sun #10	Dkt509	321	SW1/4SE1/432	1S	13E	60258	171
Sun #11	Dkt 509	322	SE1/432	1S	13E	60259	172
Sun #12	Dkt509	323	SW1/4SE1/432	1S	13E	60260	173
Sun #13	Dkt509	324	SE1/42	1S	13E	60261	174
Sun #14	Dkt509	325	NW1/46	2S	13E	60262	175
Sun #15	Dkt509	326	NW1/4NE1/46	2S	13E	60263	176
Sun #16	Dkt509	327	NW1/46	2S	13E	60264	177
Sun #17	Dkt509	328	NW1/4NE1/46	2S	13E	60265	178
Sun #18	Dkt509	329	NW1/46	2S	13E	60266	179
Sun #19	Dkt509	330	NW1/4NE1/46	2S	13E	60267	180

Name of Claim	Book of	Page	G&SRB&M Section	Township	Range	AMC	
Sun #20	Dkt509	331	NW1/46	2S	13E	60268	181
Sun #21	Dkt509	332	NW1/4NE1/46	2S	13E	60269	182
Sun #22	Dkt509	333	NW1/4SW1/46	2S	13E	60270	183
Sun #23	Dkt509	334	NW1/4NE1/4SE1/4SW1/46	2S	13E	60271	184
Sun #24	Dkt509	335	SW1/46	2S	13E	60272	185
Sun #25	Dkt509	336	SW1/4SE1/46	2S	13E	60273	186
Sun #26	Dkt509	337	SW1/46	2S	13E	60274	187
Sun #27	Dkt509	338	SW1/4SE1/46	2S	13E	60275	188
Sun #28	Dkt509	339	SW1/4SE1/46	2S	13E	60276	189
Sun #29	Dkt509	340	SE1/46	2S	13E	60277	190
Sun #30	Dkt509	341	SE1/46	2S	13E	60278	191
Sun #31	Dkt509	342	SE1/46	2S	13E	60279	192
Sun #32	Dkt509	343	SE1/4NE1/46	2S	13E	60280	193
Sun #33	Dkt509	344	NE1/46	2S	13E	60281	194
Sun #34	Dkt509	345	NE1/46	2S	13E	60282	195
Sun #35	Dkt509	346	NE1/46	2S	13E	60283	196
Sun #36	Dkt509	347	NE1/46	2S	13E	60284	197
Sun #37	Dkt509	348	SE1/432,SW1/433	1S	13E	60285	198
Sun #38	Dkt509	349	SE1/42,SW1/433	1S	13E	60286	199
Sun #40	Dkt509	351	SW1/4SE1/433	1S	13E	60288	200
Sun #41	Dkt509	352	SW1/4SE1/433	1S	13E	60289	201
Sun #44	Dkt509	355	SE1/433	1S	13E	60290	202
Sun #45	Dkt509	356	SE1/433	1S	13E	60291	203
Sun #48	Dkt509	359	SE1/433,SW1/434	1S	13E	60292	204
Sun #49	Dkt509	360	SE1/433,SW1/434	1S	13E	60293	205
Sun #52	Dkt509	363	NW1/428	1S	13E	60294	206
Sun #53	Dkt509	364	NW1/428	1S	13E	60295	207
Sun #54	Dkt509	365	NW/4NE1/428	1S	13E	60296	208
Sun #55	Dkt509	366	NE1/428	1S	13E	60297	209
Sun #56	Dkt509	367	NE1/428	1S	13E	60298	210
Sun #57	Dkt509	368	NE1/428	1S	13E	60299	211
Sun #58	Dkt509	369	NE1/428,NW1/427	1S	13E	60300	212
Sun #59	Dkt509	370	NW1/427	1S	13E	60301	213
Sun #60	Dkt509	371	NW1/427	1S	13E	60302	214
Sun #61	Dkt509	372	NW1/427	1S	13E	60303	215
Sun #62A (new claim)	2001	899	SW1/428	1S	13E	355534	216
Sun #63A (new claim)	2001	901	SW1/428	1S	13E	355535	217
Sun #64A (new claim)	2001	903	SW&SE1/428	1S	13E	355536	218
Sun #62 amended	2001	898	SW1/4NW1/428	1S	13E	60304	219
Sun #63 amended	2001	900	SW1/4NW1/428	1S	13E	60305	220
Sun #64 Amended	2001	902	SE1/4SW1/4NW1/4NE1/428	1S	13E	60306	221
Sun #65 Amended	2001	904	SE1/4NE1/428	1S	13E	60307	222
Sun #66 Amended	2001	905	SE1/4NE1/428	1S	13E	60308	223
Sun #67 Amended	2001	906	SE1/4NE1/428	1S	13E	60309	224
Sun #68	Dkt509	379	SE1/4NE1/428,SW1/4NW1/427	1S	13E	60310	225
Sun #69	Dkt509	380	SW1/4NW1/427	1S	13E	60311	226
Sun #70	Dkt509	381	SW1/4NW1/427	1S	13E	60312	227
Sun #71	Dkt509	382	SW1/4NW1/427	1S	13E	60313	228
Sun #42A	Dkt736	743	SW1/4SE1/433	1S	13E	60314	229
Sun #46 A	Dkt736	744	SE1/433	1S	13E	60315	230
Sun #50A	Dkt736	745	SE1/433,SW1/434	1S	13E	60316	231
Dan 5	2002	872	NW1/4SW1/412,NEWSE1/411	2S	12E	356184	232
Annex	38	118	NW1/41,NE1/411	2S	12E	60362	233
Apes	38	117	NW1/412,NE1/411	2S	12E	60363	234
Broken Hill No. 1	38	157	SW1/4SE1/411	2S	12E	60364	235
CobreVerdeNo.2 amended	1/AM/MI	253	NW1/4NE1/411	2S	12E	60365	236
CobreVerdeNo.3	20	605	SE1/4SW1/4NW1/4NE1/411	2S	12E	60366	237
Copper Bell Amended	38	116	NW1/412	2S	12E	60367	238
Dan 11	2002	878	NE1/412	2S	12E	356190	239
Dan 12	2002	879	NE1/412	2S	12E	356191	240
Dan 13	2002	880	SE1/41,NE1/412	2S	12E	356192	241
Dan 14	2002	881	NE1/4SE1/412	2S	12E	356193	242

Name of Claim	Book of	Page	G&SRB&M Section	Township	Range	AMC	
Dan 15	2002	882	NE1/4SE1/4I2	2S	12E	356194	243
Dan 16	2002	883	NE1/4I2	2S	12E	356195	244
Dan 20	2002	887	SW1/4I1	2S	12E	356199	245
Dan 21	2002	888	NW1/4SW1/4I1	2S	12E	356200	246
Dan 22	2002	889	NW1/4SW1/4I1	2S	12E	356201	247
Dan 23	2002	890	NW1/4SW1/4I1	2S	12E	356202	248
Dan 4	2002	871	SE1/4NE1/4I1	2S	12E	356183	249
Illinois amended	1/AM/MI	265	NE1/4I1	2S	12E	60389	250
Indiana	F	572	NE1/4I1	2S	12E	60390	251
Iowa	F	573	NE1/4I1	2S	12E	60391	252
Lead Hill	21	272	NE1/4SE1/4I1	2S	12E	60392	253
Dan 3	2002	870	SW1/4I1	2S	12E	356182	254
South Syndicate No. 6	40	263	SE1/4I,NE1/4I2	2S	12E	60394	255
South Syndicate No. 7	40	264	NW1/47	2S	13E	60395	256
South Syndicate No. 8	40	265	NW1/47	2S	13E	60396	257
South Syndicate No. 9	40	266	NW1/4NE1/47,SW1/46	2S	13E	60397	258
South Syndicate No. 10	40	267	NW1/4SW1/47	2S	13E	60398	259
South Syndicate No. 11	40	268	NW1/4NE1/4SE1/4SW1/47	2S	13E	60399	260
South Syndicate No. 12	40	269	NW1/4NE1/4SE1/47	2S	13E	60400	261
Touch Not No.2 amended	1/AM/MI	315	NE1/4SE1/4I2	2S	12E	60401	262
Extension No. 1A	968	22	SW1/47	2S	13E	60402	263
Extension No. 2	40	410	SW1/4SE1/47	2S	13E	60403	264
Extension No. 3	40	411	NE1/47	2S	13E	60404	265
Extension No. 4	40	409	SW1/4,7,NW1/418	2S	13E	60405	266
Extension No. 5	40	412	SW1/47,NW1/418	2S	13E	60406	267
Extension No. 6	40	413	SW1/47,NW1/4NE1/418	2S	13E	60407	268
Extension No. 7	40	414	SW1/4SE1/4NE1/418	2S	13E	60408	269
Extension No. 8	40	415	SW1/47,NE1/418	2S	13E	60409	270
Extension No. 31	610	71	SE1/47,NE1/418	2S	13E	60433	271
Extension No. 32	610	72	SE1/47	2S	13E	60434	272
Extension No. 33	610	73	SE1/4NE1/47	2S	13E	60435	273
Extension No. 34	610	74	SE1/4NE1/47	2S	13E	60436	274
Extension No. 35	610	75	NE1/47	2S	13E	60437	275
Extension No. 36	610	76	NE1/47	2S	13E	60438	276
Extension No. 37	610	77	NE1/47	2S	13E	60439	277
Extension No. 38	610	78	NE1/47	2S	13E	60440	278
Extension No. 39	610	79	NE1/47,SE1/46	2S	13E	60441	279
Extension No. 40	610	80	NE1/47,SE1/46	2S	13E	60442	280
Extension No. 41	610	81	NE1/47,SE1/46	2S	13E	60443	281
Gladiator No. 1	2004	2355	NW1/432	1S	13E	359396	282
Gladiator No. 2	2004	2356	NW1/4NE1/432	1S	13E	359397	283
Gladiator No. 3	2004	2357	NE1/432	1S	13E	359398	284
Gladiator No. 4	2004	2358	SW1/429,NW1/432	1S	13E	359399	285
Gladiator No. 5	2004	2359	SW1/4SE1/429,NW1/4NE1/432	1S	13E	359400	286
East No. 9A	2001	886	SW1/429,SE1/429	1S	13E	355529	287
Gladiator No. 6	2004	2360	SE1/429,NE1/432	1S	13E	359401	288
Gladiator No. 7	2004	2361	NE1/4,SE1/4,NW1/4&SW1/429	1S	13E	359402	289
Gladiator No. 8	2004	2362	NE1/4SE1/429	1S	13E	359403	290
Oak No. 45	Dkt566	177	NW1/429	1S	13E	60452	291
Broken Hill No. 2	38	155	SE1/4SW1/4NW1/411	2S	13E	60453	292
Resolution No. 1	Dkt 1712	231	SW1/4NW1/4NW1/4SW1/434	1S	13E	355456	293
Resolution No. 2	Dkt 1712	232	SW1/4NW1/4NW1/4SW1/434	1S	13E	355457	294
Resolution No. 3	Dkt 1712	233	SE1/4NW1/4NE1/4SW1/434	1S	13E	355458	295
Resolution No. 4	Dkt 1712	234	NE1/4SW1/4SE1/4NW1/434	1S	13E	355459	296
Resolution No. 5	Dkt 1712	235	SW1/4NW1/4NE1/4SW1/434	1S	13E	355460	297
Resolution No. 6	Dkt 1712	236	SW1/4NE1/4NW1/4SE1/434	1S	13E	355461	298
Resolution No. 7	Dkt 1712	237	SW1/4NE1/4NW1/4SE1/434	1S	13E	355462	299
Resolution No. 8	Dkt 1712	238	NE1/4 SE1/4,SE1/4NE1/434	1S	13E	355463	300
Resolution No. 9	Dkt 1712	239	NE1/4SE1/4SE1/4NE1/434	1S	13E	355464	301
Resolution No. 10	Dkt 1712	240	NE1/4SE1/4SE1/4SE1/434	1S	13E	355465	302
Resolution No. 11	Dkt 1712	241	NE1/4SE1/4SE1/4SE1/434	1S	13E	355466	303
Resolution No. 12	Dkt 1712	242	NW1/4SE1/4SW1/4SE1/434	1S	13E	355467	304

Name of Claim	Book of	Page	G&SRB&M Section	Township	Range	AMC	
Resolution No. 13	1712	243	NW¼SE¼SW¼SE¼34	1S	13E	355468	305
Resolution No. 14	Dkt 1712	244	SE¼SW¼NE¼SW¼34	1S	13E	355469	306
Resolution No. 15	Dkt 1712	245	NE¼SW¼SE¼SW¼34	1S	13E	355470	307
Resolution No. 16	Dkt 1712	246	NE¼SW¼SE¼SW¼34	1S	13E	355471	308
Resolution No. 17	Dkt 1712	247	NE¼SW¼SW¼SW¼34	1S	13E	355472	309
Resolution No. 18	Dkt 1712	248	NE¼SW¼SW¼SW¼34	1S	13E	355473	310
Resolution No. 19	Dkt 1715	533	S½SE¼SE¼34	1S	13E	355474	311
Resolution No. 20	Dkt 1715	534	S½SW¼SE¼34	1S	13E	355475	312
Resolution No. 21	Dkt 1715	535	S½SE¼SW¼34	1S	13E	355476	313
Resolution No. 22	Dkt 1715	536	S½SW¼SW¼34	1S	13E	355477	314
Eric #1	1997-029460	1	NE¼22 & NW¼23	1S	13E	347702	315
Eric #2	1997-029461	1	NE¼22	1S	13E	347703	316
Eric #3	1997-029462	1	NW¼22&NE¼22	1S	13E	347704	317
Eric #4	1997-029463	1	NW¼22	1S	13E	347705	318
Eric #5	1997-029464	1	NE¼21	1S	13E	347706	319
Eric #6	1997-029465	1	NW¼21 & NE¼21	1S	13E	347707	320
Eric #7	1997-029466	1	NW¼21	1S	13E	347708	321
Eric #8	1997-029467	1	NE¼20 & NW¼21	1S	13E	347709	322
Eric #9	1997-029468	1	NE¼20	1S	13E	347710	323
Eric #10	1997-029469	1	SE¼17	1S	13E	347711	324
Eric #11	1997-029470	1	SE¼17&SW¼16	1S	13E	374412	325
Eric #12	1997-029471	1	SW¼16	1S	13E	347713	326
Eric #13	1997-029472	1	SW¼16 & SE¼16	1S	13E	347714	327
Eric #14	1997-029473	1	SE¼16	1S	13E	347715	328
Eric #15	1997-029474	1	SW¼15	1S	13E	347716	329
Eric #16	1997-029475	1	SW¼15&S¼15	1S	13E	347717	330
Eric #17	1997-029476	1	SW¼15	1S	13E	347718	331
Eric #18	1997-029477	1	SE¼15&SW¼14	1S	13E	347719	332
Eric #19	1997-029478	1	SW¼14	1S	13E	347720	333
Eric #20	1997-029479	1	SW¼14	1S	13E	347721	334
Eric #21	1997-029480	1	SW¼14	1S	13E	347722	335
Eric #22	1997-029481	1	SW¼14	1S	13E	347723	336
Eric #23	1997-029482	1	SW¼14	1S	13E	347724	337
Eric #24	1997-029483	1	SW¼14&SE¼15	1S	13E	347725	338
Eric #25	1997-029484	1	SE¼15	1S	13E	347726	339
Eric #26	1997-029485	1	SE¼15	1S	13E	347727	340
Eric #27	1997-029486	1	SE¼15	1S	13E	347728	341
Eric #28	1997-029487	1	SE¼15&SW¼15	1S	13E	347729	342
Eric #29	1997-029488	1	SW¼15	1S	13E	347730	343
Eric #30	1997-029489	1	SW¼15	1S	13E	347731	344
Eric #31	1997-029490	1	SW¼15	1S	13E	347732	345
Eric #32	1997-029491	1	SW¼15	1S	13E	347733	346
Eric #33	1997-029492	1	SW¼16	1S	13E	347734	347
Eric #34	1997-029493	1	SE¼16	1S	13E	347735	348
Eric #35	1997-029494	1	SW¼16 & SE¼16	1S	13E	347736	349
Eric #36	1997-029495	1	SW¼16	1S	13E	347737	350
Eric #37	1997-029496	1	SE¼17 & SW¼16	1S	13E	347738	351
Eric #38	1997-029497	1	SE¼17	1S	13E	347739	352
Eric #39	1997-029498	1	SE¼17	1S	13E	347740	353
Eric #40	1997-029499	1	SE¼17 & SW¼16	1S	13E	347741	354
Eric #41	1997-029500	1	SW¼16	1S	13E	347742	355
Eric #42	1997-029501	1	SW¼16&SE¼16	1S	13E	347743	356
Eric #43	1997-029502	1	SE¼16	1S	13E	347744	357
Eric #44	1997-029503	1	NE¼16&SE¼16	1S	13E	347745	358
Eric #45	1997-029504	1	SW¼16&SE¼16	1S	13E	347746	359
Eric #46	1997-029505	1	SW¼16	1S	13E	347747	360
Eric #47	1997-029506	1	SE¼17&SW¼16	1S	13E	347748	361
Eric #48	1997-029507	1	SE¼17	1S	13E	347749	362
Eric #49	1997-029508	1	NE¼17&SE¼17	1S	13E	347750	363
Eric #50	1997-029509	1	NE¼17,SE¼17,NW¼16,SW¼16	1S	13E	347751	364
Eric #51	1997-029510	1	NW¼16 & SW¼16	1S	13E	347752	365
Eric #52	1997-029511	1	NE¼16,NW¼16,SE¼16,SW¼16	1S	13E	347753	366

Name of Claim	Book of	Page	G&SRB&M Section	Township	Range	AMC	
Eric #53	199-029512	1	NW¼16&NE¼16	S	13E	347754	367
Eric #54	1997-029513	1	NW¼16	1S	13E	347755	368
Eric #55	1997-029514	1	NE¼17&NW¼16	1S	13E	347756	369
Eric #56	1997-029515	1	NE¼17	1S	13E	347757	370
Eric #57	1997-029516	1	NE¼16&SE¼16	1S	13E	347758	371
Eric #58	1997-029517	1	NE¼16&SE¼16	1S	13E	347759	372
Eric #59	1997-029518	1	NW¼15&SW¼15	1S	13E	347760	373
Eric #60	1997-029519	1	SW¼15&NW¼15	1S	13E	347761	374
Eric #61	1997-029520	1	NW¼15&SW¼15	1S	13E	347762	375
Eric #62	1997-029521	1	NW¼15&SW¼15	1S	13E	347763	376
Eric #63	1997-029522	1	NW¼15,SW¼15,SE¼15,NE¼15	1S	13E	347764	377
Eric #64	1997-029523	1	NE¼15&SE¼15	1S	13E	347765	378
Eric #65	19974)29524	1	NE¼15&SE¼15	1S	13E	347766	379
Eric #66	1997-029525	1	NE¼15&SE¼15	1S	13E	347767	380
Eric #67	1997-029526	1	NE¼15,SE¼15,NW¼14,SW¼14	1S	13E	347768	381
Eric #68	1997-029527	1	SW¼14 & NW¼14	1S	13E	347769	382
Eric #69	1997-029528	1	SW¼14&NW¼14	1S	13E	347770	383
Eric #70	1997-029529	1	SW¼14&NW¼14	1S	13E	347771	384
Eric #71	1997-029530	1	SW¼14&NW¼14	1S	13E	347772	385
Eric #72	1997-029531	1	SW¼14 & NW¼14	1S	13E	347773	386
Eric #73	1997-029532	1	NE¼14	1S	13E	347774	387
Eric #74	1997-029533	1	NE¼14	1S	13E	347775	388
Eric #75	1997-029534	1	NW¼14&NE¼14	1S	13E	347776	389
Eric #76	1997-029535	1	NW¼14	1S	13E	347777	390
Eric #77	1997-029536	1	NW¼14	1S	13E	347778	391
Eric #78	1997-029537	1	NW¼14	1S	13E	347779	392
Eric #79	1997-029538	1	NW¼14	1S	13E	347780	393
Eric #80	1997-029539	1	NE¼15&NW¼14	1S	13E	347781	394
Eric #81	1997-029540	1	NE¼15	1S	13E	347782	395
Eric #82	1997-029541	1	NE¼15	1S	13E	347783	396
Eric #83	1997-029542	1	NE¼15	1S	13E	347784	397
Eric #84	1997-029543	1	NW¼15&NE¼15	1S	13E	347785	398
Eric #85	1997-029544	1	NW¼15	1S	13E	347786	399
Eric #86	1997-029545	1	NW¼15	1S	13E	347787	400
Eric #87	1997-029546	1	NW¼15	1S	13E	347788	401
Eric #88	19974)29547	1	NW¼15	1S	13E	347789	402
Eric #89	1997-029548	1	NE¼16	1S	13E	347790	403
Eric #90	1997-029549	1	NE¼16	1S	13E	347791	404
Eric #91	1997-029550	1	NE¼16	1S	13E	347792	405
Eric #92	1997-029551	1	NW¼16 & NE¼16	1S	13E	347793	406
Eric #93	1997-029552	1	NW¼16	1S	13E	347794	407
Eric #94	1997-029553	1	NE¼17&NW¼16	1S	13E	347795	408
Eric #95	1997-029554	1	NE¼17	1S	13E	347796	409
Eric #97	1997-029555	1	NE¼17	1S	13E	347797	410
Eric #98	1997-029556	1	NE¼17	1S	13E	347798	411
Eric #99	1997-029557	1	NE¼17&NW¼16	1S	13E	347799	412
Eric #100	1997-029558	1	NW¼16	1S	13E	347800	413
Eric #101	1997-029559	1	NW¼16&NE¼16	1S	13E	347801	414
Eric #102	1997-029560	1	NW¼16,NE¼16,SW¼9,SE¼9	1S	13E	347802	415
Eric #103	1997-029561	1	NW¼16 & SW¼9	1S	13E	347803	416
Eric #104	1997-029562	1	SE¼8,NE¼17,SW¼9, NW¼16	1S	13E	347804	417
Eric #105	1997-029563	1	SE¼8&NE¼17	1S	13E	347805	418
Eric #106	1997-029564	1	SE¼8	1S	13E	347806	419
Eric #107	1997-029565	1	SE¼8 & SW¼9	1S	13E	347807	420
Eric #108	1997-029566	1	SW¼9	1S	13E	347808	421
Eric #109	1997-029567	1	SW¼9 & SE¼9	1S	13E	347809	422
Eric #110	1997-029568	1	SW¼9 & SE¼9	1S	13E	347810	423
Eric #111	1997-029569	1	SW¼9	1S	13E	347811	424
Eric #112	1997-029570	1	SE¼8 & SW¼9	1S	13E	347812	425
Eric #113	1997-029571	1	SE¼8	1S	13E	347813	426
Eric #114	1997-029572	1	SW¼8,SE¼8,NW¼17,NE¼17	1S	13E	347814	427
Eric #115	1997-029573	1	NE¼8,SE¼8,NW¼8,SW¼8	1S	13E	347815	428

Name of Claim	Book of	Page	G&SRB&M Section	Township	Range	AMC	
Eric #116	1	29574	SE $\frac{1}{8}$	1S	13E	347816	429
Eric #117	1997-029575	1	SE $\frac{1}{8}$ " SW $\frac{1}{4}$	1S	13E	347817	430
Eric #118	1997-029576	1	SW $\frac{1}{4}$	1S	13E	347818	431
Eric #119	1997-029577	1	SW $\frac{1}{4}$ & SE $\frac{1}{4}$	1S	13E	347819	432
Eric #120	1997-029578	1	SW $\frac{1}{4}$ & SE $\frac{1}{4}$	1S	13E	347820	433
Eric #121	1997-029579	1	SW $\frac{1}{4}$	1S	13E	347821	434
Eric #122	1997-029580	1	SE $\frac{1}{8}$ & SW $\frac{1}{4}$	1S	13E	347822	435
Eric #123	1997-029581	1	SE $\frac{1}{8}$	1S	13E	347823	436
Eric #124	1997-029582	1	NE $\frac{1}{8}$ & SE $\frac{1}{8}$	1S	13E	347824	437
Eric #125	1997-029583	1	NE $\frac{1}{8}$, SE $\frac{1}{8}$, NW $\frac{1}{4}$, SW $\frac{1}{4}$	1S	13E	347825	438
Eric #126	1997-029584	1	NW $\frac{1}{4}$ & SW $\frac{1}{4}$	1S	13E	347826	439
Eric #127	1997-029585	1	NE $\frac{1}{4}$, SE $\frac{1}{4}$, SW $\frac{1}{4}$, NW $\frac{1}{4}$	1S	13E	347827	440
Eric #128	1997-029586	1	NW $\frac{1}{4}$ & NE $\frac{1}{4}$	1S	13E	347828	441
Eric #129	1997-029587	1	NW $\frac{1}{4}$	1S	13E	347829	442
Eric #130	1997-029588	1	NE $\frac{1}{8}$ & NW $\frac{1}{4}$	1S	13E	347830	443
Eric #131	1997-029589	1	NE $\frac{1}{8}$ & NW $\frac{1}{4}$	1S	13E	347831	444
Eric #132	1997-029590	1	NW $\frac{1}{4}$	1S	13E	347832	445
Eric #133	1997-029591	1	NW $\frac{1}{4}$ & NE $\frac{1}{4}$	1S	13E	347833	446
Eric #135	1997-029592	1	SW $\frac{1}{4}$	1S	13E	347834	447
Eric #136	1997-029593	1	SE $\frac{1}{4}$ & SW $\frac{1}{4}$	1S	13E	347835	448
Eric #137	1997-029594	1	SE $\frac{1}{4}$	1S	13E	347836	449
Eric #138	1997-029595	1	NE $\frac{1}{4}$ & SE $\frac{1}{4}$	1S	13E	347837	450
Eric #139	1997-029596	1	NE $\frac{1}{4}$ & SE $\frac{1}{4}$	1S	13E	347838	451
Eric #140	1997-029597	1	NW $\frac{1}{4}$, NE $\frac{1}{4}$, SW $\frac{1}{4}$, SE $\frac{1}{4}$	1S	13E	347839	452
Eric #141	1997-029598	1	NW $\frac{1}{4}$ & SW $\frac{1}{4}$	1S	13E	347840	453
Eric #142	1997-029599	1	NW $\frac{1}{4}$ & SW $\frac{1}{4}$	1S	13E	347841	454
Eric #143	1997-029600	1	NW $\frac{1}{4}$ & SW $\frac{1}{4}$	1S	13E	347842	455
Eric #144	1997-029601	1	NW $\frac{1}{4}$ & SW $\frac{1}{4}$	1S	13E	347843	456
Eric #145	1997-029602	1	NE $\frac{1}{5}$, NW $\frac{1}{4}$, SE $\frac{1}{10}$, SW $\frac{1}{4}$	1S	13E	347844	457
Eric #146	1997-029603	1	NE $\frac{1}{5}$ & SE $\frac{1}{10}$	1S	13E	347845	458
Eric #147	1997-029604	1	NE $\frac{1}{5}$ & SE $\frac{1}{10}$	1S	13E	347846	459
Eric #148	1997-029605	1	NW $\frac{1}{5}$ & SE $\frac{1}{10}$	1S	13E	347847	460
Eric #149	1997-029606	1	NW $\frac{1}{5}$, NE $\frac{1}{5}$, SW $\frac{1}{10}$, SE $\frac{1}{10}$	1S	13E	347848	461
Eric #150	1997-029607	1	NW $\frac{1}{5}$ & SW $\frac{1}{10}$	1S	13E	347849	462
Eric #151	1997-029608	1	NW $\frac{1}{5}$ & SW $\frac{1}{10}$	1S	13E	347850	463
Eric #152	1997-029609	1	NW $\frac{1}{5}$ & SW $\frac{1}{10}$	1S	13E	347851	464
Eric #153	1997-029610	1	NW $\frac{1}{5}$ & SW $\frac{1}{10}$	1S	13E	347852	465
Eric #154	1997-029611	1	NE $\frac{1}{6}$ & SE $\frac{1}{9}$	1S	13E	347853	466
Eric #155	1997-029612	1	NE $\frac{1}{6}$ & SE $\frac{1}{9}$	1S	13E	347854	467
Eric #156	1997-029613	1	NE $\frac{1}{6}$ & SE $\frac{1}{9}$	1S	13E	347855	468
Eric #157 amended	1998-000721	1	NE $\frac{1}{9}$	1S	13E	347856	469
Eric #158 amended	1998-000721	2	NE $\frac{1}{9}$	1S	13E	347857	470
Eric #159 amended	1998-000721	3	NE $\frac{1}{9}$	1S	13E	347858	471
Eric #160	1997-029617	1	NW $\frac{1}{10}$	1S	13E	347859	472
Eric #161	1997-029618	1	NW $\frac{1}{10}$	1S	13E	347860	473
Eric #162	1997-029619	1	NW $\frac{1}{10}$	1S	13E	347861	474
Eric #163	1997-029620	1	NW $\frac{1}{10}$	1S	13E	347862	475
Eric #164	1997-029621	1	NW $\frac{1}{10}$ & SW $\frac{1}{10}$	1S	13E	347863	476
Eric #165	1997-029622	1	NE $\frac{1}{10}$ & SE $\frac{1}{10}$	1S	13E	347864	477
Eric #166	1997-029623	1	NE $\frac{1}{10}$ & SE $\frac{1}{10}$	1S	13E	347865	478
Eric #167	1997-029624	1	NE $\frac{1}{10}$ & SE $\frac{1}{10}$	1S	13E	347866	479
Eric #168 amended	1198-000721	4	NE 1/4 10, SE 1/4 10, NW 1/4	1S	13E	347867	480
Eric #169	1997-029626	1	NE $\frac{1}{11}$ & SW $\frac{1}{11}$	1S	13E	347868	481
Eric #170	1997-029627	1	NW $\frac{1}{11}$ & SW $\frac{1}{11}$	1S	13E	347869	482
Eric #171	1997-029628	1	NW $\frac{1}{11}$ & SW $\frac{1}{11}$	1S	13E	347870	483
Eric #172	1997-029629	1	NW $\frac{1}{11}$ & SW $\frac{1}{11}$	1S	13E	347871	484
Eric #173	1997-029630	1	NW $\frac{1}{11}$ & SW $\frac{1}{11}$ & NE $\frac{1}{11}$ &	1S	13E	347872	485
Eric #174	1997-029631	1	NE $\frac{1}{11}$ & SE $\frac{1}{11}$	1S	13E	347873	486
Eric #175	1997-029632	1	NE $\frac{1}{11}$ & SE $\frac{1}{11}$	1S	13E	347874	487
Eric #176	1997-029633	1	NE $\frac{1}{11}$ & SE $\frac{1}{11}$	1S	13E	347875	488
Eric #177	1997-029634	1	NE $\frac{1}{11}$ & SE $\frac{1}{11}$ & NW $\frac{1}{12}$ &	1S	13E	347876	489
Eric #178	1997-029635	1	NE $\frac{1}{11}$	1S	13E	347877	490

RECEIVED
 PHOENIX ARIZONA
 STATE OFFICE

Name of Claim	Book of	Page	G&SRB&M Section	Township	Range	AMC	
Eric #179	1997-029636	1	NE¼11	S	13E	347878	491
Eric #180	1997-029637	1	NE¼11	1S	13E	347879	492
Eric #181	1997-029638	1	NW¼11&NE¼11	1S	13E	347880	493
Eric #182	1997-029639	1	NW¼11	1S	13E	347881	494
Eric #183	1997-029640	1	NW¼11	1S	13E	347882	495
Eric #184	1997-029641	1	NW¼11	1S	13E	347883	496
Eric #185	1997-029642	1	NW¼11	1S	13E	347884	497
Eric #186	1997-029643	1	NE¼10&NW¼11	1S	13E	347885	498
Eric #187	1997-029644	1	NE¼10	1S	13E	347886	499
Eric #188	1997-029645	1	NE¼10	1S	13E	347887	500
Eric #189	1997-029646	1	NE¼10	1S	13E	347888	501
Eric #190	1997-029647	1	NW¼10	1S	13E	347889	502
Eric #191	1997-029648	1	NW¼10	1S	13E	347890	503
Eric #192	1997-029649	1	Nw¼10	1S	13E	347891	504
Eric #193	1997-029650	1	NW¼10	1S	13E	347892	505
Eric #194	1997-029651	1	NW¼10	1S	13E	347893	506
Eric #195	1997-029652	1	NE¼9	1S	13E	347894	507
Eric #196	1997-029653	1	NE¼9	1S	13E	347895	508
Eric #197	1997-029654	1	NE¼9	1S	13E	347896	509
Eric #198	1997-029655	1	SE¼4 & NE¼9	1S	13E	347897	510
Eric #199	1997-029656	1	SE¼4 & NE¼9	1S	13E	347898	511
Eric #200	1997-029657	1	SE¼4 & NE¼9	1S	13E	347899	512
Eric #201	1997-029658	1	NW¼10&SW¼3	1S	13E	347900	513
Eric #202	1997-029659	1	NW¼10 & SW¼3	1S	13E	347901	514
Eric #203	1997-029660	1	NW¼10 & SW¼3	1S	13E	347902	515
Eric #204	1997-029661	1	NW¼10 & SW¼3	1S	13E	347903	516
Eric #205	1997-029662	1	NW¼10,NE¼10,SW¼3,SE¼3	1S	13E	347904	517
Eric #206	1997-029663	1	SE¼8&NE¼10	1S	13E	347905	518
Eric #207	1997-029664	1	SE¼3 & NE¼10	1S	13E	347906	519
Eric #208	1997-029665	1	SE¼3 & NE¼10	1S	13E	347907	520
Eric #209	1997-029666	1	SE¼3,SW¼2,NE¼10,NW¼11	1S	13E	347908	521
Eric #210	1997-029667	1	SW¼2&NW¼11	1S	13E	348024	522
Eric #211	1997-029668	1	SW¼2&NW¼11	1S	13E	348025	523
Eric #212	1997-029669	1	NW¼11&SW¼2	1S	13E	348026	524
Eric #213	1997-029670	1	SW¼2&NW¼11	1S	13E	348027	525
Eric #214 amended	1998-721	5	SW¼2,SE¼2,NW¼11,NE¼11	1S	13E	348028	526
Eric #215	1997-029672	1	NE¼11 & SE¼2	1S	13E	348029	527
Eric #216	1997-029673	1	SE¼2 & NE¼11	1S	13E	348030	528
Eric #217	1997-029674	1	SE¼2	1S	13E	348031	529
Eric #218 amended	1998-000721	6	SW¼2 & SE¼2	1S	13E	348032	530
Eric #219	1997-029676	1	SW¼2	1S	13E	348033	531
Eric #220	1997-029677	1	SW¼2	1S	13E	348034	532
Eric #221	1997-029678	1	SW¼2	1S	13E	348035	533
Eric #222	1997-029679	1	SW¼2	1S	13E	348036	534
Eric #223	1997-029680	1	SE¼3 & SW¼2	1S	13E	348037	535
Eric #224 amended	1998-000721	7	NE¼10 & SE¼3	1S	13E	348038	536
Eric #225	1997-029682	1	SE¼3	1S	13E	348039	537
Eric #226	1997-029683	1	SE¼3	1S	13E	348040	538
Eric #227	1997-029684	1	SW¼3 & SE¼3	1S	13E	348041	539
Eric #228 amended	1998-000721	8	NW¼10& SW¼3	1S	13E	348042	540
Eric #229 amended	1998-000721	9	NW¼10&SW¼3	1S	13E	348043	541
Eric #230	1997-029687	1	SE¼3 & NE¼3	1S	13E	348044	542
Eric #231	1997-029688	1	SE¼3&NE¼3	1S	13E	348045	543
Eric #232	1997-029689	1	SE¼3,NE¼3,SW¼2,NW¼2	1S	13E	348046	544
Eric #233	1997-029690	1	SW¼2&NW¼2	1S	13E	348047	545
Eric #234	1997-029691	1	SW¼2&NW¼2	1S	13E	348048	546
Eric #235	1997-029692	1	SW¼2 & NW¼2	1S	13E	348049	547
Eric #236 amended	1998-000721	10	NW 1/4 2, SW 1/4 2	1S	13E	348050	548
Eric #237	1997-029694	1	NE¼2 & SE¼2	1S	13E	348051	549
Eric #238	1997-029695	1	NE¼2	1S	13E	348052	550
Eric #239	1997-029696	1	NE¼2	1S	13E	348053	551
Eric #240	1997-029697	1	NW¼2	1S	13E	348054	552

Name of Claim	Book of	Page	G&SRB&M Section	Township	Range	AMC	
Eric #241	1997-029698	1	SE $\frac{1}{4}$ &NE $\frac{1}{4}$ 9	1S	13E	348055	553
Eric #242	1997-029699	1	SE $\frac{1}{2}$	1S	13E	348056	554
Eric #243	1997-029700	1	NW $\frac{1}{2}$ 28	1S	13E	348057	555
Eric #244	1997-029701	1	NW $\frac{1}{2}$ 28 & NE $\frac{1}{2}$ 28	1S	13E	348058	556
Eric #245	1997-029702	1	NE $\frac{1}{2}$ 28	1S	13E	348059	557
Eric #246	1997-029703	1	NE $\frac{1}{2}$ 28&NW $\frac{1}{2}$ 27	1S	13E	348060	558
Eric #247	1997-029704	1	NW $\frac{1}{2}$ 28	1S	13E	348061	559
Eric #248	1997-029705	1	NE $\frac{1}{2}$ 2	1S	13E	348062	560
Eric #249	1997-029706	1	NE $\frac{1}{2}$ 2	1S	13E	348063	561
Eric #250	1997-029707	1	NE $\frac{1}{2}$ 20 & NW $\frac{1}{2}$ 20	1S	13E	348064	562
Eric #251	1997-029708	1	NE $\frac{1}{2}$ 20, NW $\frac{1}{2}$ 20,SW $\frac{1}{2}$ 20,SE $\frac{1}{2}$ 20	1S	13E	348065	563
Eric #252	1997-029709	1	SW $\frac{1}{2}$ 20 & NW $\frac{1}{2}$ 20	1S	13E	348066	564
Eric #253	1997-029710	1	NW $\frac{1}{2}$ 20	1S	13E	348067	565
Eric #254	1997-029711	1	N-W $\frac{1}{2}$ 20	1S	13E	348068	566
Eric #255	1997-029712	1	NW $\frac{1}{2}$ 20 & SW $\frac{1}{2}$ 20	1S	13E	348069	567
Eric #256	1997-029713	1	NW $\frac{1}{2}$ 20 & SW $\frac{1}{2}$ 20	1S	13E	348070	568
Eric #257	1997-029714	1	NW $\frac{1}{2}$ 20	1S	13E	348071	569
Eric #258	1997-029715	1	NW $\frac{1}{2}$ 20	1S	13E	348072	570
Eric #259	1997-029716	1	NW $\frac{1}{2}$ 20 & SW $\frac{1}{2}$ 20	1S	13E	348073	571
Eric #260	1997-029717	1	NE $\frac{1}{4}$ 19,SE $\frac{1}{4}$ 19,NW $\frac{1}{2}$ 20,SW $\frac{1}{2}$ 20	1S	13E	348074	572
Eric #261	1997-029718	1	NE $\frac{1}{4}$ 19 & NW $\frac{1}{2}$ 20	1S	13E	348075	573
Eric #262	1997-029719	1	NW $\frac{1}{4}$ 19&NE $\frac{1}{4}$ 19	1S	13E	348076	574
Eric #263	1997-029720	1	NE $\frac{1}{4}$ 19,SE $\frac{1}{4}$ 19,NW $\frac{1}{4}$ 19,SW $\frac{1}{4}$ 19	1S	13E	348077	575
Eric #264	1997-029721	1	SW $\frac{1}{4}$ 19 & SE $\frac{1}{4}$ 19	1S	13E	348078	576
Eric #265	1997-029722	1	SE $\frac{1}{4}$ 19 & SW $\frac{1}{2}$ 20	1S	13E	348079	577
Eric #266	1997-029723	1	SW $\frac{1}{2}$ 20	1S	13E	348080	578
Eric #267	1997-029724	1	SW $\frac{1}{2}$ 20	1S	13E	348081	579
Eric #268	1997-029725	1	SW $\frac{1}{2}$ 20	1S	13E	348082	580
Eric #269	1997-029726	1	SW $\frac{1}{2}$ 20	1S	13E	348083	581
Eric #270	1997-029727	1	SE $\frac{1}{2}$ 20 & SW $\frac{1}{2}$ 20	1S	13E	348084	582
Eric #271	1997-029728	1	SE $\frac{1}{2}$ 20,SW $\frac{1}{2}$ 20,NW $\frac{1}{2}$ 29,NE $\frac{1}{2}$ 29	1S	13E	348085	583
Eric #272	1997-029729	1	SW $\frac{1}{2}$ 20&NW $\frac{1}{2}$ 29	1S	13E	348086	584
Eric #273 amended	1998-000721	11	SE $\frac{1}{4}$ 19&NE $\frac{1}{4}$ 30	1S	13E	348087	585
Eric #274	1997-029731	1	NE $\frac{1}{2}$ 20,NW $\frac{1}{2}$ 20,SW $\frac{1}{4}$ 17,SE $\frac{1}{4}$ 17	1S	13E	348088	586
Eric #275	1997-029732	1	NW $\frac{1}{2}$ 20 & SW $\frac{1}{4}$ 17	1S	13E	348089	587
Eric #276	1997-029733	1	NW $\frac{1}{2}$ 20 & SW $\frac{1}{4}$ 17	1S	13E	348090	588
Eric #277	1997-029734	1	NW $\frac{1}{2}$ 20 & SW $\frac{1}{4}$ 17	1S	13E	348091	589
Eric #278	1997-029735	1	NW $\frac{1}{2}$ 20 & SW $\frac{1}{4}$ 17	1S	13E	348092	590
Eric #280	1997-029736	1	SE $\frac{1}{4}$ 13 & NE $\frac{1}{4}$ 24	1S	13E	348093	591
Eric #281	1997-029737	1	SW $\frac{1}{4}$ 18&NW $\frac{1}{4}$ 19	1S	14E	348094	592
Eric #282	1997-029738	1	SW $\frac{1}{4}$ 18&NW $\frac{1}{4}$ 19	1S	14E	348095	593
Eric #283	1997-029739	1	SW $\frac{1}{4}$ 18&NW $\frac{1}{4}$ 19	1S	14E	348096	594
Eric #284	1997-029740	1	SW $\frac{1}{4}$ 18&NW $\frac{1}{4}$ 19	1S	14E	348097	595
Eric #285	1997-029741	1	SW $\frac{1}{4}$ 18,SE $\frac{1}{4}$ 15,NW $\frac{1}{4}$ 19,NE $\frac{1}{4}$ 19	1S	14E	348098	596
Eric #286	1997-029742	1	SE $\frac{1}{4}$ 18	1S	14E	348099	597
Eric #287	1997-029743	1	NE $\frac{1}{4}$ 24	1S	13E	348100	598
Eric #288	1997-029744	1	NE $\frac{1}{4}$ 24	1S	13E	348101	599
Eric #289	1997-029745	1	NE $\frac{1}{4}$ 24	1S	13E	348102	600
Eric #290	1997-029746	1	NE $\frac{1}{4}$ 24	1S	13E	348103	601
Eric #291	1997-029747	1	NE $\frac{1}{4}$ 24 & NW $\frac{1}{4}$ 24	1S	13E	348104	602
Eric #292	1997-029748	1	NW $\frac{1}{4}$ 24	1S	13E	348105	603
Eric #293	1997-029749	1	NW $\frac{1}{4}$ 24	1S	13E	348106	604
Eric #294	1997-029750	1	NW $\frac{1}{4}$ 24	1S	13E	348107	605
Eric #295	1997-029751	1	NW $\frac{1}{4}$ 24	1S	13E	348108	606
Eric #296	1997-029752	1	NE $\frac{1}{4}$ 19	1S	14E	348109	607
Eric #297	1997-029753	1	NE $\frac{1}{4}$ 19&S $\frac{1}{4}$ 19	1S	14E	348110	608
Eric #298	1997-029754	1	NE $\frac{1}{4}$ 19	1S	14E	348111	609
Eric #299	1997-029755	1	NE $\frac{1}{4}$ 19 & SE $\frac{1}{4}$ 19	1S	14E	348112	610
Eric #300	1997-029756	1	NE $\frac{1}{4}$ 19	1S	14E	348113	611
Eric #301	1997-029757	1	NE $\frac{1}{4}$ 19 & SE $\frac{1}{4}$ 19	1S	14E	348114	612
Eric #302	1997-029758	1	NW $\frac{1}{4}$ 19&NE $\frac{1}{4}$ 19	1S	14E	348115	613
Eric #303	1997-029759	1	NW $\frac{1}{4}$ 19 & NE $\frac{1}{4}$ 19 & SW $\frac{1}{4}$ 19 &	1S	14E	348116	614

Name of Claim	Book of	Page	G&SRB&M Section	Township	Range	AMC	
Eric #304	1997-029760	1	NW¼19	1S	14E	348117	615
Eric #305	1997-029761	1	NW¼19&SW¼19	1S	14E	348118	616
Eric #306	1997-029762	1	NW¼19	1S	14E	348119	617
Eric #307	1997-029763	1	NW1/419 & SW¼19	1S	14E	348120	618
Eric #308	1997-029764	1	NW¼19	1S	14E	348121	619
Eric #309	1997-029765	1	NW¼19&SW¼19	1S	14E	348122	620
Eric #310	1997-029766	1	NW¼19	1S	14E	348123	621
Eric #311	1997-029767	1	SE¼19	1S	14E	348124	622
Eric #312	1997-029768	1	SE¼19	1S	14E	348125	623
Eric #313	1997-029769	1	SE¼19	1S	14E	348126	624
Eric #314	1997-029770	1	SE¼19 & SW¼19	1S	14E	348127	625
Eric #315	1997-029771	1	SW¼19	1S	14E	348128	626
Eric #316	1997-029772	1	NE¼23 & NW¼24	1S	13E	348129	627
Eric #317	1997-029773	1	NE¼23 & SE¼23 & NW¼24 &	1S	13E	348130	628
Eric #318	1997-029774	1	SE¼23&SW¼24	1S	13E	348131	629
Eric #319	1997-029775	1	NE¼23 & SE¼23 & NW¼24 &	1S	13E	348132	630
Eric #320	1997-029776	1	SE¼23 & SW¼24	1S	13E	348133	631
Eric #321	1997-029777	1	NW¼24 & SW¼24	1S	13E	348134	632
Eric #322	1997-029778	1	SW¼24	1S	13E	348135	633
Eric #323	1997-029779	1	NW¼24&SW¼24	1S	13E	348136	634
Eric #324	1997-029780	1	SW¼24	1S	13E	348137	635
Eric #325	1997-029781	1	NW¼24&SW¼24	1S	13E	348138	636
Eric #326	1997-029782	1	SW¼24	1S	13E	348139	637
Eric #327	1997-029783	1	NW¼24 & NE¼24 & SW¼24 &	1S	13E	348140	638
Eric #328	1997-029784	1	SW¼24&SE¼24	1S	13E	348141	639
Eric #329	1997-029785	1	NE¼26	1S	13E	348142	640
Eric #330	1997-029786	1	NE¼26	1S	13E	348143	641
Eric #331	1997-029787	1	SE¼23 & NE¼26 & SW¼24 &	1S	13E	348144	642
Eric #332	1997-029788	1	NE¼26 & NW¼25	1S	13E	348145	643
Eric #333	1997-029789	1	SW¼24 & NW¼25	1S	13E	348146	644
Eric #334	1997-029790	1	NE¼26 & NW¼25	1S	13E	348147	645
Eric #335	1997-029791	1	SW¼24&NW¼25	1S	13E	348148	646
Eric #336	1997-029792	1	NW¼25	1S	13E	348149	647
Eric #337	1997-029793	1	SW¼24&NW¼25	1S	13E	348150	648
Eric #338	1997-029794	1	NW¼25	1S	13E	348151	649
Eric #339	1997-029795	1	SW¼24 & NW¼25	1S	13E	348152	650
Eric #340	1997-029796	1	NW¼25	1S	13E	348153	651
Eric #341	1997-029797	1	SW¼24 & SE¼24 & NW¼25 &	1S	13E	348154	652
Eric #342	1997-029798	1	NW¼25&NE¼25	1S	13E	348155	653
Eric #343	1997-029799	1	SE¼26	1S	13E	348156	654
Eric #344	1997-029800	1	NE¼26 & SE¼26	1S	13E	348157	655
Eric #345	1997-029801	1	SE¼26	1S	13E	348158	656
Eric #346	1997-029802	1	NE¼26 & SE¼26	1S	13E	348159	657
Eric #347	1997-029803	1	SE¼26 & SW¼25	1S	13E	348160	658
Eric #348	1997-029804	1	NE¼26 & SE¼26 & NW¼25 &	1S	13E	348161	659
Eric #349	1997-029805	1	NW¼25&SW¼25	1S	13E	348162	660
Eric #350	1997-029806	1	NE¼35	1S	13E	348163	661
Eric #351	1997-029807	1	NE¼35	1S	13E	348164	662
Eric #352	1997-029808	1	NE¼35 & SE¼35	1S	13E	348165	663
Eric #353	1997-029809	1	NE¼35 & SE¼35	1S	13E	348166	664
Eric #354	1997-029810	1	SE¼35	1S	13E	348167	665
Eric #355	1997-029811	1	NE¼35 & SE¼35	1S	13E	348168	666
Eric #356	1997-029812	1	NE¼35&SE¼35&SW¼35&SE¼35	1S	13E	348169	667
Eric #357	1997-029813	1	NW¼35 & SW¼35	1S	13E	348170	668
Eric #358	1997-029814	1	SW¼35&NW¼35	1S	13E	348171	669
Eric #359	1997-029815	1	NW¼35 & SW¼35	1S	13E	348172	670
Eric #360	1997-029816	1	NW¼35 & SW¼35	1S	13E	348173	671
Eric #361	1997-029817	1	SW¼35	1S	13E	348174	672
Eric #362	1997-029818	1	SW¼35	1S	13E	348175	673
Eric #363	1997-029819	1	SW¼35	1S	13E	348176	674
Legal Tender 1 amended	2003	12154	North West 1/4 Section 1	2S	12E	356884	675
Legal Tender 2 amended	2003	12155	North West 1/4 Section 1	2S	12E	356885	676

Name of Claim	Book of	Page	G&SRB&M Section	Township	Range	AMC	
Legal Tender 3 amended	2003	12156	South West 1/4 Section 1	2S	12E	356886	677
Legal Tender 4 amended	2003	12157	South West 1/4 Section 1	2S	12E	356887	678
Legal Tender 5 amended	2003	12158	North West 1/4 Section 1	2S	12E	356888	679
Legal Tender 6 amended	2003	12159	North West 1/4 Section 1	2S	12E	356889	680
Legal Tender 7 amended	2003	12160	North West 1/4 Section 1	2S	12E	356890	681
Legal Tender 8 amended	2003	12161	North West 1/4 Section 1	2S	12E	356891	682
Legal Tender 9 amended	2003	12162	South East 1/4 Section 1	2S	12E	356892	683
Legal Tender 10 amended	2003	12163	South East 1/4 Section 1	2S	12E	356893	684
Legal Tender 11 amended	2003	12164	North East 1/4 Section 1	2S	12E	356894	685
Legal Tender 12 amended	2003	12165	North East 1/4 Section 1	2S	12E	356895	686
Legal Tender 13 amended	2003	12066	South West 1/4 Section 6	2S	13E	356865	687
Legal Tender 14 amended	2003	12167	South West 1/4 Section 6	2S	13E	356866	688
Legal Tender 15 amended	2003	12168	South West 1/4 Section 6	2S	13E	356867	689
Legal Tender 16 amended	2003	12169	South East 1/4 Section 6	2S	13E	356896	690
Legal Tender 17 amended	2003	12170	North West 1/4 Section 6	2S	13E	356868	691
Legal Tender 18 amended	2003	12171	North West 1/4 Section 6	2S	13E	356869	692
Legal Tender 19 amended	2003	12172	South West 1/4 Section 32	1S	13E	356897	693
Legal Tender 20 amended	2003	12173	South East 1/4 Section 32	1S	13E	356870	694
Legal Tender 21 amended	2003	12174	South East 1/4 Section 33	1S	13E	356871	695
Legal Tender 22 amended	2003	12175	South East 1/4 Section 32	1S	13E	356872	696
Legal Tender 23	2002	69016	North West 1/4 Section 32	1S	13E	356933	697
Olga 1	2004	86442	NW 1/4 Section 28	1S	13E	362903	698
Olga 2	2004	86443	NW 1/4 Section 28	1S	13E	362904	699
Olga 3	2004	86444	NE 1/4 Section 29	1S	13E	362905	700
Olga 4	2004	86445	NE 1/4 Section 29	1S	13E	362906	701
Olga 5	2004	86446	SW 1/4 Section 27	1S	13E	362907	702
Olga 6	2004	86447	SW 1/4 Section 27	1S	13E	362908	703
Kay 1	1732	129-130	SW 1/4 SE 1/4 Section 21	1S	13E	312984	704
Kay 2	1732	131-132	SW 1/4 SE 1/4 Section 21	1S	13E	312985	705
Kay 3	1732	133-134	SW 1/4 SE 1/4 Section 21	1S	13E	312986	706
Kay 5	1732	137-138	NE 1/4 Section 34	1S	13E	312988	707
Kay 6	1732	139-140	NW 1/4 Section 22	1S	13E	312989	708
Kay 7	1732	141-142	NE 1/4 Section 34	1S	13E	312990	709
Kay 8	1732	143-144	NW 1/4 Section 22	1S	13E	312991	710
Kay 9	1732	145-146	NE 1/4 Section 34	1S	13E	312992	711
Kay 10	1762	147-148	NW 1/4 Section 22	1S	13E	312993	712
Kay 11	1732	149-150	NE 1/4 SE 1/4 Section 21	1S	13E	312994	713
Kay 12	1732	151-152	NW 1/4 SW 1/4 Section 22	1S	13E	312995	714
Kay 13	1732	153-154	SE 1/4 Section 34	1S	13E	312996	715
Kay 14	1732	155-156	SW 1/4 Section 22	1S	13E	312997	716
Kay 15A	2003	4012	SE 1/4 Section 34	1S	13E	357097	717
Kay 18	1732	163-164	NE 1/4 NW 1/4 Section 22	1S	13E	313001	718
Kay 19E	1732	165-166	NE 1/4 Section 22	1S	13E	313002	719
Kay 19W	1732	167-168	NE 1/4 Section 22	1S	13E	313003	720
Kay 20E	1732	169-170	NE 1/4 NW 1/4 Section 22	1S	13E	313004	721
Kay 20W	1732	171-172	NE 1/4 NW 1/4 Section 22	1S	13E	313005	722
Kay 21E	1732	173-174	NE 1/4 NW 1/4 Section 22	1S	13E	313006	723
Kay 21W	1732	175-176	NE 1/4 NW 1/4 Section 22	1S	13E	313007	724
Kay 22	1732	177-178	NE 1/4 NW 1/4 Section 22	1S	13E	313008	725
Kay 81	1732	179-180	NE 1/4 NW 1/4 Section 21	1S	13E	313009	726
Kay 82	1732	181-182	NW 1/4 Section 21	1S	13E	313010	727
Kay 83	1732	183-184	NE 1/4 NW 1/4 Section 21	1S	13E	313011	728
Kay 84	1732	185-186	NW 1/4 Section 21	1S	13E	313012	729
Kay 85	1732	187-188	NE 1/4 NW 1/4 Section 21	1S	13E	313013	730
Kay 86	1732	189-190	NW 1/4 Section 21	1S	13E	313014	731
Kay 87	1732	191-192	NE 1/4 NW 1/4 SW 1/4 SE 1/4 Sect 2	1S	13E	313015	732
Kay 88	1732	193-194	NW 1/4 SW 1/4 Section 21	1S	13E	313016	733
Kay 129	1732	195-196	NE 1/4 Section 20	1S	13E	313017	734
Kay 130	1732	197-198	NE 1/4 Section 20	1S	13E	313018	735
Kay 131	1732	199-200	NE 1/4 Section 20	1S	13E	313019	736
Kay 132	1732	201-202	NE 1/4 Section 20	1S	13E	313020	737
Kay 133	1732	203-204	NE 1/4 Section 20	1S	13E	313021	738

RECEIVED
B.L.M. AZ STATE OFFICE

Name of Claim	Book of	Page	G&SRB&M Section	Township	Range	AMC	
Kay 134	1732	205-206	NE 1/4 Section 20	1S	13E	313022	739
Kay 135	1732	207-208	NE 1/4 SE 1/4 Section 20	1S	13E	313023	740
Kay 136	1732	209-210	NE 1/4 SE 1/4 Section 20	1S	13E	313024	741
Kay 137	1732	211-212	SE 1/4 Section 20	1S	13E	313025	742
Kay 138	1732	213-214	SE 1/4 Section 20	1S	13E	313026	743
Kay 140A	2003	4013	SE 1/4 Section 20	1S	13E	357098	744
Kay 141	1732	215-216	SE 1/4 Section 20	1S	13E	313027	745
Kay 142	1732	217-218	SE 1/4 Section 20	1S	13E	313028	746
Kay 143	1732	219-220	SE 1/4 Section 20	1S	13E	313029	747
Kay 145	1732	221-222	SE 1/4 Section 20	1S	13E	313030	748
Kay 146	1732	223-224	SE 1/4 Section 20	1S	13E	313031	749
Kay 147	1732	225-226	SE 1/4 Section 20	1S	13E	313032	750
Kay 148	1732	227-228	SE 1/4 Section 20	1S	13E	313033	751
Kay 149	1732	229-230	SE 1/4 Section 20	1S	13E	313034	752
Kay 150	1732	231-232	SE 1/4 Section 20	1S	13E	313035	753
Kay 151	1753	767-768	NE 1/4 Section 29	1S	13E	315168	754
Kay 152	604	874	NW 1/4 Section 28	1S	13E	47117	755
LD No. 1 Amended	711	870	NE 1/4 Section 23	1S	13E	47272	756
LD No. 2 Amended	693	556	NE 1/4 SE 1/4 Section 23	1S	13E	47273	757
LD No. 3 Amended	688	870	SE 1/4 Section 23	1S	13E	47274	758
LD No. 4 Amended	693	558	NE 1/4 Section 26	1S	13E	47275	759
LD No. 5 Amended	693	559	NE 1/4 SE 1/4 Section 26	1S	13E	47276	760
LD No. 6 Amended	693	560	SE 1/4 Section 26	1S	13E	47277	761
LD No. 7 Amended	693	561	NE 1/4 Section 35	1S	13E	47278	762
LD No. 8 Amended	693	562	NE 1/4 Section 35	1S	13E	47279	763
LD No. 9 Amended	716	365	NE 1/4 Section 23	1S	13E	47280	764
Margaret 69	559	854	NE 1/4 NW1/4 Section 22	1S	13E	45754	765
Margaret 69 East	568	276	NE 1/4 NW1/4 Section 22	1S	13E	45755	766
Margaret 133	559	860	SW 1/4 section 14	1S	13E	45820	767
Margaret 135	559	862	SW 1/4 section 14	1S	13E	45823	768
Margaret 137	559	864	NW 1/4 Section 23	1S	13E	45826	769
Margaret 138 Amended	574	588	NE 1/4 Section 22	1S	13E	45827	770
Margaret 139	559	866	NW 1/4 Section 23	1S	13E	45828	771
Margaret 140 Amended	574	589	NE 1/4 Section 22	1S	13E	45829	772
Margaret 153	564	531	SW SE 1/4 Ssction 14	1S	13E	45842	773
Margaret 154	564	532	SW SE 1/4 Ssction 14	1S	13E	45843	774
Margaret 155	564	533	NE 1/4 NW 1/4 Section 23	1S	13E	45844	775
Margaret 156	564	534	NE 1/4 NW 1/4 Section 23	1S	13E	45845	776
Margaret 157	559	874	NE 1/4 NW1/4 Section 22	1S	13E	45846	777
Margaret 159	559	876	NE 1/4 NW1/4 Section 22	1S	13E	45849	778
Margaret 161	559	878	NE 1/4 NW1/4 Section 22	1S	13E	45852	779
Margaret 162	559	879	NW 1/4 Section 22	1S	13E	45853	780
Margaret 162 West	568	282	NW 1/4 Section 22	1S	13E	45854	781
Margaret 163	559	880	SW 1/4 SE 1/4 Section 22	1S	13E	45855	782
Margaret 164 West	568	283	SW 1/4 Section 22	1S	13E	45857	783
Margaret 164 Amended	583	785	SW 1/4 Section 22	1S	13E	45856	784
Margaret 165	559	882	SW 1/4 SE 1/4 Section 22	1S	13E	45858	785
Margaret 166	559	883	SW 1/4 Section 22	1S	13E	45859	786
Margaret 166 West	568	284	NW 1/4 Section 22	1S	13E	45860	787
Margaret 217	559	884	NW 1/4 Section 23	1S	13E	45901	788
Margaret 218	559	885	NE 1/4 Section 22	1S	13E	45902	789
Margaret 219	559	886	NW 1/4 Section 23	1S	13E	45903	790
Margaret 220	559	887	NE 1/4 Section 22	1S	13E	45904	791
Margaret 221	559	888	NW 1/4 Section 23	1S	13E	45905	792
Margaret 222	559	889	NE 1/4 Section 22	1S	13E	45906	793
Margaret 223	559	890	SW 1/4 SE 1/4 Section 22	1S	13E	45907	794
Margaret 224	559	891	SE 1/4 Section 22	1S	13E	45908	795
Margaret 225 Amended	583	784	SW 1/4 Section 23	1S	13E	45909	796
Margaret 226 Amended	574	603	SE 1/4 Section 22	1S	13E	45910	797
Margaret 227	564	535	NE 1/4 NW 1/4 Section 23	1S	13E	45911	798
Margaret 228	564	536	NE 1/4 NW 1/4 Section 23	1S	13E	45912	799
Margaret 229	564	537	NE 1/4 NW 1/4 Section 23	1S	13E	45913	800

Name of Claim	Book of	Page	G&SRB&M Section	Township	Range	AMC	
Margaret 230	564	538	SW 1/4 SE 1/4 Section 23	1S	13E	45914	801
Margaret 231	564	539	SW 1/4 SE 1/4 Section 23	1S	13E	45915	802
Margaret 233	559	894	SW 1/4 SE 1/4 Section 22	1S	13E	45916	803
Margaret 234	559	895	SW 1/4 Section 22	1S	13E	45917	804
Margaret 234 West	568	287	SW 1/4 Section 22	1S	13E	45918	805
Margaret 235	560	729	SW 1/4 SE 1/4 Section 22	1S	13E	45919	806
Margaret 236 Amended	574	604	SW 1/4 Section 22	1S	13E	45920	807
Margaret 237	560	731	SW 1/4 SE 1/4 Section 22	1S	13E	45921	808
Margaret 238	560	732	SW 1/4 Section 22	1S	13E	45922	809
Margaret 239	560	733	NE 1/4 NW 1/4 Section 27	1S	13E	45923	810
Margaret 240	560	734	NW 1/4 Section 27	1S	13E	45924	811
Margaret 241	560	735	NE 1/4 NW 1/4 Section 27	1S	13E	45925	812
Margaret 242 Amended	574	605	NW 1/4 Section 27	1S	13E	45926	813
Margaret 243	560	737	NE 1/4 NW 1/4 Section 27	1S	13E	45927	814
Margaret 244 Amended	574	606	NW 1/4 Section 27	1S	13E	45928	815
Margaret 245	560	739	NE 1/4 NW 1/4 Section 27	1S	13E	45929	816
Margaret 246	560	740	NW 1/4 Section 27	1S	13E	45930	817
Margaret 247	559	896	SW 1/4 Section 23	1S	13E	45931	818
Margaret 248 Amended	574	607	SE 1/4 Section 22	1S	13E	45932	819
Margaret 249	561	578	SW 1/4 Section 23	1S	13E	45933	820
Margaret 250	561	579	SE 1/4 Section 22	1S	13E	45934	821
Margaret 251	561	580	SW 1/4 Section 23	1S	13E	45935	822
Margaret 252	561	581	SE 1/4 Section 22	1S	13E	45936	823
Margaret 253	561	582	NW 1/4 Section 26	1S	13E	45937	824
Margaret 254	561	583	NE 1/4 Section 27	1S	13E	45938	825
Margaret 255	561	584	NW 1/4 Section 26	1S	13E	45939	826
Margaret 256	561	585	NE 1/4 Section 27	1S	13E	45940	827
Margaret 257	561	586	NW 1/4 Section 26	1S	13E	45941	828
Margaret 258	561	587	NE 1/4 Section 27	1S	13E	45942	829
Margaret 259	561	588	NW 1/4 Section 26	1S	13E	45943	830
Margaret 260	561	589	NE 1/4 Section 27	1S	13E	45944	831
Margaret 261	560	741	SW 1/4 SE 1/4 Section 27	1S	13E	45945	832
Margaret 262	560	742	SW 1/4 Section 27	1S	13E	45946	833
Margaret 263	560	743	SW 1/4 SE 1/4 Section 27	1S	13E	45947	834
Margaret 264	560	744	SW 1/4 Section 27	1S	13E	45948	835
Margaret 265	561	590	SW 1/4 Section 26	1S	13E	45949	836
Margaret 266	561	591	SE 1/4 Section 27	1S	13E	45950	837
Margaret 267	561	592	SW 1/4 Section 26	1S	13E	45951	838
Margaret 268	561	593	SE 1/4 Section 27	1S	13E	45952	839
Margaret 269	560	745	SW 1/4 SE 1/4 Section 27	1S	13E	45953	840
Margaret 270	560	746	SW 1/4 Section 27	1S	13E	45954	841
Margaret 271	560	747	SW 1/4 SE 1/4 Section 27	1S	13E	45955	842
Margaret 272	560	748	SW 1/4 Section 27	1S	13E	45956	843
Margaret 273	561	594	SW 1/4 Section 26	1S	13E	45957	844
Margaret 274	561	595	SE 1/4 Section 27	1S	13E	45958	845
Margaret 275	561	596	SW 1/4 Section 26	1S	13E	45959	846
Margaret 276	561	596	SE 1/4 Section 27	1S	13E	45960	847
Margaret 277	561	596	SW 1/4 SE 1/4 Section 26	1S	13E	45961	848
Margaret 278	561	597	SW 1/4 SE 1/4 Section 26	1S	13E	45962	849
Margaret 279	561	598	SW 1/4 SE 1/4 Section 26	1S	13E	45963	850
Margaret 280	561	599	SW 1/4 SE 1/4 Section 26	1S	13E	45964	851
Margaret 281	561	600	NE 1/4 NW 1/4 Section 26	1S	13E	45965	852
Margaret 282	561	603	NE 1/4 NW 1/4 Section 26	1S	13E	45966	853
Margaret 283	567	542	NE 1/4 NW 1/4 Section 26	1S	13E	45967	854
Margaret 284	567	543	NE 1/4 NW 1/4 Section 26	1S	13E	45968	855
Margaret 285	567	544	NW 1/4 SW 1/4 Section 23	1S	13E	45969	856
Margaret 286	567	545	SW 1/4 SE 1/4 Section 23	1S	13E	45970	857
Margaret 287	564	540	SW 1/4 SE 1/4 Section 23	1S	13E	45971	858
Margaret 305	565	739	NE 1/4 NW 1/4 Section 35	1S	13E	45985	859
Margaret 306	565	740	NW 1/4 Section 35	1S	13E	45986	860
Margaret 307	565	741	NE 1/4 NW 1/4 Section 35	1S	13E	45987	861
Margaret 308	565	742	NW 1/4 Section 35	1S	13E	45988	862

Name of Claim	Book of	Page	G&SRB&M Section	Township	Range	AMC	
Margaret 309	565	743	NE 1/4 NW 1/4 Section 35	1S	13E	45989	863
Margaret 310	565	744	NW 1/4 Section 35	1S	13E	45990	864
Margaret 311	565	745	NE 1/4 NW 1/4 Section 35	1S	13E	45991	865
Margaret 312	565	746	NW 1/4 Section 35	1S	13E	45992	866
Margaret 313	565	747	SE 1/4 Section 27	1S	13E	45993	867
Margaret 314	565	748	SW 1/4 SE 1/4 Section 27	1S	13E	45994	868
Margaret 315	565	749	NE 1/4 Section 34	1S	13E	45995	869
Margaret 316	565	750	NE 1/4 NW 1/4 Section 34	1S	13E	45996	870
Margaret 317	565	751	NE 1/4 Section 34	1S	13E	45997	871
Margaret 318	565	752	NE 1/4 NW 1/4 Section 34	1S	13E	45998	872
Margaret 319	565	753	NE 1/4 Section 34	1S	13E	45999	873
Margaret 320	565	754	NE 1/4 NW 1/4 Section 34	1S	13E	46000	874
Margaret 321	567	546	SW 1/4 Section 27	1S	13E	46001	875
Margaret 322	567	547	NW 1/4 Section 34	1S	13E	46002	876
Margaret 323	567	548	NW 1/4 Section 34	1S	13E	46003	877
Margaret 324	567	549	NW 1/4 Section 34	1S	13E	46004	878
Margaret 325	565	755	SW 1/4 Section 22	1S	13E	46005	879
Margaret 327	565	757	SW 1/4 Section 22	1S	13E	46007	880
Margaret 328	565	758	SE 1/4 Section 34	1S	13E	46008	881
Margaret 331 Amended	614	329	SW 1/4 Section 22	1S	13E	46011	882
Margaret 332 Amended	583	778	NE 1/4 Section 28	1S	13E	46012	883
Margaret 333	572	916	NW 1/4 Section 27	1S	13E	46013	884
Margaret 334	572	917	NE 1/4 Section 28	1S	13E	46014	885
Margaret 335 Amended	583	787	NE 1/4 Section 28	1S	13E	46015	886
Margaret 336	572	919	NE 1/4 NW 1/4 Section 28	1S	13E	46016	887
Rook No. 1	1771	262	NE 1/4 Section 23	1S	13E	316548	888
Rook No. 2	1771	263	NE 1/4 SE 1/4 Section 23	1S	13E	316549	889
Rook No. 3	1771	264	SE 1/4 Section 23	1S	13E	316550	890
Rook No. 4	1771	265	SE 1/4 Section 23	1S	13E	316551	891
Rook No. 5	1771	266	SE 1/4 Section 23	1S	13E	316552	892
Rook No. 6	1771	267	SE 1/4 Section 23	1S	13E	316553	893
Rook No. 7	1771	268	NE 1/4 Section 26	1S	13E	316554	894
Olga 11	2005	55415	NW 1/4 Section 34	1S	13E	365450	895
Olga 12	2005	55416	NW 1/4 Section 34	1S	13E	365451	896
Olga 13	2005	55417	NE 1/4 Section 34	1S	13E	365452	897
Olga 14	2005	55418	NE 1/4 Section 34	1S	13E	365453	898
						Total	898

RECEIVED
B.L.M. AZ STATE OFFICE
2007 AUG 13 A 10: 14
PHOENIX, ARIZONA

August 8, 2007

United States Department of Interior
Bureau of Land Management
Records Section
222 North Central Avenue
Phoenix, Arizona 85011

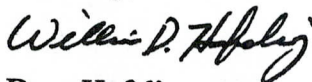
**NOTICE OF INTENT TO HOLD AND
ANNUAL CLAIM MAINTENANCE FEES for 2007/2008,
By SWIFT CURRENT LAND AND CATTLE LLC.**

To Whom It May Concern:

The Final Rule as published in the Federal Register implements provisions of the Interior Department and related agencies, Appropriations Act of 1993 (the "Act") that requires an annual rental fee of \$125.00 (from \$100.00 in 2003 and prior) for each unpatented mining claim and site located and held under the General Mining Law of 1872.

This will serve as notice that **Swift Current Land and Cattle LLC.**, whose address for purposes of this filing is, **P.O. Box 1944, Superior, Arizona 85273** intends to hold the mining claims and /or mill sites described in Exhibit A attached hereto for the assessment years 2007/2008, by payment of the annual claim maintenance fee of \$125.00 per claim or site. Payment of **\$5,125.00** is made herewith for such assessment year for each of the claims and sites. The name, BLM serial number, book and page or index number of recording of the location notice is official records of Pinal County, Arizona, of which are set forth in Exhibit A attached hereto and by this reference incorporated herein.

Sincerely,



Dave Hofeling
Financial Operations Officer
Swift Current Land and Cattle LLC.

Telephone 520-689-3305

Cc: file

RECEIVED
B.L.M. AZ STATE OFFICE
2007 AUG 13 A 10: 14
PHOENIX, ARIZONA

August 8, 2007

United States Department of Interior
Bureau of Land Management
Records Section
222 North Central Avenue
Phoenix, Arizona 85011

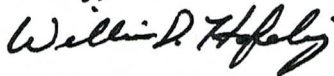
NOTICE OF INTENT TO HOLD AND
ANNUAL CLAIM MAINTENANCE FEES for 2007/2008,
By INTEGRITY LAND AND CATTLE LLC.

To Whom It May Concern:

The Final Rule as published in the Federal Register implements provisions of the Interior Department and related agencies, Appropriations Act of 1993 (the "Act") that requires an annual rental fee of \$125.00 (from \$100.00 in 2003 and prior) for each unpatented mining claim and site located and held under the General Mining Law of 1872.

This will serve as notice that **INTEGRITY Land and Cattle LLC.**, whose address for purposes of this filing is, **P.O. Box 1944, Superior, Arizona 85273** intends to hold the mining claims and /or mill sites described in Exhibit A attached hereto for the assessment years 2007/2008, by payment of the annual claim maintenance fee of \$125.00 per claim or site. Payment of **\$10,500.00** is made herewith for such assessment year for each of the claims and sites. The name, BLM serial number, book and page or index number of recording of the location notice is official records of Gila and Pinal Counties, Arizona, of which are set forth in Exhibit A attached hereto and by this reference incorporated herein.

Sincerely,



Dave Hofeling
Financial Operations Officer
INTEGRITY Land and Cattle LLC.

Telephone 520-689-3305

Cc: file

RECEIVED
B.L.M. AZ STATE OFFICE
2007 AUG 13 A 10: 14
PHOENIX, ARIZONA

RECEIVED
B.L.M. AZ STATE OFFICE

2007 AUG 13 A 10: 14

PHOENIX, ARIZONA

INTEGRITY LAND AND CATTLE LLC.

The following described property consisting of unpatented mining claims situated in Pinal County, Arizona, and more particularly described:

Notice of Intent to Hold the foregoing unpatented Lode Claims for 2007/2008:

Name of Claim	Book of Records	Page	G&SRB&M Section	Township	Range	AMC
Wiley Bill #1	2007	8407	NE1/4 Section 13	1 S	13 E	377139
Wiley Bill #2	2007	8408	SW1/4 Section 13	1 S	13 E	377140
Wiley Bill #3	2007	8409	SW1/4 Section 13	1 S	13 E	377141
Wiley Bill #4	2007	8410	SE1/4 Section 13	1 S	13 E	377142
Wiley Bill #5	2007	8411	SE1/4 Section 13	1 S	13 E	377143
Wiley Bill #6	2007	8412	SE1/4 Section 13	1 S	13 E	377144
Wiley Bill #7	2007	8413	SE1/4 Section 13	1 S	13 E	377145
Wiley Bill #8	2007	8414	SE1/4 & NE1/4 Section 13	1 S	13 E	377146
Wiley Bill #9	2007	8415	NE1/4 Section 13	1 S	13 E	377147
Wiley Bill #10	2007	8416	NE1/4 Section 13	1 S	13 E	377148
Wiley Bill #11	2007	8417	SE1/4 Section 13	1 S	13 E	377149
Wiley Bill #12	2007	8418	NE1/4 & SE1/4 Section 13	1 S	13 E	377150
Wiley Bill #13	2007	8419	SW1/4 Section 18	1 S	14 E	377151
Wiley Bill #14	2007	8420	NW1/4 & SW1/4 Section 18	1 S	14 E	377152
Wiley Bill #15	2007	8421	SW1/4 Section 18	1 S	14 E	377153
Wiley Bill #16	2007	8422	NW1/4 & SW1/4 Section 18	1 S	14 E	377154
Wiley Bill #17	2007	8423	SW1/4 Section 18	1 S	14 E	377155
Wiley Bill #18	2007	8424	NW1/4 & SW1/4 Section 18	1 S	14 E	377156
Wiley Bill #19	2007	8425	NW1/4 & SW1/4 Section 18	1 S	14 E	377157
Wiley Bill #21	2007	8426	NW1/4 Section 18	1 S	14 E	377158
Wiley Bill #22	2007	8427	NW1/4 Section 18	1 S	14 E	377159
Wiley Bill #23	2007	8428	NW1/4 Section 18	1 S	14 E	377160
Wiley Bill #24	2007	8429	NW1/4 Section 18	1 S	14 E	377161
Wiley Bill #25	2007	8430	SW1/4 Section 7	1 S	14 E	377162
Wiley Bill #26	2007	8431	SE1/4 Section 7	1 S	14 E	377163
Wiley Bill #27	2007	8432	SW1/4 Section 7	1 S	14 E	377164
Wiley Bill #28	2007	1030	SW1/4 Section 18	1 S	14 E	377165
Wiley Bill #29	2007	1031	NE1/4 Section 18	1 S	14 E	377166
Wiley Bill #30	2007	1032	SE1/4 Section 7	1 S	14 E	377167

1
2
3
4
5
6
7
8
9
10
11
12
13
14
15
16
17
18
19
20
21
22
23
24
25
26
27
28
29

Wiley Bill #1	2007	8407	NE1/4 Section 13	1 S	13 E	377139
Wiley Bill #31	2007	1033	SE1/4 Section 7	1 S	14 E	377168
Wiley Bill #32	2007	1034	SE1/4 Section 7	1 S	14 E	377169
Wiley Bill #33	2007	1035	SE1/4 Section 7	1 S	14 E	377170
Wiley Bill #34	2007	1036	SE1/4 Section 7	1 S	14 E	377171
Wiley Bill #35	2007	1037	SE1/4 Section 7	1 S	14 E	377172
Wiley Bill #36	2007	1038	SE1/4 Section 7	1 S	14 E	377173
Wiley Bill #37	2007	1039	SE1/4 Section 7	1 S	14 E	377174
Wiley Bill #38	2007	1040	SE1/4 Section 7	1 S	14 E	377175
Wiley Bill #39	2007	1041	NE1/4 Section 7	1 S	14 E	377176
Wiley Bill #40	2007	1042	NE1/4 Section 7	1 S	14 E	377177
Wiley Bill #41	2007	1043	NE1/4 Section 7	1 S	14 E	377178
Wiley Bill #42	2007	1044	NE1/4 Section 7	1 S	14 E	377179
Wiley Bill #43	2007	1045	NE1/4 Section 7	1 S	14 E	377180
Wiley Bill #44	2007	1046	NE1/4 Section 7	1 S	14 E	377181
Wiley Bill #45	2007	1047	NE1/4 Section 7	1 S	14 E	377182
Wiley Bill #46	2007	1048	NE1/4 Section 7	1 S	14 E	377183
Wiley Bill #47	2007	1049	SW1/4 Section 8	1 S	14 E	377184
Wiley Bill #48	2007	1050	SW1/4 Section 8	1 S	14 E	377185
Wiley Bill #49	2007	1051	SW1/4 Section 8	1 S	14 E	377186
Wiley Bill #50	2007	1052	SW1/4 Section 8	1 S	14 E	377187
Wiley Bill #51	2007	1053	SW1/4 Section 8	1 S	14 E	377188
Wiley Bill #52	2007	1054	NW1/4 Section 8	1 S	14 E	377189
Wiley Bill #53	2007	1055	NW1/4 Section 8	1 S	14 E	377190
Wiley Bill #54	2007	1056	NW1/4 Section 8	1 S	14 E	377191
Wiley Bill #55	2007	1057	NW1/4 Section 8	1 S	14 E	377192
Wiley Bill #56	2007	1058	NW1/4 Section 8	1 S	14 E	377193
Wiley Bill #57	2007	1059	NW1/4 Section 8	1 S	14 E	377194
Wiley Bill #58	2007	1060	NW1/4 Section 8	1 S	14 E	377195
Wiley Bill #59	2007	1061	NW1/4 Section 8	1 S	14 E	377196
Wiley Bill #60	2007	1062	SW1/4 Section 5	1 S	14 E	377197
Wiley Bill #61	2007	1063	SW1/4 Section 5	1 S	14 E	377198
Wiley Bill #62	2007	1064	SW1/4 Section 5	1 S	14 E	377199
Wiley Bill #63	2007	1065	SW1/4 Section 5	1 S	14 E	377200
Wiley Bill #64	2007	1066	SW1/4 Section 5	1 S	14 E	377201
Wiley Bill #65	2007	1067	SW1/4 Section 5	1 S	14 E	377202
Wiley Bill #66	2007	1068	SW1/4 Section 5	1 S	14 E	377203
Wiley Bill #67	2007	1069	SE1/4 Section 5	1 S	14 E	377204
Wiley Bill #68	2007	1070	SE1/4 Section 5	1 S	14 E	377205
Wiley Bill #69	2007	1071	SE1/4 Section 5	1 S	14 E	377206
Wiley Bill #70	2007	1072	SE1/4 Section 5	1 S	14 E	377207
Wiley Bill #71	2007	1073	SE1/4 Section 5	1 S	14 E	377208
Wiley Bill #72	2007	8433	SE1/4 Section 13	1 S	13 E	377209
Wiley Bill #74	2007	1074	SE1/4 Section 32	1 N	14 E	377210
Wiley Bill #75	2007	1075	SE1/4 Section 32	1 N	14 E	377211
Wiley Bill #76	2007	1076	SE1/4 Section 32	1 N	14 E	377212
Wiley Bill #77	2007	1077	NE1/4 Section 32	1 N	14 E	377213

1
30
31
32
33
34
35
36
37
38
39
40
41
42
43
44
45
46
47
48
49
50
51
52
53
54
55
56
57
58
59
60
61
62
63
64
65
66
67
68
69
70
71
72
73
74
75
76
77

RECEIVED
B.L.M. AZ STATE OFFICE

14

Wiley Bill #1	2007	8407	NE1/4 Section 13	1 S	13 E	377139	1
Wiley Bill #78	2007	1078	NE1/4 Section 32	1 N	14 E	377214	76
Wiley Bill #79	2007	1079	NE1/4 Section 32	1 N	14 E	377215	77
Wiley Bill #80	2007	1080	SW1/4 Section 28	1 N	14 E	377216	78
Wiley Bill #81	2007	1081	SW1/4 Section 28	1 N	14 E	377217	79
Wiley Bill #82	2007	1082	SW1/4 Section 28	1 N	14 E	377218	80
Wiley Bill #83	2007	1083	SW1/4 Section 28	1 N	14 E	377219	81
Wiley Bill #84	2007	1084	SW1/4 Section 28	1 N	14 E	377220	82
Wiley Bill #85	2007	1085	SW1/4 Section 28	1 N	14 E	377221	83
Wiley Bill #86	2007	1086	SW1/4 Section 28	1 N	14 E	377222	84

RECEIVED
 B.L.M. AZ STATE OFFICE
 2007 AUG 13 A 10:14
 PHOENIX, ARIZONA

United States Department of the Interior
Bureau of Land Management
 BUSINESS & SUPPORT SVCS DIV
 ONE N CENTRAL AVE SUITE 800
 PHOENIX, AZ 85004 -4427
 Phone: (602) 417-9200

Receipt

No: 1542107

Transaction #: 1593460		ENTERED INTO COMPUTER
Date of Transaction: 08/13/2007		
CUSTOMER:	RESOLUTION COPPER MINING 102 W MAGMA HEIGHTS SUPERIOR, AZ 85273	AUG 16 2007 PB <u>5</u> VERIFIED

LINE #	QTY	DESCRIPTION	REMARKS	UNIT PRICE	TOTAL
1	1.00	LOCATABLE MINERALS / MINING CLAIMS- NOT NEW-UNADJUD, ONE AUTH NO. ONLY / MINING CLAIM MONEY RECEIVED (455) CASES: AMC366559/\$131750.00	MAINT 1008/1054	- n/a -	131750.00
TOTAL:					\$131,750.00

PAYMENT INFORMATION			
1	AMOUNT:	\$131,750.00	POSTMARKED: N/A
	TYPE:	CHECK	RECEIVED: 08/13/2007
	CHECK NO:	0000006923	
	NAME:	RESOLUTION COPPER MINING 102 W MAGMA HEIGHTS SUPERIOR AZ 85273	

REMARKS

This receipt was generated by the automated BLM Collections and Billing System and is a paper representation of a portion of the official electronic record contained therein.



"Daniel MEAD
<MEAD_32@msn.com>
08/16/2007 09:54 AM

To <pauline_brown@blm.gov>
cc
bcc
Subject Claim revisions

Pauline: Please see the attached. The changes were made for Resolution Copper Company (Juno Claims). The changes were made for BHP Copper Inc. Pinto Valley claims. The other companies I do filings for are:

- Resolution Copper Mining LLC
- Swift Current Land and Cattle LLC
- Integrity Land and Cattle LLC
- Resolution Copper Company

- BHP Copper Pinto Valley Operations
- BHP Copper San Manuel Operations
- BHP Minerals service Company

I will put all of the claims in their right order for next years filing. I really appreciate you finding the errors and letting us know so we can make changes.

My Phone number is 520-419-2622



Thanks again. Dan 8-8-07 RCC CLAIM ONLY.xls 7-21-07Final in excel Pinto Valley claims.xls

NOTICE OF INTENT TO HOLD
for filings years 2007/2008
RESOLUTION COPPER COMPANY

THE FOLLOWING DESCRIBED PORPerty CONSISTING OF UNPATENTED MINING CLAIMS SITUATED IN PINAL AND GILA COUNTIES, ARIZONA AND MORE PARTICULARLY DESCRIBED AS FOLLOWS:

Was left off the first spreadsheet PB

Claim	Book	Page	Legal description	Township Range		AMC	
JUNO 1	2005	88490	SE 1/4 Section 23	1 N	13E	366558	1
JUNO 2	2005	88491	NE 1/4 Section 23	1N	13E	366559	2
JUNO 3	2005	88492	NE 1/4 Section 23	1N	13E	366560	3
JUNO 4	2005	88493	SE 1/4 Section 23	1N	13E	366561	4
JUNO 5	2005	88494	SE 1/4 Section 23	1N	13E	366562	5
JUNO 6	2005	88495	SE 1/4 Section 23	1N	13E	366563	6
JUNO 7	2005	88496	SE 1/4 Section 24	1N	13E	366564	7
JUNO 8	2005	88497	SE 1/4 Section 23	1N	13E	366565	8
JUNO 9	2005	88498	SW 1/4 Section 24	1N	13E	366566	9
JUNO 10	2005	88499	SW 1/4 Section 24	1N	13E	366567	10
JUNO 11	2005	88500	SW 1/4 Section 24	1N	13E	366568	11
JUNO 12	2005	88501	SW 1/4 Section 24	1N	13E	366569	12
JUNO 13	2005	88502	SW 1/4 Section 24	1N	13E	366570	13
JUNO 16	2005	88503	NW 1/4 Section 25	1N	13E	366571	14
Raptor # 1	2006	135862	SW 1/4 Section 12	1S	13E	374059	15
Raptor # 2	2006	135863	SW 1/4 Section 13	1S	13E	374060	16
Raptor # 3	2006	135864	NE 1/4 Section 12	1S	13E	374061	17
Raptor # 4	2006	135865	NE 1/4 Section 13	1S	13E	374062	18
Raptor # 5	2006	135866	SE 1/4 Section 2	1S	13E	374063	19
Raptor # 6	2006	135867	SE 1/4 Section 2	1S	13E	374064	20
Raptor # 7	2006	135868	NE 1/4 Section 2	1S	13E	374065	21
Richard 1	2007	91252	NW 1/4 Section 34	1S	12E	384892	22
Richard 2	2007	91253	NW 1/4 Section 34	1S	12E	384893	23
Richard 3	2007	91254	NW 1/4 Section 34	1S	12E	384894	24
Richard 4	2007	91255	NW 1/4 Section 34	1S	12E	384895	25
Richard 5	2007	91256	NW 1/4 Section 34	1S	12E	384896	26
Richard 6	2007	91257	SW 1/4 Section 34	1S	12E	384897	27
Richard 7	2007	91258	SW 1/4 Section 34	1S	12E	384898	28
Richard 8	2007	91259	SW 1/4 Section 34	1S	12E	384899	29
Richard 9	2007	91260	SW 1/4 Section 34	1S	12E	384900	30
Richard 10	2007	91261	SW 1/4 Section 34	1S	12E	384901	31

Total Claims:

31

NOTICE!!

These documents have been scanned!

Do not place un-scanned documents beneath this notice!

Do not remove this notice from this file!

GPO Jacket No. 560-102
Print Order 61540
Rise Business Services, LLC
Job=AZ15 5/28/2019



Box Number= AZ15088



Claim Begin-End: AMC384892-AMC384901

5 Miscellaneous



AZ15088-6

AMC384552-AMC385381

**NO
DOCUMENTS
FOUND**

NO DOCUMENTS FOUND
NO DOCUMENTS FOUND

NOTICE!!

These documents have been scanned!

Do not place un-scanned documents beneath this notice!

Do not remove this notice from this file!

GPO Jacket No. 560-102
Print Order 61540
Rise Business Services, LLC
Job=AZ15 5/28/2019



Box Number= AZ15088



Claim Begin-End: AMC384892-AMC384901

6 Location Notices-Amendments and Supporting Documents



AZ15088-6

AMC384552-AMC385381

MINING CLAIM STATUS REPORT

MTP CHECKED BY FR
GEO CHECKED BY FR

LEAD SERIAL NO. AMC 384892 THROUGH AMC 384901

# <u>10</u>	LODE	LOCATION FEE @ \$30 =	\$ <u>300.00</u>
#	PLACER	PROCESSING FEE @ \$15 =	\$ <u>150.00</u>
#	ASSOCIATION PL	MAINTENANCE FEE @ \$125 =	\$ <u>1250.00</u>
#	MILL SITE	OVERAGE	\$
#	TUNNEL SITE	SHORTAGE	\$
		OTHER FEES	\$ <u>4.00</u>
		TOTAL	\$ <u>1704.00</u> - OK

ENOUGH LOCATORS YES [] NO []

MAP

OVER-THE-COUNTER MAIL [] TIMELY FILED: YES NO []

LEGAL DESCRIPTION: T 15 R 12E SEC 34

T _____ R _____ SEC _____

T _____ R _____ SEC _____

T _____ R _____ SEC _____

BLM [] FOREST SERVICE Tonto SUBJ TO PL 359: YES [] NO

WILDERNESS AREA: NO YES []

SPLIT ESTATE: SX [] PX [] SRHA [] OTHER [] _____ N/A []
PROPER NOTICE FILED IF LOCATED ON SRHA LANDS-YES [] NO [] N/A []

RECONVEYED MINERALS ON BLM LANDS REQUIRE OPENING ORDERS FROM 1944 TO 1993. OPEN TO ENTRY ON: _____ N/A []

COMMENTS/STATUS: VOID [] PARTIALLY VOID PVT MINERALS []
WITHDRAWN LANDS [] OTHER [] RICHARD 1 thru 8 + 10

OVER Lap patent 02-73-0048 384892-384899, 384901

Richard

#1	<u>LLD</u>	<u>MAP</u>
#1	NENW	NE + NW
#2	NENW	NE + NW
#3	SE NW	NE + NW
#4	SE NW	NE + NW
#5	NE NW	NE, NW, SW, SE
#6	NE SW	SW + SE

Claimant acknowledges that portions of the following claim(s) site(s) may be void or voidable. _____

Signature of claimant

FINAL ADJUDICATION FR DATE 2-5-2008

#7	NE SW	SW + SE
#8	SE SW	SW + SE
#9	SW SW	SW
#10	SW SW	SE + SW

Send FL
OK AS IS!

Entered according to
MAPS

AMC 384892

When recorded return to:
ATTN: Dan Mead
Resolution Copper Company
P.O. Box 1944
Superior, Arizona 85237

NOTICE OF MINING CLAIM

1. TYPE OF NOTICE: Location Amendment
2. TYPE OF CLAIM: Placer Lode
3. The name and address of the Locator is:
Name: RESOLUTION COPPER COMPANY
Address: PO Box 1944
City/State/Zip: Superior, Arizona 85273
4. The name of the claim is Richard #1
5. The date of the location is: 07/31/07
6. The claim is 1500 feet long and 600 feet wide. The distance from the location monument to the end of the claim is 10' in an easterly direction and 1490' in a westerly direction.
7. The general course of the claim is from the West to the East.
8. The location of the claim with reference to a natural object or permanent monument is 3382' west and 288' south of a GLO brass cap marking Northeast corner of Section 34, T1S., R12E.
9. The location of the claim lies in the NE 1/4 of the NW 1/4 of Section 34, Township 1 South, Range 12 East, Gila & Salt River Base and Meridian; Mining District Pioneer, Pinal County, State of Arizona.

RECEIVED
B.L.M. AZ STATE OFFICE
2007 AUG -3 P 1:16
PHOENIX, AZ

Dated: 07/31/07

Resolution Copper Company
Owner

T. Robert Beer
Agent/Print & Sign

PO Box 1944

Address

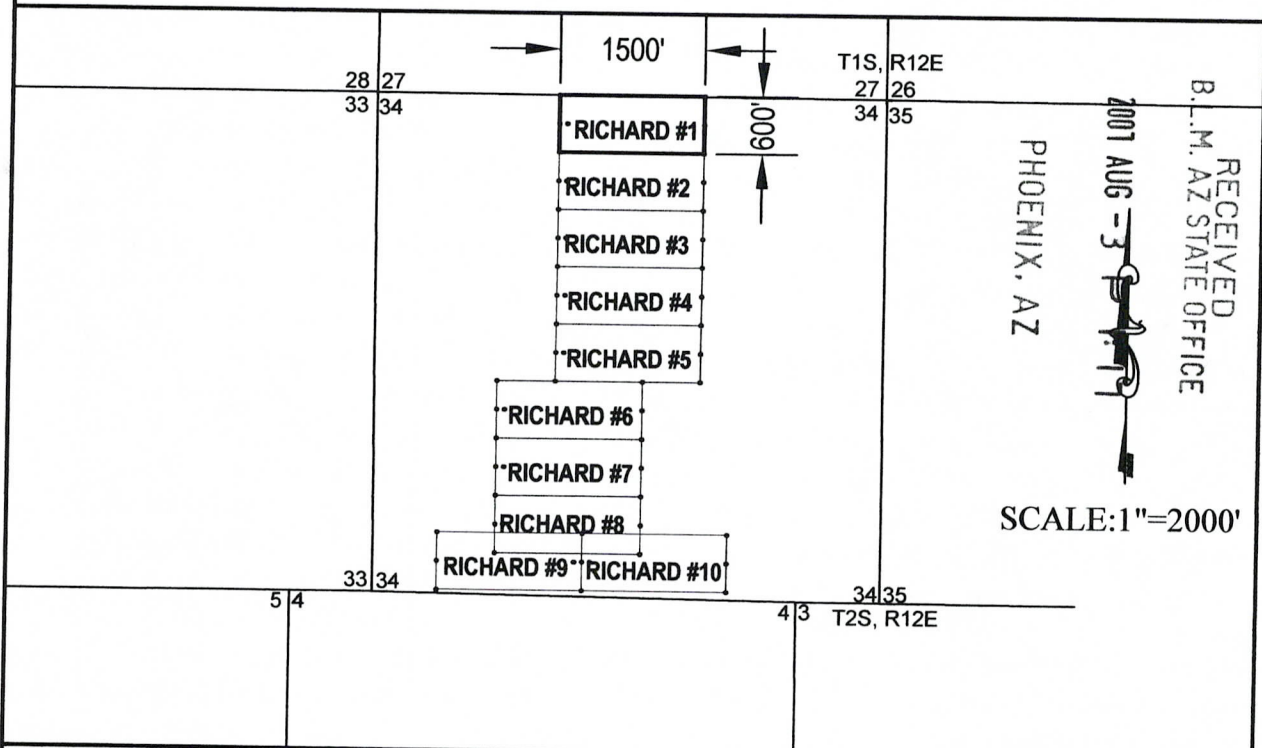
Superior, Arizona 85237

City/State/Zip

AMC 384892

MAP OF MINING CLAIM LOCATION

1. The name of the claim is RICHARD #1. This claim is 1500' long and 600' wide and oriented in an east-west direction. All end center, corners, and location monuments will be set with 2" X 2" X 60" posts set in rock cairns and will have metal tags with location information shown on them.
2. The bearing and distance between corners is as follows:
Beginning at the West End Center,
Thence 300 feet in a northerly bearing being the northwest corner
Thence 1500 feet in a easterly bearing being the northeast corner,
Thence 300 feet in a southerly bearing being the east end center,
Thence 300 feet in a southerly bearing being the southeast corner,
Thence 1500 feet in a westerly bearing being the southwest corner,
Thence 300 feet in a northerly bearing being the west end center and point of beginning.
3. The location monument is located 10 feet in a easterly bearing of said west end center and the location notice is contained within the rock cairn.
4. The west end center is approximately 3383' west and 288' south from the northeast corner of Section 34, Township 1 South, Range 12 East, Gila and Salt River Base and Meridian, Pinal County, Arizona, Pioneer Mountain Mining District.



The location of the claim lies in the N/E $\frac{1}{4}$ of the N/W $\frac{1}{4}$ of Section 34 T1S, R12E G&SRBM, Pioneer Mountain Mining District.

Date: 07/31/07

Agent/Print & Sign: Robert Breen *[Signature]*

AMC 384892

When recorded return to:
ATTN: Dan Mead
Resolution Copper Company
P.O. Box 1944
Superior, Arizona 85237

NOTICE OF MINING CLAIM

1. TYPE OF NOTICE: Location Amendment
2. TYPE OF CLAIM: Placer Lode
3. The name and address of the Locator is:
Name: RESOLUTION COPPER COMPANY
Address: PO Box 1944
City/State/Zip: Superior, Arizona 85273
4. The name of the claim is Richard #2
5. The date of the location is: *07/31/07*
6. The claim is 1500 feet long and 600 feet wide. The distance from the location monument to the end of the claim is 10' in an easterly direction and 1490' in a westerly direction.
7. The general course of the claim is from the West to the East.
8. The location of the claim with reference to a natural object or permanent monument is 3382' west and 889' south of a GLO brass cap marking Northeast corner of Section 34, T1S., R12E
9. The location of the claim lies in the NE 1/4 of the NW 1/4 of Section 34, Township 1 South, Range 12 East, Gila & Salt River Base and Meridian; Mining District Pioneer, Pinal County, State of Arizona.

RECEIVED
B.L.M. AZ STATE OFFICE
2007 AUG -3 P 1:17
PHOENIX, AZ

Dated: *07/31/07*

Resolution Copper Company
Owner

Robert Breen
Agent/Print & Sign

PO Box 1944

Address

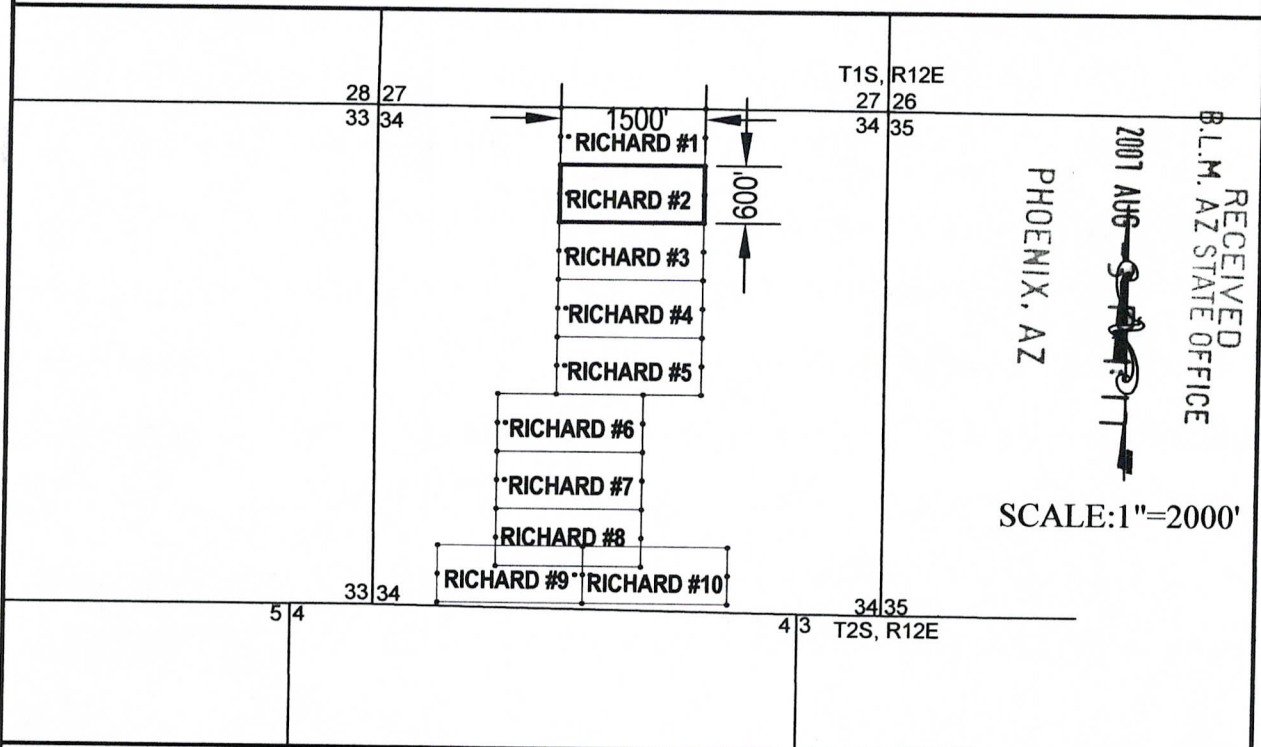
Superior, Arizona 85237

City/State/Zip

AMC 384893

MAP OF MINING CLAIM LOCATION

1. The name of the claim is RICHARD #2. This claim is 1500' long and 600' wide and oriented in an east-west direction. All end center, corners, and location monuments will be set with 2" X 2" X 60" posts set in rock cairns and will have metal tags with location information shown on them.
2. The bearing and distance between corners is as follows:
Beginning at the West End Center,
Thence 300 feet in a northerly bearing being the northwest corner
Thence 1500 feet in a easterly bearing being the northeast corner,
Thence 300 feet in a southerly bearing being the east end center,
Thence 300 feet in a southerly bearing being the southeast corner,
Thence 1500 feet in a westerly bearing being the southwest corner,
Thence 300 feet in a northerly bearing being the west end center and point of beginning.
3. The location monument is located 10 feet in a easterly bearing of said west end center and the location notice is contained within the rock cairn.
4. The west end center is approximately 3383' west and 889' south from the northeast corner of Section 34, Township 1 South, Range 12 East, Gila and Salt River Base and Meridian, Pinal County, Arizona, Pioneer Mountain Mining District.



The location of the claim lies in the N/E $\frac{1}{4}$ of the NW $\frac{1}{4}$ of Section 34 T1S, R12E G&SRBM, Pioneer Mountain Mining District.

Date: 07/31/07 Agent/Print & Sign: T. Robert Breen *T. Robert Breen*

AMC 384893

When recorded return to:
ATTN: Dan Mead
Resolution Copper Company
P.O. Box 1944
Superior, Arizona 85237

NOTICE OF MINING CLAIM

- 1. TYPE OF NOTICE: Location Amendment
- 2. TYPE OF CLAIM: Placer Lode
- 3. The name and address of the Locator is:
Name: RESOLUTION COPPER COMPANY
Address: PO Box 1944
City/State/Zip: Superior, Arizona 85273
- 4. The name of the claim is Richard #3
- 5. The date of the location is: 07/31/07
- 6. The claim is 1500 feet long and 600 feet wide. The distance from the location monument to the end of the claim is 10' in an easterly direction and 1490' in a westerly direction.
- 7. The general course of the claim is from the West to the East.
- 8. The location of the claim with reference to a natural object or permanent monument is 3383' west and 1490' south of a GLO brass cap marking the Northeast corner of Section 34, T1S., R12E.
- 9. The location of the claim lies in the **SE 1/4** of the NW 1/4 of Section 34, Township 1 South, Range 12 East, Gila & Salt River Base and Meridian; Pioneer Mountain Mining District, Pinal County, State of Arizona.

RECEIVED
B.L.M. AZ STATE OFFICE
2007 AUG -3 P 1:17
PHOENIX, AZ

Dated: 07/31/07

Resolution Copper Company T. Robert Breen
Owner (Agent/Print & Sign)

PO Box 1944
Address

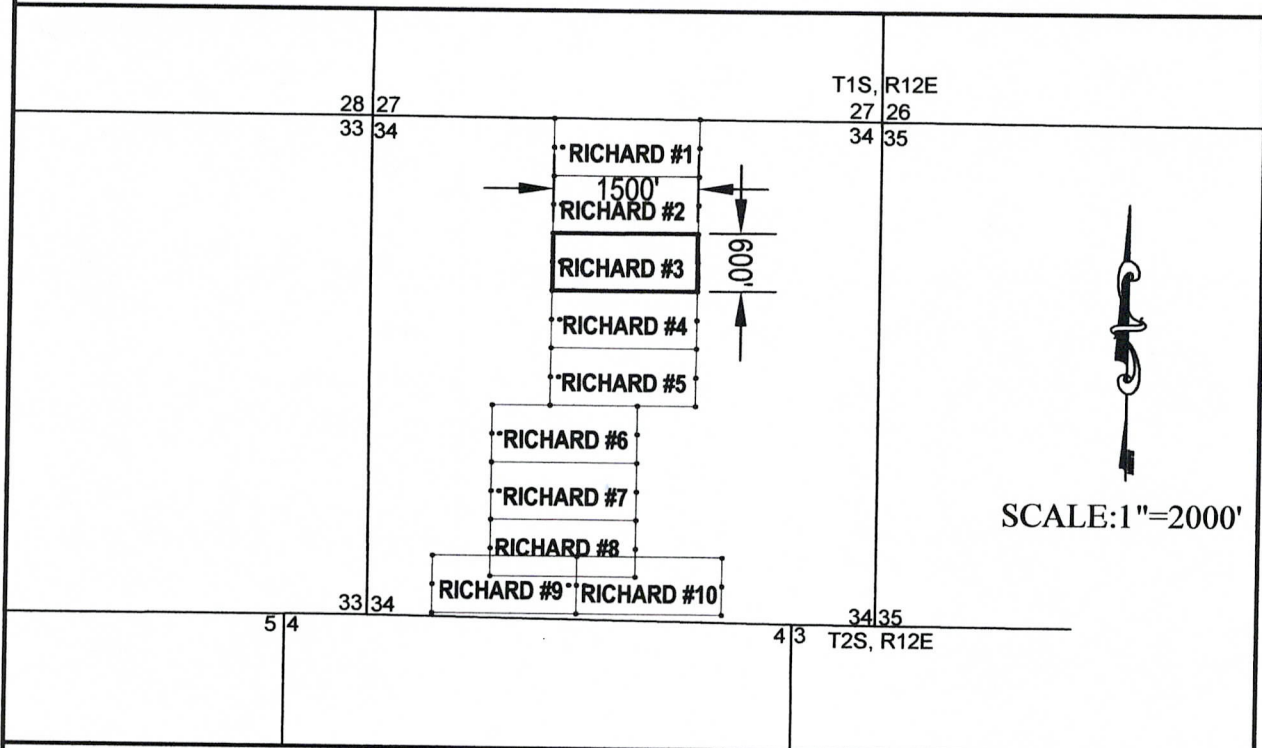
Superior, Arizona 85237
City/State/Zip

AMC 384894

MAP OF MINING CLAIM LOCATION

- The name of the claim is RICHARD #3. This claim is 1500' long and 600' wide and oriented in an east-west direction. All end center, corners, and location monuments will be set with 2" X 2" X 60" posts set in rock cairns and will have metal tags with location information shown on them.
- The bearing and distance between corners is as follows:
Beginning at the West End Center,
Thence 300 feet in a northerly bearing being the northwest corner
Thence 1500 feet in a easterly bearing being the northeast corner,
Thence 300 feet in a southerly bearing being the east end center,
Thence 300 feet in a southerly bearing being the southeast corner,
Thence 1500 feet in a westerly bearing being the southwest corner,
Thence 300 feet in a northerly bearing being the west end center and point of beginng.
- The location monument is located 10 feet in a easterly bearing of said west end center and the location notice is contained within the rock cairn.
- The west end center is approximately 3383' west and 1490' south from the northeast corner of Section 34, Township 1 South, Range 12 East, Gila and Salt River Base and Meridian, Pinal County, Arizona, Pioneer Mountain Mining District.

RECEIVED
B.L.M. AZ STATE OFFICE
2007 AUG -3 P 1:17
PHOENIX, AZ



The location of the claim lies in the SE $\frac{1}{4}$ of the NW $\frac{1}{4}$ of Section 34 T1S, R12E G&SRBM, Pioneer Mountain Mining District.

Date: 07/31/07 Agent/Print & Sign: *J. Robert Bean*

AMC 384894

When recorded return to:
ATTN: Dan Mead
Resolution Copper Company
P.O. Box 1944
Superior, Arizona 85237

NOTICE OF MINING CLAIM

1. TYPE OF NOTICE: Location Amendment
2. TYPE OF CLAIM: Placer Lode
3. The name and address of the Locator is:
Name: RESOLUTION COPPER COMPANY
Address: PO Box 1944
City/State/Zip: Superior, Arizona 85273
4. The name of the claim is Richard #4
5. The date of the location is: 07/31/07
6. The claim is 1500 feet long and 600 feet wide. The distance from the location monument to the end of the claim is 10' in an easterly direction and 1490' in a westerly direction.
7. The general course of the claim is from the West to the East.
8. The location of the claim with reference to a natural object or permanent monument is 3383' west and 2087' south of a GLO brass cap marking the Northeast corner of Section 34, T1S., R12E.
9. The location of the claim lies in the **SE 1/4** of the NW 1/4 of Section 34, Township 1 South, Range 12 East, Gila & Salt River Base and Meridian; Pioneer Mountain Mining District, Pinal County, State of Arizona.

RECEIVED
B.L.M. AZ STATE OFFICE
2001 AUG -3 P 1:17
PHOENIX, AZ

Dated: 07/31/07

Resolution Copper Company
Owner

T. Robert Brees
Agent/Print & Sign

PO Box 1944

Address

Superior, Arizona 85237

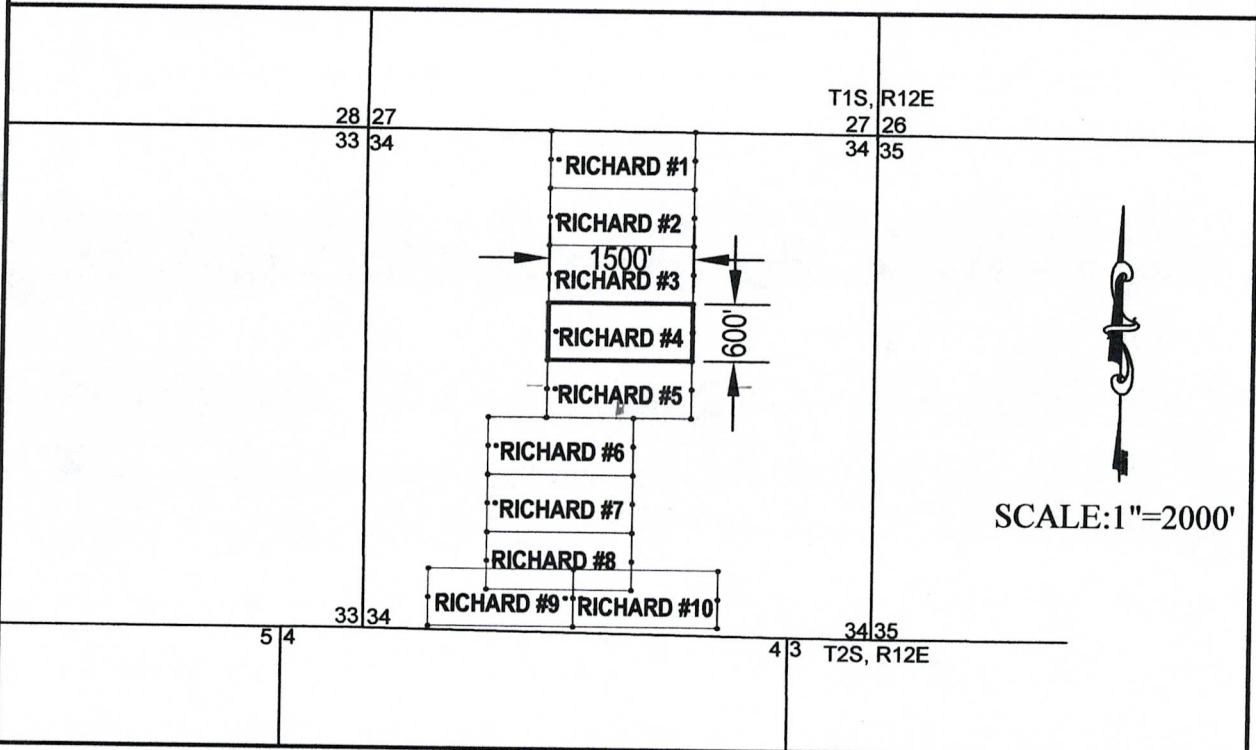
City/State/Zip

AMC 384895

MAP OF MINING CLAIM LOCATION

1. The name of the claim is RICHARD #4. This claim is 1500' long and 600' wide and oriented in an east-west direction. All end center, corners, and location monuments will be set with 2" X 2" X 60" posts set in rock cairns and will have metal tags with location information shown on them.
2. The bearing and distance between corners is as follows:
 Beginning at the West End Center,
 Thence 300 feet in a northerly bearing being the northwest corner
 Thence 1500 feet in a easterly bearing being the northeast corner,
 Thence 300 feet in a southerly bearing being the east end center,
 Thence 300 feet in a southerly bearing being the southeast corner,
 Thence 1500 feet in a westerly bearing being the southwest corner,
 Thence 300 feet in a northerly bearing being the west end center and point of beginnng.
3. The location monument is located 10 feet in a easterly bearing of said west end center and the location notice is contained within the rock cairn.
4. The west end center is approximately 3383' west and 2087' south from the northeast corner of Section 34, Township 1 South, Range 12 East, Gila and Salt River Base and Meridian, Pinal County, Arizona, Pioneer Mountain Mining District.

RECEIVED
 B.L.M. AZ STATE OFFICE
 2001 AUG -3 P 1:17
 PHOENIX, AZ



The location of the claim lies in the SE $\frac{1}{4}$ of the NW $\frac{1}{4}$ of Section 34 T1S, R12E G&SRBM, Pioneer Mountain Mining District.

Date: 07/31/07 Agent/Print & Sign: Robert Brer / [Signature]

AMC 384895

When recorded return to:
ATTN: Dan Mead
Resolution Copper Company
P.O. Box 1944
Superior, Arizona 85237

NOTICE OF MINING CLAIM

- 1. TYPE OF NOTICE: Location Amendment
- 2. TYPE OF CLAIM: Placer Lode
- 3. The name and address of the Locator is:
Name: RESOLUTION COPPER COMPANY
Address: PO Box 1944
City/State/Zip: Superior, Arizona 85273
- 4. The name of the claim is Richard #5
- 5. The date of the location is: *07/31/07*
- 6. The claim is 1500 feet long and 600 feet wide. The distance from the location monument to the end of the claim is 10' in an easterly direction and 1490' in a westerly direction.
- 7. The general course of the claim is from the West to the East.
- 8. The location of the claim with reference to a natural object or permanent monument is 3383' west and 2687' south of a GLO brass cap marking the Northeast corner of Section 34, T1S., R12E
- 9. The location of the claim lies in the **NE 1/4** of the **NW 1/4**, of Section 34, Township 1 South Range 12 East, Gila & Salt River Base and Meridian; Pioneer Mountain Mining District, Pinal County, State of Arizona.

RECEIVED
B.L.M. AZ STATE OFFICE
2007 AUG - 3 P 1: 17
PHOENIX, AZ

Dated: *07/31/07*

Resolution Copper Company *T. Robert Breyer*
Owner Agent/Print & Sign

PO Box 1944
Address

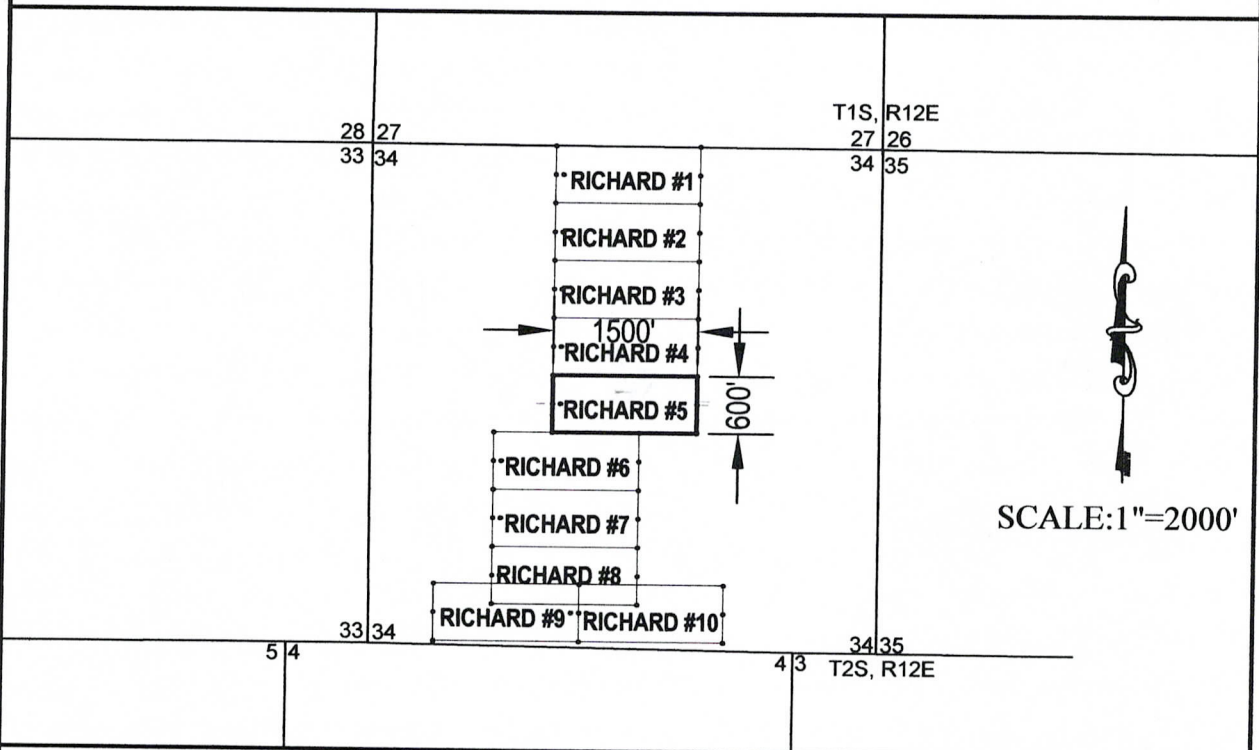
Superior, Arizona 85237
City/State/Zip

AMC 384896

MAP OF MINING CLAIM LOCATION

1. The name of the claim is RICHARD #5. This claim is 1500' long and 600' wide and oriented in an east-west direction. All end center, corners, and location monuments will be set with 2" X 2" X 60" posts set in rock cairns and will have metal tags with location information shown on them.
2. The bearing and distance between corners is as follows:
 Beginning at the West End Center,
 Thence 300 feet in a northerly bearing being the northwest corner
 Thence 1500 feet in a easterly bearing being the northeast corner,
 Thence 300 feet in a southerly bearing being the east end center,
 Thence 300 feet in a southerly bearing being the southeast corner,
 Thence 1500 feet in a westerly bearing being the southwest corner,
 Thence 300 feet in a northerly bearing being the west end center and point of beginnng.
3. The location monument is located 10 feet in a easterly bearing of said west end center and the location notice is contained within the rock cairn.
4. The west end center is approximately 3383' west and 2687' south from the northeast corner of Section 34, Township 1 South, Range 12 East, Gila and Salt River Base and Meridian, Pinal County, Arizona, Pioneer Mountain Mining District.

RECEIVED
 B.L.M. AZ STATE OFFICE
 2007 AUG -3 P 1:17
 PHOENIX, AZ



The location of the claim lies in the N/E $\frac{1}{4}$ of the SW $\frac{1}{4}$, of Section 34 T1S, R12E G&SRBM, Pioneer Mountain Mining District.

Date: 07/31/07 Agent/Print & Sign: Robert Breen

AMC 384896

When recorded return to:
ATTN: Dan Mead
Resolution Copper Company
P.O. Box 1944
Superior, Arizona 85237

NOTICE OF MINING CLAIM

1. TYPE OF NOTICE: Location Amendment
2. TYPE OF CLAIM: Placer Lode
3. The name and address of the Locator is:
Name: RESOLUTION COPPER COMPANY
Address: PO Box 1944
City/State/Zip: Superior, Arizona 85273
4. The name of the claim is Richard #6
5. The date of the location is: 07/31/07
6. The claim is 1500 feet long and 600 feet wide. The distance from the location monument to the end of the claim is 10' in an easterly direction and 1490' in a westerly direction.
7. The general course of the claim is from the West to the East.
8. The location of the claim with reference to a natural object or permanent monument is 3983' west and 3287' south of a GLO brass cap marking the Northeast corner of Section 34, T1S., R12E.
9. The location of the claim lies in the NE 1/4 of the SW 1/4, of Section 34, Township 1 South Range 12 East, Gila & Salt River Base and Meridian; Pioneer Mountain Mining District, Pinal County, State of Arizona.

RECEIVED
B.L.M. AZ STATE OFFICE
2007 AUG -3 P 1:17
PHOENIX, AZ

Dated: 07/31/07

Resolution Copper Company T. Robert Beem / [Signature]
Owner Agent/Print & Sign

PO Box 1944 _____
Address

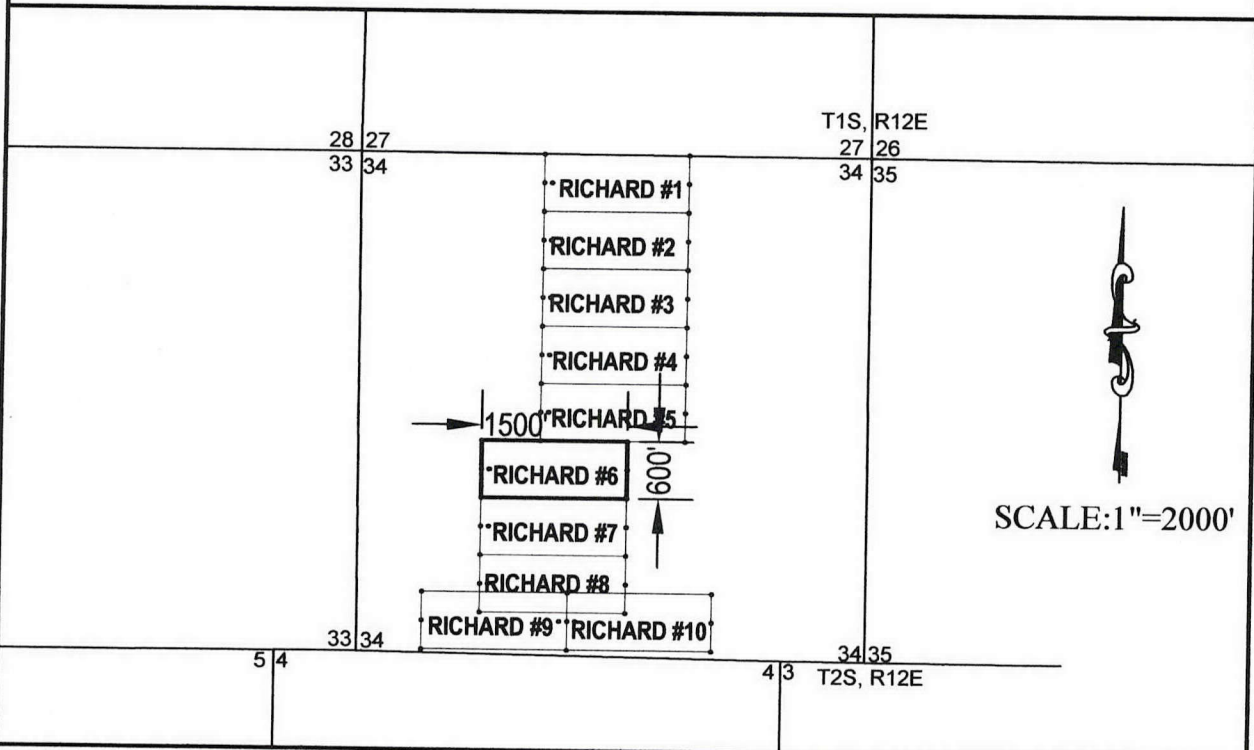
Superior, Arizona 85237 _____
City/State/Zip

AMC 384897

MAP OF MINING CLAIM LOCATION

1. The name of the claim is RICHARD #6. This claim is 1500' long and 600' wide and oriented in an east-west direction. All end center, corners, and location monuments will be set with 2" X 2" X 60" posts set in rock cairns and will have metal tags with location information shown on them.
2. The bearing and distance between corners is as follows:
 Beginning at the West End Center,
 Thence 300 feet in a northerly bearing being the northwest corner
 Thence 1500 feet in a easterly bearing being the northeast corner,
 Thence 300 feet in a southerly bearing being the east end center,
 Thence 300 feet in a southerly bearing being the southeast corner,
 Thence 1500 feet in a westerly bearing being the southwest corner,
 Thence 300 feet in a northerly bearing being the west end center and point of beginning.
3. The location monument is located 10 feet in a easterly bearing of said west end center and the location notice is contained within the rock cairn.
4. The west end center is approximately 3983' west and 3287' south from the northeast corner of Section 34, Township 1 South, Range 12 East, Gila and Salt River Base and Meridian, Pinal County, Arizona, Pioneer Mountain Mining District.

RECEIVED
 B.L.M. AZ STATE OFFICE
 2007 AUG -3 P 1:17
 PHOENIX, AZ



The location of the claim lies in the NE $\frac{1}{4}$ of the SW $\frac{1}{4}$, of Section 34 T1S, R12E G&SRBM, Pioneer Mountain Mining District.

Date: 07/31/07 Agent/Print & Sign: Robert [Signature]

AMC 384897

When recorded return to:
ATTN: Dan Mead
Resolution Copper Company
P.O. Box 1944
Superior, Arizona 85237

NOTICE OF MINING CLAIM

1. TYPE OF NOTICE: Location Amendment
2. TYPE OF CLAIM: Placer Lode
3. The name and address of the Locator is:
Name: RESOLUTION COPPER COMPANY
Address: PO Box 1944
City/State/Zip: Superior, Arizona 85273
4. The name of the claim is Richard #7
5. The date of the location is: 07/31/07
6. The claim is 1500 feet long and 600 feet wide. The distance from the location monument to the end of the claim is 10' in an easterly direction and 1490' in a westerly direction.
7. The general course of the claim is from the West to the East.
8. The location of the claim with reference to a natural object or permanent monument is 3983' west and 3888' south of a GLO brass cap marking the Northeast corner of Section 34, T1S., R12E.
9. The location of the claim lies in the **N/E 1/4** of the S/W 1/4, of Section 34, Township 1 South, Range 12 East, Gila & Salt River Base and Meridian; Pioneer Mountain Mining District, Pinal County, State of Arizona

RECEIVED
B.L.M. AZ STATE OFFICE
2007 AUG -3 P 1:17
PHOENIX, AZ

Dated: 07/31/07

Resolution Copper Company Robert Beer
Owner Agent/Print & Sign

PO Box 1944
Address

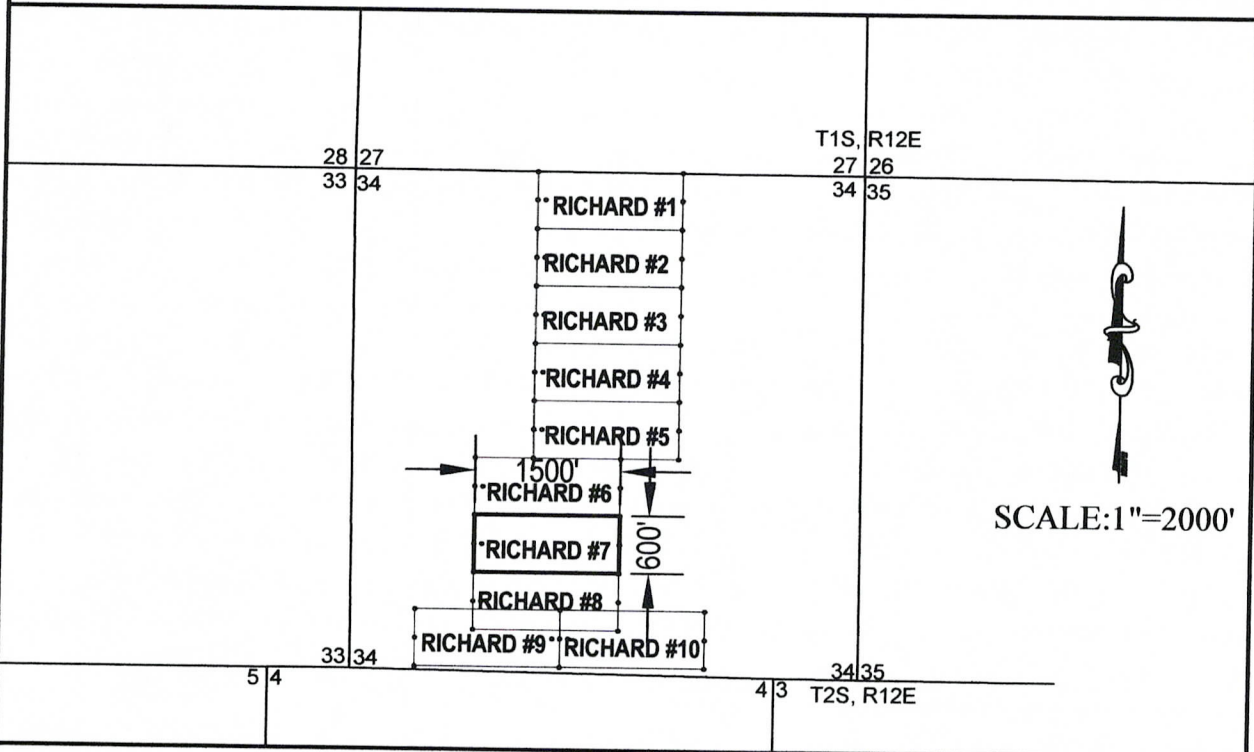
Superior, Arizona 85237
City/State/Zip

AMC 384898

MAP OF MINING CLAIM LOCATION

1. The name of the claim is RICHARD #7. This claim is 1500' long and 600' wide and oriented in an east-west direction. All end center, corners, and location monuments will be set with 2" X 2" X 60" posts set in rock cairns and will have metal tags with location information shown on them.
2. The bearing and distance between corners is as follows:
Beginning at the West End Center,
Thence 300 feet in a northerly bearing being the northwest corner
Thence 1500 feet in a easterly bearing being the northeast corner,
Thence 300 feet in a southerly bearing being the east end center,
Thence 300 feet in a southerly bearing being the southeast corner,
Thence 1500 feet in a westerly bearing being the southwest corner,
Thence 300 feet in a northerly bearing being the west end center and point of beginng.
3. The location monument is located 10 feet in a easterly bearing of said west end center and the location notice is contained within the rock cairn.
4. The west end center is approximately 3983' west and 3888' south from the northeast corner of Section 34, Township 1 South, Range 12 East, Gila and Salt River Base and Meridian, Pinal County, Arizona, Pioneer Mountain Mining District.

RECEIVED
B.L.M. AZ STATE OFFICE
2007 AUG - 3 P 1:17
PHOENIX, AZ



The location of the claim lies in the N/E $\frac{1}{4}$ of the SW $\frac{1}{4}$, of Section 34 T1S, R12E G&SRBM, Pioneer Mountain Mining District.

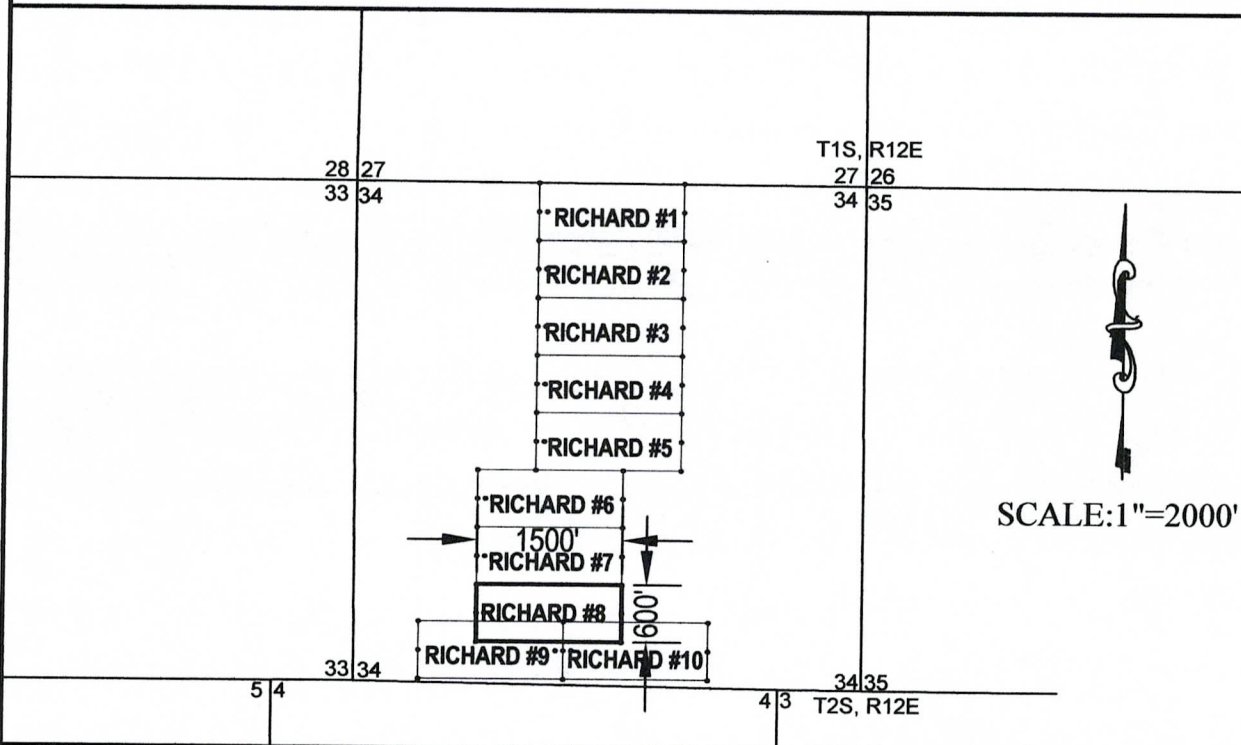
Date: 07/21/07 Agent/Print & Sign: Robert Bryer

AMC 384898

MAP OF MINING CLAIM LOCATION

1. The name of the claim is RICHARD #8. This claim is 1500' long and 600' wide and oriented in an east-west direction. All end center, corners, and location monuments will be set with 2" X 2" X 60" posts set in rock cairns and will have metal tags with location information shown on them.
2. The bearing and distance between corners is as follows:
 Beginning at the West End Center,
 Thence 300 feet in a northerly bearing being the northwest corner
 Thence 1500 feet in a easterly bearing being the northeast corner,
 Thence 300 feet in a southerly bearing being the east end center,
 Thence 300 feet in a southerly bearing being the southeast corner,
 Thence 1500 feet in a westerly bearing being the southwest corner,
 Thence 300 feet in a northerly bearing being the west end center and point of beginnng.
3. The location monument is located 10 feet in a easterly bearing of said west end center and the location notice is contained within the rock cairn.
4. The west end center is approximately 3983' west and 4488' south from the northeast corner of Section 34, Township 1 South, Range 12 East, Gila and Salt River Base and Meridian, Pinal County, Arizona, Pioneer Mountain Mining District.

RECEIVED
 B.L.M. AZ STATE OFFICE
 2007 AUG - 3 P 1: 17
 PHOENIX, AZ



The location of the claim lies in the SE $\frac{1}{4}$ of the SW $\frac{1}{4}$, of Section 34 T1S, R12E G&SRBM, Pioneer Mountain Mining District.

Date: 07/31/07

Agent/Print & Sign:

J. Green

AMC 384899

When recorded return to:
ATTN: Dan Mead
Resolution Copper Company
P.O. Box 1944
Superior, Arizona 85237

NOTICE OF MINING CLAIM

1. TYPE OF NOTICE: Location Amendment
2. TYPE OF CLAIM: Placer Lode
3. The name and address of the Locator is:
Name: RESOLUTION COPPER COMPANY
Address: PO Box 1944
City/State/Zip: Superior, Arizona 85273
4. The name of the claim is Richard #9
5. The date of the location is: *07/31/07*
6. The claim is 1500 feet long and 600 feet wide. The distance from the location monument to the end of the claim is 1490' in an easterly direction and 10' in a westerly direction.
7. The general course of the claim is from the West to the East.
8. The location of the claim with reference to a natural object or permanent monument is 3083' west and 4876' south of a GLO brass cap marking the Northeast corner of Section 34, T1S., R12E.
9. The location of the claim lies in the S/W ¼ of the S/W 1/4 , of Section 34, Township 1 South Range 12 East, Gila & Salt River Base and Meridian; Pioneer Mountain Mining District, Pinal County, State of Arizona

RECEIVED
B.L.M. AZ STATE OFFICE
2007 AUG - 3 P 1:17
PHOENIX, AZ

Dated: *07/31/07*

Resolution Copper Company *T. Robert Beer*
Owner Agent/Print & Sign

PO Box 1944
Address

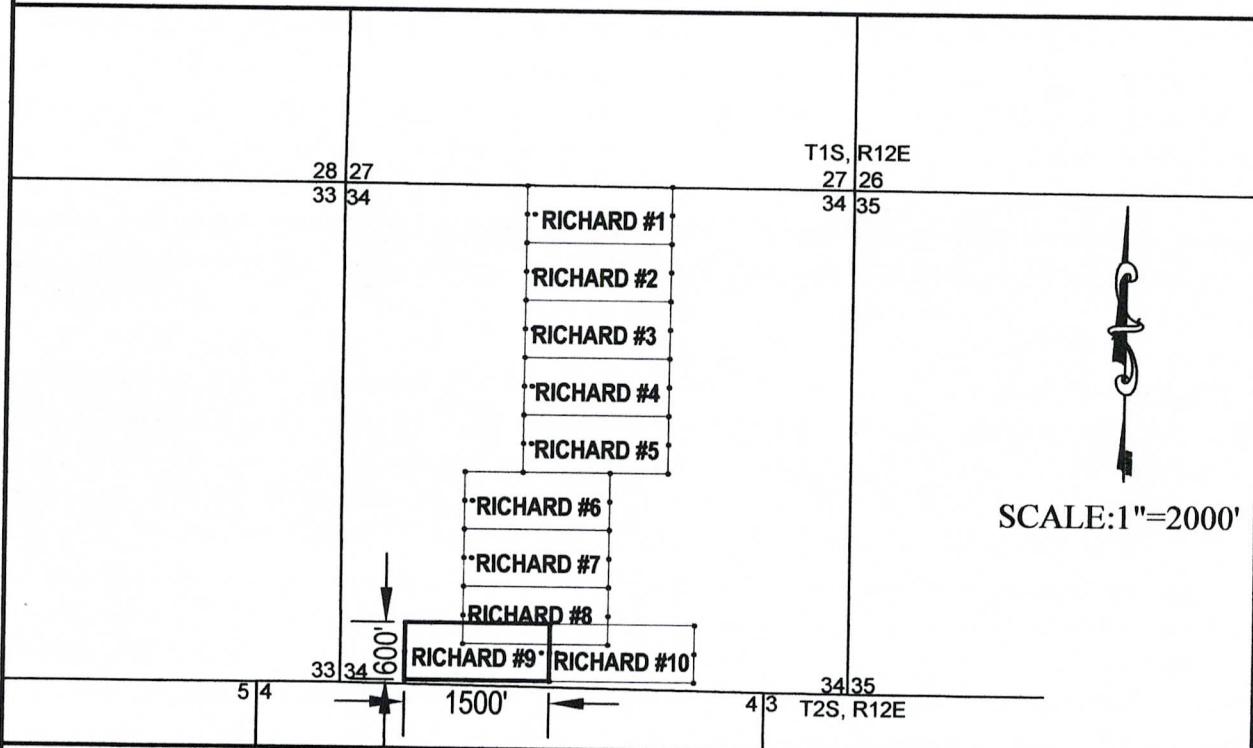
Superior, Arizona 85237
City/State/Zip

AMC 384900

MAP OF MINING CLAIM LOCATION

1. The name of the claim is RICHARD #9. This claim is 1500' long and 600' wide and oriented in an east-west direction. All end center, corners, and location monuments will be set with 2" X 2" X 60" posts set in rock cairns and will have metal tags with location information shown on them.
2. The bearing and distance between corners is as follows:
 Beginning at the West End Center,
 Thence 300 feet in a northerly bearing being the northwest corner
 Thence 1500 feet in a easterly bearing being the northeast corner,
 Thence 300 feet in a southerly bearing being the east end center,
 Thence 300 feet in a southerly bearing being the southeast corner,
 Thence 1500 feet in a westerly bearing being the southwest corner,
 Thence 300 feet in a northerly bearing being the west end center and point of beginnng.
3. The location monument is located 1490 feet in a easterly bearing of said west end center and the location notice is contained within the rock cairn.
4. The west end center is approximately 3083' west and 4876' south from the northeast corner of Section 34, Township 1 South, Range 12 East, Gila and Salt River Base and Meridian, Pinal County, Arizona, Pioneer Mountain Mining District.

RECEIVED
 B.L.M., AZ STATE OFFICE
 2007 AUG - 3 P 1:17
 PHOENIX, AZ



The location of the claim lies in the S/W¹/₄ of the S/W¹/₄, of Section 34 T1S, R12E G&SRBM, Pioneer Mountain Mining District.

Date: 03/31/07 Agent/Print & Sign: T. Robert Breech *[Signature]*

AMC 384900

When recorded return to:
ATTN: Dan Mead
Resolution Copper Company
P.O. Box 1944
Superior, Arizona 85237

NOTICE OF MINING CLAIM

1. TYPE OF NOTICE: Location Amendment
2. TYPE OF CLAIM: Placer Lode
3. The name and address of the Locator is:

Name: RESOLUTION COPPER COMPANY
Address: PO Box 1944
City/State/Zip: Superior, Arizona 85273
4. The name of the claim is Richard #10
5. The date of the location is: 07/31/07
6. The claim is 1500 feet long and 600 feet wide. The distance from the location monument to the end of the claim is 10' in an easterly direction and 1490' in a westerly direction.
7. The general course of the claim is from the West to the East.
8. The location of the claim with reference to a natural object or permanent monument is 3083' west and 4876' south of a GLO brass cap marking the Northeast corner of Section 34, T1S., R12E.
9. The location of the claim lies in the SW 1/4 of the SW 1/4, of Section 34, Township 1 South Range 12 East, Gila & Salt River Base and Meridian; Pioneer Mountain Mining District, Pinal County, State of Arizona

RECEIVED
B.L.M. AZ STATE OFFICE
2007 AUG - 3 P 1: 17
PHOENIX, AZ

Dated: 07/31/07

Resolution Copper Company Robert Beer
Owner Agent/Print & Sign

PO Box 1944
Address

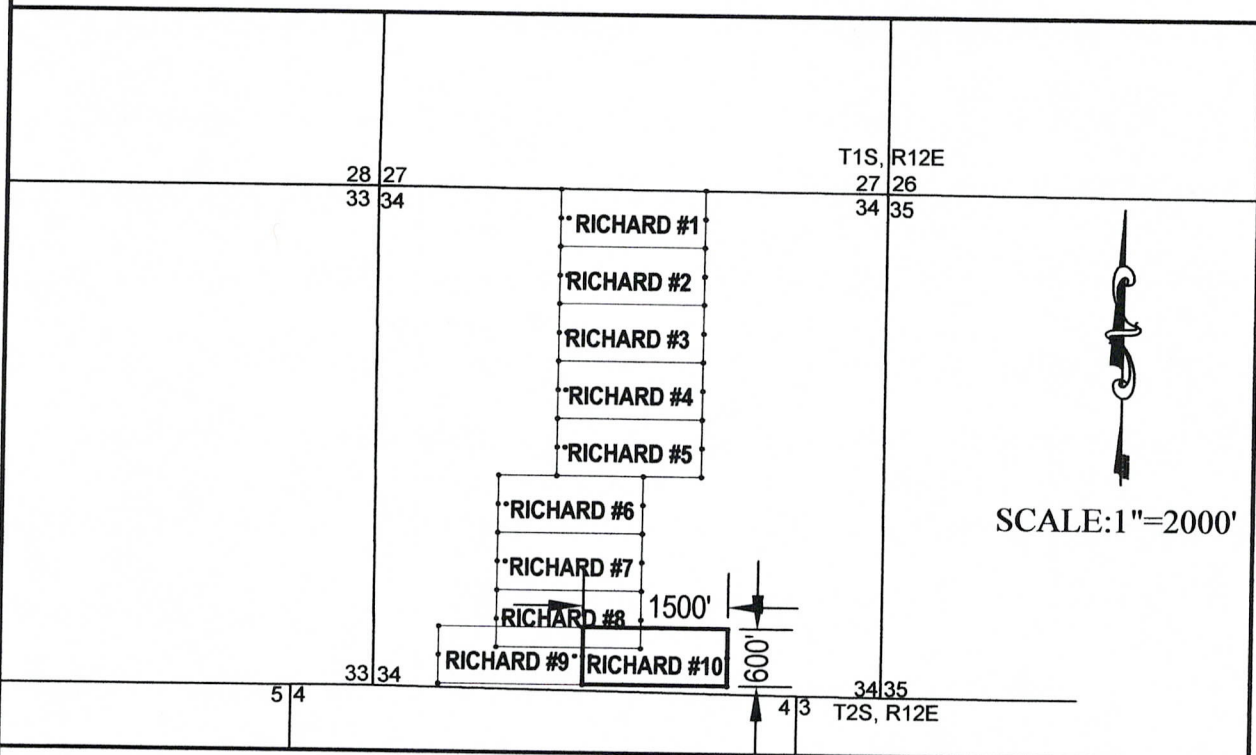
Superior, Arizona 85237
City/State/Zip

AMC 384901

MAP OF MINING CLAIM LOCATION

1. The name of the claim is RICHARD #10. This claim is 1500' long and 600' wide and oriented in an east-west direction. All end center, corners, and location monuments will be set with 2" X 2" X 60" posts set in rock cairns and will have metal tags with location information shown on them.
2. The bearing and distance between corners is as follows:
Beginning at the West End Center,
Thence 300 feet in a northerly bearing being the northwest corner
Thence 1500 feet in a easterly bearing being the northeast corner,
Thence 300 feet in a southerly bearing being the east end center,
Thence 300 feet in a southerly bearing being the southeast corner,
Thence 1500 feet in a westerly bearing being the southwest corner,
Thence 300 feet in a northerly bearing being the west end center and point of beginning.
3. The location monument is located 10 feet in a easterly bearing of said west end center and the location notice is contained within the rock cairn.
4. The west end center is approximately 3083' west and 4876' south from the northeast corner of Section 34, Township 1 South, Range 12 East, Gila and Salt River Base and Meridian, Pinal County, Arizona, Pioneer Mountain Mining District.

RECEIVED
B.L.M. AZ STATE OFFICE
2001 AUG -3 P 1:11
PHOENIX, AZ



The location of the claim lies in the S/E $\frac{1}{4}$ of the SW $\frac{1}{4}$, and the SW $\frac{1}{4}$ of the S/E $\frac{1}{4}$ of Section 34 T1S, R12E G&SRBM, Pioneer Mountain Mining District.

Date: 07/31/07 Agent/Print & Sign: Robert Baer *[Signature]*

AMC 384901

Input Parameters for Geographic Report with Land

System Id = CR

Admin State = AZ

Geo State =

Casetype Begins With

Case Disp Txt = AUTHORIZED, CANCELLED, EXPIRED, PENDING, REJECTED, RELINQUISHED, VOID, WITHDRAWN

Mer Twp Rng =

Section =

Mtrs = 14 0010S 0120E 034

Commodity =

Commodity Txt =

Pending Org =

Pend Org Decode =

Total Rows Returned: 3

RUN TIME: 12:23 PM

UNITED STATES DEPARTMENT OF INTERIOR
BUREAU OF LAND MANAGEMENT
GEOGRAPHIC REPORT WITH LAND
Sorted by Serial Number

RUN DATE: 02/05/2008
Page 1 of 1

Adm State: AZ

Serial Number: AZAR 0006814
Total Case Acres: 83.640

<u>Casetype</u>	<u>Case Disp</u>	14	0010S	0120E	<u>Sect</u>	<u>Sur Typ</u>	<u>Sur Num</u>	<u>Suff</u>	<u>Subdivision</u>	<u>Act Pend</u>
285004	AUTHORIZED				034	ALIQ			SWSW;	

Serial Number: AZPHX 0058461
Total Case Acres: 1,115.760

<u>Casetype</u>	<u>Case Disp</u>	14	0010S	0120E	<u>Sect</u>	<u>Sur Typ</u>	<u>Sur Num</u>	<u>Suff</u>	<u>Subdivision</u>	<u>Act Pend</u>
285004	AUTHORIZED				034	FF		1	S2;	

Serial Number: AZPHX 0086749
Total Case Acres: 208.790

<u>Casetype</u>	<u>Case Disp</u>	14	0010S	0120E	<u>Sect</u>	<u>Sur Typ</u>	<u>Sur Num</u>	<u>Suff</u>	<u>Subdivision</u>	<u>Act Pend</u>
285004	AUTHORIZED				034	FF		1	SESE;	